

M25 junction 10/A3 Wisley interchange TR010030

5.1 Consultation Report: Annex F - Section 47 statutory consultation letters and Section 48 Notice

Section 37(3) and Regulation 5(2)(q) Planning Act 2008
Infrastructure Planning (Applications: Prescribed Forms and Procedure) Regulations 2009



Infrastructure Planning

Planning Act 2008

The Infrastructure Planning (Applications: Prescribed Forms and Procedure) Regulations 2009 (as amended)

M25 junction 10/A3 Wisley interchange

The M25 junction 10/A3 Wisley interchange Development Consent Order 202[x]

5.1 CONSULTATION REPORT

ANNEX F – SECTION 47 STATUTORY CONSULTATION LETTERS AND SECTION 48 NOTICE

| | |
|---|--|
| Regulation Number: | Section 37(3)(c) Regulation 5(2)(q) |
| Planning Inspectorate Scheme Reference | TR010030 |
| Application Document Reference | TR010030/APP/5.1 |
| Author: | M25 junction 10/A3 Wisley interchange project team, Highways England |

| Version | Date | Status of Version |
|----------------|-------------|---------------------------------------|
| Rev 0 | June 2019 | Development Consent Order application |

Table of contents

Pages

| | |
|---|----------|
| Annex F. Section 47 Statutory Consultation Letters and Section 48 Notice | 6 |
| F.1 Section 46 Notification letter to PINS | 6 |
| F.2 Local Community Consultation Letters | 9 |
| F.2.1 Non-Statutory Consultees | 9 |
| F.2.2 Letter to Elected Members | 14 |
| F.2.3 Section 48 Notice and Notice of SoCC | 18 |

Please respond to the consultation by:

- completing the on-line consultation feedback form at www.highways.gov.uk/m25j10 or
- completing a paper copy of the feedback form which can be found inside the consultation brochure for the proposed scheme and returning it to: **FREEPOST M25 Junction 10/A3 Wisley Interchange.**

Alternatively, any other comments can be made in writing and emailed to info@highwaysengland.co.uk or sent to the **FREEPOST** address above, quoting the reference: **M25 junction 10/A3 Wisley Interchange Improvement.**

All comments and responses must be received no later than **Monday 26 March 2018** at **23:59**. Highways England will consider and have regard to all responses when developing the Application for a Development Consent Order, once the consultation has closed. Responses will form the basis of a Consultation Report that will be one of the factors taken into consideration by the Secretary of State when deciding whether the Application can be accepted for examination.

Therefore, in providing any comment, it should be borne in mind that the substance of it may be communicated to others as part of the Consultation Report.

If you would like further information about this notice, the consultation or the scheme, please contact the project team using one of the contact methods provided above.

Jonathan Wade
Project Manager, Regional Investment Programme (South and East)
Highways England,
9 February 2018

All content is available under the [Open Government License v3.0](#), except where otherwise stated. However, please note that this license does not cover the re-use of personal data. If you are interested in linking to this website please read our [Linking Policy](#).

| | |
|---|----|
| | 22 |
| The Section 48 advert was published in The Times on 9 February 2018 | 23 |
| F.2.4 Additional land interest consultation letter | 24 |

Annex F. Section 47 Statutory Consultation Letters and Section 48 Notice

F.1 Section 46 Notification letter to PINS



Our ref: RIP/SE/M25J10/S46NOT/
Your ref: TR010030

Mr Robert Ranger, Case Officer
The Planning Inspectorate
3D Eagle Wing
Temple Quay House
2 The Square
Bristol
BS1 6PN

Delivered by hand

Jonathan Wade
Project Manager
Highways England
Bridge House
1 Walnut Tree Close
Guildford
Surrey
GU1 4LZ

Direct Line: [REDACTED]

8 February 2018

M25 JUNCTION 10/A3 WISLEY INTERCHANGE IMPROVEMENT SCHEME

Dear Mr Ranger

**Notification under Section 46 of the Planning Act 2008
Duty to notify the Secretary of State of a proposed development consent order
application and Statutory pre-application consultation: 12 February 2018 to 26 March
2018**

I am writing in connection with the M25 junction 10/A3 Wisley interchange improvement scheme. This is to notify you that Highways England is proposing to make an application for a Development Consent Order (DCO) for this scheme under Section 37 of the Planning Act 2008 and will be undertaking pre-application statutory consultations from 12 February 2018 until 26 March 2018. Please accept this letter as notice to the Secretary of State under Section 46 of the Planning Act 2008 ("the Act").

A preferred route announcement for the scheme was made on 29 November 2017. In summary, the proposed scheme will include measures to upgrade the existing roundabout at M25 junction 10, widen the A3 between the Painshill and Ockham junctions and convert the existing hard shoulder on the M25 to provide an additional running lane on the M25 through junction 10. We also propose to widen the A245 Byfleet Road at Painshill and to improve crossings and facilities for pedestrians, cyclists and horse-riders. To improve safety, the scheme will also involve some alterations to connecting side roads, including to Wisley Lane and to a number of private access arrangements. A comprehensive package of environmental mitigation and compensation measures will be incorporated within the scheme proposals. The scheme meets the thresholds for a Nationally Significant Infrastructure Project and a DCO will therefore be required.

As agreed with Jacqueline Watson of Atkins, I enclose a USB stick containing electronic copies of the consultation materials that are being made available (either in hard copy or by links to our project website www.highways.gov.uk/m25j10) as part of Highways England's duty to consult under Section 42 of the Act.

Registered office Bridge House, 1 Walnut Tree Close, Guildford GU1 4LZ
Highways England Company Limited registered in England and Wales number 09346363



The memory stick contains the following consultation documents:

- the M25 junction 10/A3 Wisley interchange improvement scheme consultation brochure;
- the scheme questionnaire feedback form;
- a plan of the scheme;
- a Preliminary Environmental Information Report (in three volumes – Volume 1 the main report, Volume 2 – Appendices and Volume 3 – Figures);
- a Preliminary Environmental Information Report Non-Technical Summary;
- a copy of the Section 47 notice relating to the Statement of Community Consultation that was published in the Surrey Advertiser on Friday 2 February 2018; and
- a copy of the Section 48 publicity notice that was published first in the Surrey Advertiser on Friday 2 February 2018 and which is being published in the Surrey Advertiser for a second time tomorrow (Friday 9 February 2018) as well as in The Times and the London Gazette also tomorrow, Friday 9 February 2018.

In addition, the USB stick also contains a copy of this letter and a copy of our Statement of Community Consultation that was published on Friday 2 February 2018. It also contains a copy of the letter that has been distributed to approximately 90,000 addresses in the vicinity of the Proposed Scheme as part of our S.47 community consultation exercise. We would also be happy to provide you with a list of consultees and sample copies of the letters that we have issued if required.

I confirm that all consultees have been notified that the deadline for the receipt of comments will be **23:45 on Monday 26 March 2018**. I can also confirm that all parties identified in your list supplied to us on 22 January 2018, as part of the Environmental Impact Assessment Scoping Opinion, have been included in our list of statutory consultees.

I should be grateful if you would please confirm receipt of this letter and the accompanying USB stick to me by email at Jonathan.Wade@highwaysengland.co.uk. Please also confirm that this letter and associated documentation fully satisfies the requirements of this section of the Act. If you have any queries or wish to discuss any issues related to the scheme, please do not hesitate to contact me.

Yours sincerely,



Jonathan Wade

Project Manager
Highways England

Encs. USB Memory Stick

F.2 Local Community Consultation Letters

F.2.1 Non-Statutory Consultees



Our ref: RIP/SE/M25J10/S47
Your ref:

Non-statutory consultees

Jonathan Wade
Project Manager
Highways England
Bridge House
1 Walnut Tree Close
Guildford
Surrey
GU1 4LZ

Telephone: [REDACTED]

9 February 2018

M25 JUNCTION 10/A3 WISLEY INTERCHANGE IMPROVEMENT SCHEME

Dear [REDACTED],

**Planning Act 2008 Section 47 - Notification of a Local Community Consultation on a
Proposed Development Consent Order Application
Statutory Pre-Application Consultation 12 February 2018 until 26 March 2018.**

I am writing with reference to the M25 junction 10/A3 Wisley interchange improvement scheme in Surrey, which the Government has identified as being needed to reduce congestion, improve safety and support planned growth. This is to notify you that Highways England is intending to make an application to the Secretary of State for a Development Consent Order (DCO) to gain consent to build this scheme under the Planning Act 2008. Before we can make this application, we are required to consult with the local community on our proposed scheme. This consultation is commencing on 12 February 2018 and will close on 26 March 2018. We are contacting you because we believe that you or your organisation may have an interest in the proposed scheme or the area in which it is situated.

About the proposed improvement scheme

A Preferred Route Announcement for the proposed scheme was published on 29 November 2017. In summary, the scheme will include measures to upgrade the existing roundabout at M25 junction 10, widen the A3 between Painshill and Ockham and convert the existing hard shoulder on the M25 to provide an additional running lane on the M25 through junction 10. We also propose to widen the A245 Byfleet Road at Painshill and to improve crossings and facilities for pedestrians, cyclists and horse-riders. To improve safety, the scheme will involve some alterations being made to connecting side roads, including to Wisley Lane and to a number of private access arrangements. A comprehensive package of environmental mitigation and compensation measures will be incorporated within the scheme proposals.

The proposed scheme will be a nationally significant infrastructure project. This means that Highways England will have to apply to the Secretary of State for Transport for a Development Consent Order (DCO) before it can go ahead. The process for submitting and examining DCO applications is prescribed by the Planning Act 2008 and associated regulations. All DCO

Registered office Bridge House, 1 Walnut Tree Close, Guildford GU1 4LZ
Highways England Company Limited registered in England and Wales number 03346363



applications have to be submitted first to the Planning Inspectorate, the body appointed by the Secretary of State to examine the proposals and make recommendations on whether consent should be granted.

It is a statutory requirement that Highways England, as the prospective applicant, must consult with the public and other bodies, local groups and interests before submitting a DCO application for the proposed scheme. Information about the Act, the DCO process and the role of PINS can be found on the PINS website: www.gov.uk/government/organisations/planning-inspectorate (follow the links on National infrastructure applications).

Our Statement of Community Consultation

On 2 February 2018, Highways England published a Statement of Community Consultation (SoCC) for the scheme. The SoCC, which was prepared in consultation with Surrey County Council, Elmbridge Borough Council and Guildford Borough Council, sets out how the next stage of our public and statutory consultation commencing on Monday 12 February 2018 will be undertaken. Our consultation will run for six-weeks until Monday 26 March 2018. The SoCC explains where and when our consultation materials will be available for inspection during this period and how any feedback can be submitted to us before the final deadline, which will be 23:45 on Monday 26 March 2018.

Copies of our SoCC are available to view until 26 March 2018 at Guildford Borough Council, Elmbridge Borough Council and Surrey County Council main offices and at public libraries in the following locations: Addlestone, Byfleet, Cobham, East Horsley, Walton-on-Thames, West Byfleet and Woking. Please check with these venues for details of their opening times. The SoCC can also be viewed on the project website www.highways.gov.uk/m25j10. Copies of the SoCC can be provided free on request using our contact details given at the end of this letter.

Our Community Consultation (12 February 2018 until 26 March 2018)

On 12 February 2018, we will be publishing on our website www.highways.gov.uk/m25j10 a brochure summarising the key features of the proposed scheme and its potential effects and benefits. As the project will require a full environmental impact assessment to be undertaken before we submit our DCO application, we will also be publishing a Preliminary Environmental Information Report as part of our consultation materials. This will set out the environmental information we have gathered to date and our initial assessment of the scheme's likely significant environmental effects. These materials will also be available for inspection at the council offices and libraries listed above for the SoCC between 12 February 2018 and 26 March 2018. Paper copies of the brochure and a questionnaire/feedback form can also be collected from the council offices and libraries listed above during the consultation period.

During the consultation period, we will be holding a number of public exhibition events as follows:

Registered office Bridge House, 1 Walnut Tree Close, Guildford GU1 4LZ
Highways England Company Limited registered in England and Wales number 03346363



- **East Horsley Village Hall**, Kingston Avenue, East Horsley, Leatherhead KT24 6QT Friday 16 February 14:00-19:30
Saturday 17 February 10:00-17:00
- **Cobham Hilton**, Seven Hills Road South, Cobham KT11 1EW Friday 23 February 12:00-19:30
Saturday 24 February 10:00-17:00
- **Cobham Village Hall**, Lushington Drive, Cobham KT11 2LU Friday 2 March 14:00-19:30
Saturday 3 March 10:00-17:00
- **Ripley Village Hall**, High Street, Ripley GU23 6AF Friday 9 March 15:30-20:00
Saturday 10 March 10:00-17:00
- **Cobham M25 Services**, Downside, KT11 3DB Friday 16 March 08:00-20:00
Friday 23 March 08:00-20:00

Copies of the consultation materials will be available to view at all of the above exhibition events and paper copies of the brochure and questionnaire/feedback form will be available to take away. The questionnaire can also be completed and returned to us during any of these events, should that be more convenient.

Our community consultation will be an important stage in the development of the project and will give people an opportunity to help shape our proposals before any final decisions are made. We value feedback and we are publicising the consultation widely. We will be displaying posters at a number of venues in the vicinity of the scheme and distributing leaflets to approximately 90,000 homes and businesses nearby. Notices are also being published in the local and national press in line with statutory requirements and copies of our consultation brochure and questionnaire/feedback form will be available to pick up at the council offices and libraries listed above. You are welcome to share copies of this letter with anyone who you feel may be interested in the scheme or who may wish to visit one of our exhibitions.

Providing us with your feedback

We encourage everyone to view our proposals. During the consultation period we will be inviting feedback on any aspect of the scheme as described in the consultation brochure or on any of the information contained in our Preliminary Environmental Information Report. It is a statutory duty that we must have regard to feedback provided in response to this consultation before finalising our proposals and submitting a DCO application to the Planning Inspectorate.

Feedback and comments can be provided to us by:

- Completing the on-line questionnaire on our website www.highways.gov.uk/m25j10; or
- Completing a paper copy of the questionnaire/feedback form, which can be obtained from the main offices of Elmbridge and Guildford borough councils, Surrey County Council or from any of the local libraries or planned exhibition events listed above. Completed questionnaires can be returned to a member of our project team at any of the exhibition events or posted to us at **FREEPOST M25 junction 10/A3 Wisley interchange**.

Registered office Bridge House, 1 Walnut Tree Close, Guildford GU1 4LZ
Highways England Company Limited registered in England and Wales number 03346363



Alternatively, any other comments can be made in writing and posted to FREEPOST M25 junction 10/A3 Wisley interchange or emailed to info@highwaysengland.co.uk.

The deadline for receipt of all comments is 23:45 on Monday 26 March 2018.

Find out more

If you have any queries about this letter, the proposed scheme, or the details of our statutory community consultation please do come along to one of the exhibitions listed above where a member of the project team will be pleased to assist you. Alternatively, please get in touch with us by using the contact details provided below.

- Telephone 0300 123 5000
- Email at info@highwaysengland.co.uk
- Or write to us using the address at the top of this letter

Yours faithfully



Jonathan Wade

Project Manager
Highways England

Registered office Bridge House, 1 Walnut Tree Close, Guildford GU1 4LZ
Highways England Company Limited registered in England and Wales number 03346363



F.2.2 Letter to Elected Members



Our ref: RIP/SE/M25J10/S47/
Your ref:

Elected Members Letter

Jonathan Wade
Project Manager
Highways England
Bridge House
1 Walnut Tree Close
Guildford
Surrey
GU1 4LZ

Telephone: [REDACTED]

2 February 2018

Dear [REDACTED],

**M25 junction 10/A3 Wisley interchange improvement scheme
Planning Act 2008 Section 47 - Notification of a Local Community Consultation**

I am writing with reference to the M25 junction 10/A3 Wisley interchange improvement scheme in Surrey, which the Government has identified as being needed to reduce congestion, improve safety and support planned growth. This is to notify you that we intend to undertake a statutory community consultation about the scheme from 12 February 2018 until 26 March 2018. Whilst we will be consulting with your Council on a formal statutory basis in accordance with sections 42 and 43 of the Planning Act 2008, we recognise that as an elected member of the Council and community representative, you would wish to receive advance notification and information about our proposals.

About the proposed improvement scheme

A Preferred Route Announcement for the proposed scheme was published on 29 November 2017. In summary, the scheme will include measures to upgrade the existing roundabout at M25 junction 10, widen the A3 between Painshill and Ockham and convert the existing hard shoulder on the M25 to provide an additional running lane on the M25 through junction 10. We also propose to widen the A245 Byfleet Road near Painshill and to improve crossings and facilities for pedestrians, cyclists and horse-riders. To improve safety, the scheme will involve some alterations being made to connecting side roads, including Wisley Lane and to a number of private access arrangements. A comprehensive package of environmental mitigation and compensation measures will be incorporated within the scheme proposals.

The proposed scheme will be a nationally significant infrastructure project. This means that Highways England will have to apply to the Secretary of State for Transport for a Development Consent Order (DCO) before it can go ahead. The process for submitting and examining DCO applications is prescribed by the Planning Act 2008 and associated regulations. All DCO applications have to be submitted first to the Planning Inspectorate, the body appointed by the Secretary of State to examine the proposals and make recommendations on whether consent should be granted.

It is a statutory requirement that Highways England, as the prospective applicant, must consult with the public and other bodies, local groups and interests before submitting a DCO application

Registered office Bridge House, 1 Walnut Tree Close, Guildford GU1 4LZ
Highways England Company Limited registered in England and Wales number 03346363



for the proposed scheme. Further information about the DCO process, the role of the Planning Inspectorate and the involvement of local authorities can be found on the Planning Inspectorate's website: <https://infrastructure.planninginspectorate.gov.uk/>.

Our Statement of Community Consultation

On 2 February 2018, Highways England will be publishing on our project website www.highways.gov.uk/m25j10 a Statement of Community Consultation (SoCC) for the scheme. The SoCC, which has been prepared in consultation with Surrey County Council, Elmbridge Borough Council and Guildford Borough Council, sets out how the next stage of our public and statutory consultation commencing on Monday 12 February 2018 will be undertaken. Our consultation will run for six-weeks until Monday 26 March 2018. The SoCC explains where and when our consultation materials will be available for inspection during this period and how any feedback can be submitted to us before the final deadline, which will be 23:45 on Monday 26 March 2018.

Copies of our SoCC will also be available to view from 2 February 2018 until 26 March 2018 at Guildford Council, Elmbridge Borough Council and Surrey County Council main offices and at public libraries in the following locations: Addlestone, Byfleet, Cobham, East Horsley, Walton-on-Thames, West Byfleet and Woking. Please check with these venues for opening hours. Copies of the SoCC can be provided free on request using our contact details given at the end of this letter.

Our Community Consultation (12 February 2018 until 26 March 2018)

On 12 February 2018, we will be publishing on our website www.highways.gov.uk/m25j10 a brochure summarising the key features of the proposed scheme and its potential effects and benefits. As the project will require a full environmental impact assessment to be undertaken before we submit our DCO application, we will also be publishing a Preliminary Environmental Information Report as part of our consultation materials. This will set out the environmental information we have gathered to date and our initial assessments of the scheme's likely significant environmental effects. These materials will also be available for inspection at the council offices and libraries listed above for the SoCC between 12 February 2018 and 26 March 2018.

During the consultation period we will be inviting feedback on any aspect of the scheme as described in the forthcoming brochure or on any of the information contained in our Preliminary Environmental Information Report. A questionnaire will be available to use for providing us with your feedback.

We will be holding a number of **public exhibition events** during the consultation as follows:

- **East Horsley Village Hall**, Kingston Avenue, East Horsley, Leatherhead KT24 6QT
Friday 16 February 14:00-19:30
Saturday 17 February 10:00-17:00
- **Cobham Hilton**, Seven Hills Road South, Cobham KT11 1EW
Friday 23 February 12:00-19:30
Saturday 24 February 10:00-17:00
- **Cobham Village Hall**, Lushington Drive, Cobham KT11 2LU
Friday 2 March 14:00-19:30
Saturday 3 March 10:00-17:00

Registered office Bridge House, 1 Walnut Tree Close, Guildford GU1 4LZ
Highways England Company Limited registered in England and Wales number 03346363



- **Ripley Village Hall**, High Street, Ripley GU23 6AF Friday 9 March 15:30-20:00
Saturday 10 March 10:00-17:00
- **Cobham M25 Services**, Downside, KT11 3DB Friday 16 March 08:00-20:00
Friday 23 March 08:00-20:00

Our forthcoming consultation will be an important stage in the development of the project and will give people an opportunity to help shape our proposals before any final decisions are made. We value feedback and will be publicising the consultation widely. We will be displaying posters at a number of venues in the vicinity and distributing leaflets to approximately 90,000 homes and businesses nearby. Notices will also be published in local and national press in line with statutory requirements and copies of our consultation brochure and questionnaires will be available to pick up at the council offices and libraries listed above. You are welcome to share copies of this letter with anyone who you feel may have an interest in the scheme or who may wish to visit one of our exhibitions.

Providing us with your feedback

We encourage everyone to view our proposals. Any feedback and comments can be provided by:

- Completing the on-line questionnaire on our website www.highways.gov.uk/m25i10; or
- Picking up a hard copy questionnaire from one of the viewing locations listed above and returning it to **FREEPOST M25 junction 10/A3 Wisley interchange**.

Alternatively, any other comments can be made in writing and posted to FREEPOST M25 junction 10/A3 Wisley interchange or emailed to info@highwaysengland.co.uk.


The deadline for receipt of all comments is **23:45 on Monday 26 March 2018**.

Find out more

If you have any queries about this letter, the proposed scheme, or our forthcoming community consultation please do come along to one of the exhibitions listed above where a member of the project team will be pleased to assist you. Alternatively, please get in touch:

- Telephone 0300 123 5000
- Email at info@highwaysengland.co.uk
- Or write to us using the address at the top of this letter


Yours sincerely



Jonathan Wade

Project Manager
Highways England

F.2.3 Section 48 Notice and Notice of SoCC



M25 JUNCTION 10/A3 WISLEY INTERCHANGE IMPROVEMENT

Publication of Statement of Community Consultation

HIGHWAYS ENGLAND is developing proposals to improve the M25 junction 10/A3 Wisley interchange in Surrey to help reduce congestion, improve safety and support planned growth.

The proposed scheme will include measures to upgrade the M25 junction 10 roundabout and widen the A3 between Painshill and Cobham. It will also include the conversion of the existing hard shoulder on the M25 to provide an additional running lane on the M25 through junction 10, as well as widening of the A245 Byfleet Road at Painshill and improvements to crossings and facilities for non-motorised users. Alterations to connecting side roads, including to Wisley Lane and a number of private access arrangements are also proposed to improve safety.

We wish to hear the views of people living in the vicinity of the proposed scheme before making an application for a Development Consent Order (DCO). Our statutory pre-application community consultation will take place between 12 February 2018 and 26 March 2018.

We have published a **Statement of Community Consultation ("SOCC")**, which explains how we will consult with the local community and how people can provide their feedback to help shape our proposals.

The SOCC is now available to view or download free of charge from Highways England's website at www.highways.gov.uk/m2510.

Copies of the SOCC may also be requested using our contact details provided below or can be inspected free of charge at any of the following locations during normal opening hours, until the end of the consultation period on 26 March 2018:

- the main offices of **Guildford Borough Council**, **Elmbridge Borough Council** and **Surrey County Council**; and
- public libraries at **Addlestone**, **Byfleet**, **Cobham**, **East Horsley**, **Walton-on-Thames**, **West Byfleet** and **Woking**.

During the consultation period, we will be holding public exhibitions at the following locations and times:

| | |
|--|--|
| • East Horsley Village Hall , Kingston Avenue, East Horsley, Leatherhead KT24 6DT | Friday 16 February 14:00-18:30 Saturday 17 February 10:00-17:00 |
| • Cobham Hillton , Seven Hills Road South, Cobham KT11 1EW | Friday 23 February 12:00-18:30 Saturday 24 February 10:00-17:00 |
| • Cobham Village Hall , Lushington Drive, Cobham KT11 2LW | Friday 2 March 14:00-18:30 Saturday 3 March 10:00-17:00 |
| • Ripley Village Hall , High Street, Ripley GU23 5AF | Friday 9 March 15:30-20:00 Saturday 10 March 10:00-17:00 |
| • Cobham M25 Services , Downside, KT11 3DB | Friday 16 March 08:00-20:00 Friday 23 March 08:00-20:00 |

All of our consultation materials, including a brochure describing the nature and location of the proposed scheme and a feedback form, together with a copy of our SOCC, will be available to view during the consultation period (12 February 2018 - 26 March 2018) at the exhibition events and viewing locations listed above. As the scheme will be an Environmental Impact Assessment development, the consultation materials will also include a Preliminary Environmental Information Report outlining the scheme's potential environmental effects.

For further information please contact us:
Write to: Mr Jonathan Wade, Project Manager, Highways England, Bridge House, 1 Walnut Tree Close, Guildford GU1 4LZ
Email: info@highwaysengland.co.uk
Telephone: 0300 123 5000
(Or visit the project's website www.highways.gov.uk/m2510)

Jonathan Wade,
Project Manager, Highways England
2 February 2018

Section 48 – Planning Act 2008

M25 junction 10/A3 Wisley Improvement Scheme

Notice publicising a proposed application for a Development Consent Order

Regulation 4 Infrastructure Planning (Applications: Prescribed Forms and Procedure) Regulations 2009

Notice is hereby given that **HIGHWAYS ENGLAND COMPANY LIMITED** of Bridge House, 1 Walnut Tree Close, Guildford, GU1 4LZ ("the Applicant") proposes to make an application ("the Application") under Section 37 of the Planning Act 2008 to the Secretary of State for Transport for a Development Consent Order.

The Application is for the M25 junction 10/A3 Wisley interchange improvement scheme, located within the administrative areas of Elmbridge Borough Council, Guildford Borough Council and Surrey County Council.

The proposed scheme is needed to reduce congestion, improve safety and support planned growth. In summary, it will include measures to upgrade the existing roundabout at M25 junction 10, widen the A3 between Painshill and Cobham, convert the existing hard shoulder on the M25 to provide an additional running lane on the M25 through junction 10 together with alterations to associated M25 gullies and signage in the vicinity, widen the A245 Byfleet Road at Painshill and improve crossings and facilities for non-motorised users. Alterations to connecting side roads, including to Wisley Lane and to a number of private access arrangements, are also proposed to improve safety. A comprehensive package of environmental mitigation and compensation measures is proposed, including replacement land, to offset any impacts on the adjoining Cobham and Wisley Commons.

The scheme is an Environmental Impact Assessment development ("EIA development"), as defined by the Infrastructure Planning (Environmental Impact Assessment) Regulations 2017. This means that the proposed works constitute development for which an Environmental Impact Assessment will be required. An Environmental Statement will therefore be submitted as part of the application. The Preliminary Environmental Information Report ("PEIR") will be published as part of the consultation materials.

Consultation on the proposals will take place from Monday 12 February 2018 until 23:45 on Monday 26 March 2018. Copies of the consultation materials, including a consultation brochure containing plans and maps showing the nature and location of the proposed scheme and the PEIR, will be available for inspection free of charge during the consultation at the following locations and times:

Guildford Borough Council
(Monday to Thursday 09:30 - 17:00 and Friday 09:30 - 16:30)
Milne Road House, Milne Road, Guildford, Surrey GU2 4BB

Elmbridge Borough Council
(Monday to Thursday 09:45 - 17:00 and Friday 09:45 - 16:45)
Civic Centre, High Street, Streat, Surrey KT11 3SD

Surrey County Council
(Monday to Friday 09:00 - 17:00)
Penryn Road, Kingston upon Thames, Surrey KT1 2DW

Addlestone Library
(Tuesday to Saturday 09:30 - 17:00)
Runnymede Civic Centre, Station Road, Addlestone, Surrey KT15 2AF

Byfleet Community Library
(Tuesday 10:00 - 16:00; Wednesday 18:00 - 20:00; Thursday 15:00 - 17:00; Friday & Saturday 10:00 - 16:00 and Sunday 14:00 - 16:00)
High Road, Byfleet, Surrey KT24 7QB

Cobham Library
(Tuesday to Saturday 09:30 - 17:00)
The Cedar Centre, Cedar Road, Cobham, Surrey KT11 3AE

Horsley Library
(Monday 14:00 - 17:00; Tuesday, Thursday & Friday 10:00 - 13:00 & 14:00 - 17:00; and Saturday 10:00 - 16:00)
Parade Court, Cobham Road South, East Horsley, Surrey KT24 6QR

Walton Library
(Monday - Friday (incl. Tuesday) 09:30 - 17:30; Tuesday 09:30 - 19:00; Saturday 09:30 - 17:00; and Sunday 11:00 - 17:00)
54 The Heath, Walton on Thames, Surrey KT12 1QH

West Byfleet Library
(Monday 14:00 - 17:00; Tuesday, Thursday & Friday 10:00 - 13:00 & 14:00 - 17:00; and Saturday 10:00 - 16:00)
The Corner, West Byfleet, Surrey, KT14 6NY

Woking Library
(Monday, Wednesday & Friday 09:30 - 17:30; Tuesday 09:30 - 19:00; and Saturday 09:30 - 17:00)
Gloucester Walk, Woking, Surrey GU21 6EP

Copies of the consultation materials will also be available online during the consultation period on the project website at www.highways.gov.uk/m2510. They may also be provided on request to Highways England using the following contact details:
Email: info@highwaysengland.co.uk
Postal address: Mr Jonathan Wade, Project Manager, Highways England, Bridge House, 1 Walnut Tree Close, Guildford GU1 4LZ
Telephone: 0300 123 5000

CD copies of all consultation materials can be provided free of charge. Paper copies of the scheme consultation brochure and feedback form, this Section 48 Notice and the Statement of Community Consultation will be supplied free of charge. For paper copies of any other materials, including the PEIR, a reasonable charge will need to be made to covering printing, postage and VAT at 20%, up to a maximum of £200. Please contact Highways England using the contact details above for details regarding payment methods.

Any person may comment on the proposals or otherwise respond to this publicity. A consultation feedback form is available as part of the consultation materials. Responses must be received between Monday 12 February 2018 and Monday 26 March 2018. When providing your response, please include your name and address or, if you would prefer your comments to remain anonymous, your postcode only. Please also confirm the nature of your interest in the scheme.

Please respond to the consultation by:

- completing the on-line consultation feedback form at www.highways.gov.uk/m2510 or
- completing a paper copy of the feedback form which can be found inside the consultation brochure for the proposed scheme and returning it to:

FREEPOST M25 Junction 10/A3 Wisley Interchange.

Alternatively, any other comments can be made in writing and emailed to info@highwaysengland.co.uk or sent to the FREEPOST address above, quoting the reference: M25 junction 10/A3 Wisley interchange improvement.

All comments and responses must be received no later than Monday 26 March 2018 at 23:45.

Highways England will consider and have regard to all responses when developing the Application for a Development Consent Order, once the consultation has closed. Responses will form the basis of a Consultation Report that will be one of the factors taken into consideration by the Secretary of State when deciding whether the Application can be accepted for examination. Therefore, in providing any comment, it should be borne in mind that the substance of it may be communicated to others as part of the Consultation Report.

If you would like further information about this notice, the consultation or the scheme, please contact the project team using one of the contact methods provided above.

Jonathan Wade
Project Manager, Regional Investment Programme (South and East)
Highways England,
2 February 2018

Registered office Bridge House, 1 Walnut Tree Close, Guildford GU1 4LZ
Highways England Company Limited registered in England and Wales number 09340363



This was published in Surrey Advertiser on 2 February 2018:

SURREY ADVERTISER 11



His stop arrived and he got off, but angry that I'd rejected his advances" aka sat stark still and silent, he banged on the bus window next to me and hurled abuse. I got home as fast as I could. I tried to sleep on it but couldn't - I kept thinking how this time round, this man had approached a girl despite declaring herself as underage. So I reported it to police. They arrived at my home and took a statement from me - asking what I wearing when he touched me. But they couldn't take my clothes for analysis as that would cost £200, I was told. Months passed and the CCTV footage was circulated, but the man could not be identified. I had an email thanking me for reporting the crime but, police were closing the case. This incident is just a drop in the ocean of what happens to women on public transport. Every. Single. Day. The #MeToo and #TimesUp movements have enabled women to speak up about harassment and abuse on social media - it's a step in the right direction. A Metropolitan Police spokesperson said: "We would encourage anyone who has been the victim of a sexual offence to report it to police at the earliest opportunity. The Met has specially trained officers who can support you through the investigation process."

Council tax set to rise another 5.99%

COUNCIL tax looks set to go up another 5.99% next month. Surrey County Council's (SCC) cabinet committee recommended on Tuesday the latest rise for approval by the full council in February. Members said the decision was vital to make up for a "recent sharp decline" in government funding. It was confirmed 3% would go towards adult social care services, making up an estimated addition of £20 million to support growing demand. The final decision will be made by full council at County Hall in Kingston on Tuesday February 6. SCC leader Councillor David Hodge said council tax is a topic he "does not like talking about", adding he "deeply regrets" the proposed rise for Surrey taxpayers. Cabinet member for adult social care, Councillor Mel Few, emphasised the need for additional funding as he announced a predicted expenditure of £55m for the coming financial year. He added that, "like other counties", Surrey has an ageing population and demand for services supporting people with learning disabilities has risen by more than 40% since 2010. According to SCC's proposed budget document for 2018/19, more than £25 million could be cut from services supporting the county's children, schools and families. An additional £18.7 million could also be slashed from adult social care.



M25 JUNCTION 10/A3 WISLEY INTERCHANGE IMPROVEMENT

Publication of Statement of Community Consultation

HIGHWAYS ENGLAND is developing proposals to improve the M25 junction 10/A3 Wisley interchange in Surrey to help reduce congestion, improve safety and support planned growth. The proposed scheme will include measures to upgrade the M25 junction 10 roundabout and widen the A3 between Painshill and Cobham. It will also include the conversion of the existing hard shoulder on the M25 to provide an additional running lane on the M25 through junction 10, as well as widening of the A245 Byfield Road at Painshill and improvements to crossings and facilities for non-motorised users. Alterations to connecting side roads, including to Wisley Lane and to a number of private access arrangements are also proposed to improve safety. We wish to hear the views of people living in the vicinity of the proposed scheme before making an application for a Development Consent Order (DCO). Our statutory pre-application community consultation will take place between 12 February 2018 and 26 March 2018. We have published a Statement of Community Consultation ("SCCC"), which explains how we will consult with the local community and how people can provide their feedback to help shape our proposals. The SCCC is now available to view or download free of charge from Highways England's website at: www.highways.gov.uk/m2510. Copies of the SCCC may also be requested using our contact details provided below or can be inspected free of charge at any of the following locations during normal opening hours, until the end of the consultation period on 26 March 2018:

- the main offices of Guildford Borough Council, Elmbridge Borough Council and Surrey County Council; and
- public libraries at Addlestone, Byfield, Cobham, East Horsley, Walton-on-Thames, West Byfleet and Woking.

During the consultation period, we will be holding public exhibitions at the following locations and times:

| Location | Times |
|--|--|
| • East Horsley Village Hall, Kingston Avenue, East Horsley, Leatherhead KT24 6GT | Friday 16 February 14:00-18:30 Saturday 17 February 10:00-17:00 |
| • Cobham Hill, Seven Hills Road South, Cobham KT11 1EW | Friday 23 February 12:00-19:30 Saturday 24 February 10:00-17:00 |
| • Cobham Village Hall, Lushington Drive, Cobham KT11 2LU | Friday 2 March 14:00-19:30 Saturday 3 March 10:00-17:00 |
| • Ripley Village Hall, High Street, Ripley GU23 6AP | Friday 9 March 13:30-20:00 Saturday 10 March 10:00-17:00 |
| • Cobham M25 Services, Downside, KT11 3DB | Friday 16 March 08:00-20:00 Friday 23 March 08:00-20:00 |

All of our consultation materials, including a brochure describing the nature and location of the proposed scheme and a feedback form, together with a copy of our SCCC, will be available to view during the consultation period (12 February 2018 - 26 March 2018) at the exhibition events and viewing locations listed above. As the scheme will be an Environmental Impact Assessment development, the consultation materials will also include a Preliminary Environmental Information Report outlining the scheme's potential environmental effects. For further information please contact us: Write to: Mr Jonathan Wade, Project Manager, Highways England, Bridge House, 1 Walnut Tree Close, Guildford GU1 4LZ. Email: info@highwaysengland.co.uk. Telephone: 0300 123 5000. Or visit the project's website www.highways.gov.uk/m2510. Jonathan Wade, Project Manager, Highways England, 2 February 2018

Section 48 - Planning Act 2008

M25 junction 10/A3 Wisley Improvement Scheme

Notice publicising a proposed application for a Development Consent Order

Regulation 4 Infrastructure Planning (Applications: Prescribed Forms and Procedure) Regulations 2009
Notice is hereby given that HIGHWAYS ENGLAND COMPANY LIMITED of Bridge House, 1 Walnut Tree Close, Guildford, GU1 4LZ ("the Applicant") proposes to make an application ("the Application") under Section 37 of the Planning Act 2008 to the Secretary of State for Transport for a Development Consent Order. The Application is for the M25 junction 10/A3 Wisley interchange improvement scheme, located within the administrative areas of Elmbridge Borough Council, Guildford Borough Council and Surrey County Council. The proposed scheme is needed to reduce congestion, improve safety and support planned growth. In summary, it will include measures to upgrade the existing roundabout at M25 junction 10, widen the A3 between Painshill and Cobham, convert the existing hard shoulder on the M25 to provide an additional running lane on the M25 through junction 10 together with alterations to associated M25 gantries and signage in the vicinity, widen the A245 Byfield Road at Painshill and improve crossings and facilities for non-motorised users. Alterations to connecting side roads, including to Wisley Lane and to a number of private access arrangements, are also proposed to improve safety. A comprehensive package of environmental mitigation and compensation measures is proposed, including replacement land, to offset any impacts on the adjoining Cobham and Wisley Commons. The scheme is an Environmental Impact Assessment development ("EIA development"), as defined by The Infrastructure Planning (Environmental Impact Assessment) Regulations 2017. This means that the proposed works constitute development for which an Environmental Impact Assessment will be required. An Environmental Statement will therefore be submitted as part of the application. The Preliminary Environmental Information Report ("PER") will be published as part of the consultation materials. Consultation on the proposals will take place from Monday 12 February 2018 until 22:45 on Monday 26 March 2018. Copies of the consultation materials, including a consultation brochure containing plans and maps showing the nature and location of the proposed scheme and the PER, will be available for inspection free of charge during the consultation at the following locations and times:

Guildford Borough Council
(Monday to Thursday 08:30 - 17:00 and Friday 08:30 - 16:30)
Millmead House, Millmead, Guildford, Surrey GU2 4BB

Elmbridge Borough Council
(Monday to Thursday 08:45 - 17:00 and Friday 08:45 - 16:45)
One Centre, High Street, Egham, Surrey KT10 9SD

Surrey County Council
(Monday to Friday 08:00 - 17:00)
Pennyford Road, Kingston upon Thames, Surrey KT1 2DW

Addlestone Library
(Tuesday to Saturday 09:30 - 17:00)
Remyngton Circle, Station Road, Addlestone, Surrey KT15 2AF

Byfield Community Library
(Tuesday 10:00 - 16:00; Wednesday 18:00 - 20:00; Thursday 15:00 - 17:00; Friday & Saturday 10:00 - 16:00; and Sunday 14:00 - 16:00)
High Road, Byfield, Surrey KT14 7DN

Cobham Library
(Tuesday to Saturday 09:30 - 17:00)
The Cedar Centre, Cedar Road, Cobham, Surrey KT11 2AE

Horsley Library
(Monday 14:00 - 17:00; Tuesday, Thursday & Friday 10:00 - 13:00 & 14:00 - 17:00; and Saturday 10:00 - 16:00)
Parade Court, Ockham Road South, East Horsley, Surrey KT24 6GR

Walton Library
(Monday - Friday (incl. Tuesday) 09:30 - 17:30; Tuesday 09:30 - 19:00; Saturday 09:30 - 17:00; and Sunday 10:00 - 17:00)
54 The Heart, Walton on Thames, Surrey KT12 1GH

West Byfleet Library
(Monday 14:00 - 17:00; Tuesday, Thursday & Friday 10:00 - 13:00 & 14:00 - 17:00; and Saturday 10:00 - 16:00)
The Corner, West Byfleet, Surrey, KT14 6NF

Woking Library
(Monday, Wednesday & Friday 09:30 - 17:30; Tuesday 09:30 - 19:00; and Saturday 09:30 - 17:00)
Gloucester Walk, Woking, Surrey GU21 6EP

Copies of the consultation materials will also be available online during the consultation period on the project website at www.highways.gov.uk/m2510. They may also be provided on request to Highways England using the following contact details: Email: info@highwaysengland.co.uk. Postal address: Mr Jonathan Wade, Project Manager, Highways England, Bridge House, 1 Walnut Tree Close, Guildford GU1 4LZ. Telephone: 0300 123 5000. CD copies of all consultation materials can be provided free of charge. Paper copies of the scheme consultation brochure and feedback form, this Section 48 notice and the Statement of Community Consultation will be supplied free of charge. For paper copies of any other materials, including the PER, a reasonable charge will need to be made to cover printing, postage and VAT at 20%, up to a maximum of £200. Please contact Highways England using the contact details above for details regarding payment methods. Any person may comment on the proposals or otherwise respond to this publicity. A consultation feedback form is available as part of the consultation materials. Responses must be received between Monday 12 February 2018 and Monday 26 March 2018. When providing your response, please include your name and address or, if you would prefer your comments to remain anonymous, your postcode only. Please also confirm the nature of your interest in the scheme. Please respond to the consultation by:

- completing the on-line consultation feedback form at www.highways.gov.uk/m2510 or
- completing a paper copy of the feedback form which can be found inside the consultation brochures for the proposed scheme and returning it to: FREEPOST M25 junction 10/A3 Wisley Interchange.

Alternatively, any other comments can be made in writing and emailed to info@highwaysengland.co.uk or sent to the FREEPOST address above, quoting the reference: M25 junction 10/A3 Wisley interchange improvement. All comments and responses must be received no later than Monday 26 March 2018 at 22:45. Highways England will consider and have regard to all responses when developing the Application for a Development Consent Order, once the consultation has closed. Responses will form the basis of a Consultation Report that will be one of the factors taken into consideration by the Secretary of State when deciding whether the Application can be accepted for examination. Therefore, in providing any comment, it should be borne in mind that the substance of it may be communicated to others as part of the Consultation Report. If you would like further information about this notice, the consultation or the scheme, please contact the project team using one of the contact methods provided above. Jonathan Wade, Project Manager, Regional Investment Programme (South and East) Highways England, 2 February 2018

This was published in the London Gazette on 9 February 2018:



Published by Authority | SW 1995

Notice details

Type:
Planning
> Town and Country Planning

Publication date:
9 February 2018, 12:20

Editorial:
The London Gazette

Notice ID:
2017002

Notice code:
1001

Issue number:
52195

Page number:
2690

About Town and Country Planning notices

Town and Country Planning

Highways England

SECTION 48 - PLANNING ACT 2008

M25 JUNCTION 10/A3 WISLEY IMPROVEMENT SCHEME

NOTICE PUBLISHING A PROPOSED APPLICATION FOR A DEVELOPMENT CONSENT ORDER

REGULATION 4 (INFRASTRUCTURE PLANNING (APPLICATIONS): PRESCRIBED FORMS AND PROCEDURES) REGULATIONS 2008

Notice is hereby given that HIGHWAYS ENGLAND COMPANY LIMITED of Bridge House, 1 Walnut Tree Close, Guildford, GU1 4LZ ("the Applicant") propose to make an application ("the Application") under Section 57 of the Planning Act 2008 to the Secretary of State for Transport for a Development Consent Order.

The Application is for the M25 Junction 10/A3 Wisley Interchange Improvement scheme, located within the administrative areas of Epsom and Ewell Borough Council, Guildford Borough Council and Surrey County Council.

The proposed scheme is needed to reduce congestion, improve safety and support planned growth in the area. It will include measures to upgrade the existing roundabout at M25 Junction 10, widen the A3 between Putney and Cobham, convert the existing hard shoulder on the M25 to provide an additional running lane on the M25 through Junction 10 (together with alterations to associated M25 gantries and signage in the vicinity within the A246 Byfleet Road at Putney) and improve crossings and facilities for non-motorised users. Alterations to surrounding side roads, including to Wisley Lane and to a number of private access arrangements, are also proposed to improve safety.

A comprehensive package of environmental mitigation and compensation measures is proposed, including replacement land, to offset any impacts on the adjoining Cobham and Wisley Commons.

The scheme is an Environmental Impact Assessment development ("EIA development"), as defined by The Infrastructure Planning (Environmental Impact Assessment) Regulations 2017. This means that the proposed works constitute development for which an Environmental Impact Assessment will be required. An Environmental Statement will therefore be submitted as part of the application. The Preliminary Environmental Information report ("PEIR") will be published as part of the consultation materials.

Consultation on the proposals will take place from Monday 12 February 2018 until 23:44 on Monday 26 March 2018. Copies of the consultation materials, including a consultation brochure containing plans and maps showing the nature and location of the proposed scheme and the PEIR, will be available for inspection free of charge during the consultation at the following locations and times:

Guildford Borough Council (Monday to Thursday 08:30 - 17:00 and Friday 08:30 - 16:30)
Millmead House, Millmead, Guildford, Surrey GU2 4BB

Epsom and Ewell Council (Monday to Thursday 08:45 - 17:00 and Friday 08:45 - 16:45) Civic Centre, High Street, Epsom, Surrey KT10 9SD

Surrey County Council (Monday to Friday 08:30 - 17:00) Pannyn Road, Kingston upon Thames, Surrey KT1 2DW

Addlestone Library (Tuesday to Saturday 09:30 - 17:00) Runnymede Civic Centre, Station Road, Addlestone, Surrey KT18 2AF

Byfleet Community Library (Tuesday 10:00 - 16:00; Wednesday 10:00 - 16:00; Thursday 15:00 - 17:00; Friday & Saturday 10:00 - 16:00; and Sunday 14:00 - 16:00) High Road, Byfleet, Surrey KT14 7GN

Cobham Library (Tuesday to Saturday 09:30 - 17:00) The Cedar Centre, Cedar Road, Cobham, Surrey KT11 2AE

Horsley Library (Monday 14:00 - 17:00; Tuesday, Thursday & Friday 10:00 - 16:00 & 14:00 - 17:00; and Saturday 10:00 - 16:00) Pease Court, Cobham Road South, East Horsley, Surrey KT24 6QR

Wotton Library (Monday - Friday (incl. Tuesday) 09:30 - 17:30; Tuesday 09:30 - 18:00; Saturday 09:30 - 17:00; and Sunday 11:00 - 17:00) 64 The Heart, Wotton on Thames, Surrey KT12 1QH

West Byfleet Library (Monday 14:00 - 17:00; Tuesday, Thursday & Friday 10:00 - 13:00 & 14:00 - 17:00; and Saturday 10:00 - 16:00) The Corner, West Byfleet, Surrey, KT14 6NY

Woking Library (Monday, Wednesday & Friday 09:30 - 17:30; Tuesday 09:30 - 16:00; and Saturday 09:30 - 17:00) Gloucester Walk, Woking, Surrey GU24 6EP

Copies of the consultation materials will also be available online during the consultation period on the project website at www.highways.gov.uk/m2510.

They may also be provided on request to Highways England using the following contact details:

Email: info@highwaysengland.co.uk

Postal address: Mr Jonathan Wade, Project Manager, Highways England, Bridge House, 1 Walnut Tree Close, Guildford GU1 4LZ

Telephone: 0300 123 6000

CD copies of all consultation materials can be provided free of charge. Paper copies of the scheme consultation brochure and feedback form, this Section 48 Notice and the Statement of Community Consultation will be supplied free of charge. For paper copies of any other materials, including the PEIR, a reasonable charge will need to be made to covering printing, postage and VAT at 20%, up to a maximum of £200. Please contact Highways England using the contact details above for details regarding payment methods.

Any person may comment on the proposals or otherwise respond to this publicity. A consultation feedback form is available as part of the consultation materials. Responses must be received between Monday 12 February 2018 and Monday 26 March 2018. When providing your response, please include your name and address or, if you would prefer your comments to remain anonymous, your postcode only. Please also confirm the nature of your interest in the scheme.

Please respond to the consultation by:

- completing the on-line consultation feedback form at www.highways.gov.uk/m25j10 or
- completing a paper copy of the feedback form which can be found inside the consultation brochure for the proposed scheme and returning it to: FREEPOST M25 Junction 10/A3 Wisley Interchange.

Alternatively, any other comments can be made in writing and emailed to info@highwaysengland.co.uk or sent to the FREEPOST address above, quoting the reference: M25 Junction 10/A3 Wisley Interchange Improvement.

All comments and responses must be received no later than Monday 29 March 2016 at 23:59. Highways England will consider and have regard to all responses when developing the Application for a Development Consent Order, once the consultation has closed. Responses will form the basis of a Consultation Report that will be one of the factors taken into consideration by the Secretary of State when deciding whether the Application can be accepted for examination.

Therefore, in providing any comment, it should be borne in mind that the substance of it may be communicated to others as part of the Consultation Report.

If you would like further information about this notice, the consultation or the scheme, please contact the project team using one of the contact methods provided above.

Jonathan Wade

Project Manager, Regional Investment Programme (South and East)

Highways England,

9 February 2016

All content is available under the [Open Government Licence v3.0](#), except where otherwise stated. However, please note that this licence does not cover the re-use of personal data. If you are interested in linking to this website please read our [Linking Policy](#).

The Section 48 advert was published in The Times on 9 February 2018

THE TIMES | Friday February 9 2018 | 10M

Register
www.newsukadvertising.co.uk

Births, Marriages and Deaths

BUT because of his great love for us, God, who is rich in mercy, made us alive with Christ even when we were dead in trespasses... It is by grace you have been saved. Ephesians 2:4-5 (NIV)
Bible verses provided by Bible Society

Births
KINGSFORD LENNEY On 22nd December 2017 to Nicola and Philip, a son, Andrew Ruan, at Ashford Hospital, Kent. First grandchild to Mark, Liz, Pat and Martyn.

KINSLEY
On 18th January 2018 to Alexandra (née Rochelle) and James, a son, Henry James Rochelle Kinsley, in the United Arab Emirates.

DELCKER On 4th February 2018 to John (née Brandom) and Humphrey, son, Maximilian Walter.

Orthoming marriages
R.H. STILGEO
MISS F.M.G. PLAYFORD
engagement is announced between his only son of Mr and Mrs Robert Lee of Adderbury, Oxfordshire, and his only daughter of His Honour Ethan and Mrs Playford of Oxendon, Oxfordshire.

Deaths
BY Francis Dalton died peacefully 7th January 2018, aged 97, Frank 97, OBE, of Cedars Village, Keywood, Herts, was a Japanese and Controller of the National Office. Memorial service in Christ at Cherwell, on 10th April, 10.30am. is.douglas1@btworld.com.

TON Anna-Brita died peacefully a short illness, on 4th February aged 85. Beloved wife of Hugh, mother of Hubert, Peter, Charlie etc. grandmother of Sam, nie, Charlotte, Jamie, Izzy, Hattie, Will, Ed and Charlie, grandmother of Helen, Florence, stidia. A thanksgiving service to place at St Peter ad Vincula, Essex, on 23rd February at 2pm. Family flowers only to Farleigh Hospice, c/o A Sons. Tel: 01376 561316.

IR Julie (née Parsons) on 1st February 2018, aged 52. Much-loved other daughter and sister. A nd teacher to so many. Left us n. Funeral at Slough prium, 28th February, at 2pm. lowers only please. Donations to Treatment & Research Trust. er.muchloved.com. Further on or postal donations to E & Son Funeral Directors, GU18 2WD, Windsor, SL4 3BX. 01895952.

LOR Margaret (née Ellison) January 2018, aged 88, loving 1st Colin Batchelor, caring even children, fifteen dren, fourteen great-dren and Ringo.

W Graham died peacefully 2018, aged 92. Dearly sand of Bobbie, devoted Simon, Caroline and Judith, indfather of eight and great- of nine. The funeral will at 12.15pm, on 23rd at Cam Valley Crematorium, sterford. Family flowers only, es, if desired, to Arthrice, c/o Peasgood & Skeates, id Rd, Duxford, CB22 4PP.

TER Dorothy (née 1) died peacefully on 5th 18, aged 100, at home. late John Drinkwater, her of Diana, Antonia, mcesca and John. Will be y all, children, and great-grandchildren, s, MBE DL, of Lincoln, rhyme Hall, Wainfleet, ry 2018, aged 83. Dearly of the late Canon Dr Joy to Nicholas, Michael and in-law to Yvonne and her to Tess, Ben, Krissy rsgiving service at 2pm, on Tuesday 018. Donations received itural Benevolent lowers, but please, if a good joke. C/O Directors: 01754

STON
fully at home, on 2018, aged 80. A s will be held at February, at Holy reet, HP7 0PX, ception at Penn

KIMBER Richard passed away peacefully on 18th January 2018, after a short illness. Sadly missed by his wife and family. Loving father to Emma, Stephanie, Henry, Matthew, Katherine and Tom with seven grandchildren. Funeral at Our Lady of Lourdes, Hesse, East Yorkshire, on Tuesday 20th February, at 3.30pm. Family flowers only, donations to Dove House Hospice directly or via the JustGiving website link www.justgiving.com/Edward-Lidell2.

LIDDELL Edward Grainger died peacefully on 2nd February 2018, aged 88 and a half. Loving father to Charlotte, Henry, Matthew, Katherine and Tom with seven grandchildren. Funeral at Our Lady of Lourdes, Hesse, East Yorkshire, on Tuesday 20th February, at 3.30pm. Family flowers only, donations to Dove House Hospice directly or via the JustGiving website link www.justgiving.com/Edward-Lidell2.

MCKINLAY Crawford on 24th January 2018, aged 91 years, at St. Stephen's, loving father of Alex, Richard and James, beloved brother, father-in-law and proud grandfather. Funeral at St. Stephen's, on Friday 9th April, at 2pm. For further information contact: www.spoonline.co.uk.

RIDDELSDELL Michael died peacefully on 1st February 2018, aged 91 years, at Rayners Care Home, Hyde Heath, Bucks, very close to the flat in which he had lived for 25 years. Dearly loved father of Jane and Rob, grandfather of Paul, Duncan, Ruth and Mike and great-grandfather of Ava and Abbie. He will always be remembered as a very special man who touched the hearts of so many people. The funeral, followed by a thanksgiving service, will be held on 21st February, in Amersham, Bucks. For details please contact: Wright Funeral Services at 01494 963101.

SCHUPBACH Mavis died peacefully, aged 98, in Morges, Switzerland, after a long and happy life. Beloved wife of the late Schupbach, loving and much-loved mother and grandmother of Lucy and James, William, George and Tom, the late Rupert, Primrose and James and Rory.

SELIGMAN Nigel of Montacute, formerly of Dorset, passed away on the 5th February 2018, aged 84 years. A much-loved husband to Jane, father to Benjamin and Alexandra, grandfather to Amelia and Simon. Funeral service will take place on Monday 12th February 2018, noon, at St Catherine's Church, Montacute, Somerset. Family flowers only please, donations, in memory of Nigel, for Parkinson's UK, may be sent c/o Julie Waskley, A J Waskley & Sons, 33 Sparrow Road, Yeovil, BA21 4BT. Tel: 01935 479912. Please make cheques payable to the charity.

SUMNER John James DL died peacefully on 7th February 2018, aged 70. Born Hartford, Cheshire 1947, educated Leigh Grammar School and briefly Nottingham College for Education. Joined Civil Service 1967, serving most of his career in the DWP and its forerunners in the North West of England. Retired 2004 as Director of the Disability and Carer Service. Latterly a member and Deputy Chairman of the Lord Chancellor's Advisory Committee on Justices of the Peace in Cheshire. Appointed a Deputy Lieutenant of Cheshire in 2015. Leaves a much-loved wife Chris, whom he married in 1970 and a beloved niece Sarah and family.

WARD Janet (née Bruce) died peacefully on 5th February 2018, aged 89. Funeral at Our Lady Help of Christians, Rickmansworth, WD3 1HU, on Monday 19th February, at 11.30am. Family flowers only, donations can be made to www.dcc.org.uk. Enquiries to James Peedle Ltd. Tel: 01923 772013.

WHITE Mary Maud MBE of Stoneford Cottage, Daynesham, passed away peacefully on the 4th February 2018, in her 92nd year. Beloved sister of Betty, departed Bill and Betty, Civil Servant in the Government Home Office for many years. Funeral, Friday 23rd February, 12pm, at Chadwell Heath Cemetery, RMX 50Y. Flowers and enquiries to West & Co. Tel: 020 8592 0164 or email mail@westco.co.uk.

Legal Notices

Section 48 - Planning Act 2008
M25 junction 10/A3 Wisley Improvement Scheme
Notice publishing a proposed application for a Development Consent Order

Regulation 4 Infrastructure Planning (Applications: Prescribed Forms and Procedure) Regulations 2009
Notice is hereby given that **HIGHWAYS ENGLAND COMPANY LIMITED** of Bridge House, 1 Walnut Tree Close, Guildford, GU1 4LZ ("the Applicant") proposes to make an application ("the Application") under Section 37 of the Planning Act 2008 to the Secretary of State for Transport for a Development Consent Order.

The Application is for the M25 junction 10/A3 Wisley interchange improvement scheme, located within the administrative areas of Elmbridge Borough Council, Guildford Borough Council and Surrey County Council.

The proposed scheme is needed to reduce congestion, improve safety and support planned growth. In summary, it will involve measures to upgrade the existing roundabout at M25 junction 10, widen the A3 between Painshill and Oakham, convert the existing hard shoulder on the M25 to provide an additional running lane on the M25 through junction 10 together with alterations to associated M25 gantries and signage in the vicinity, widen the A245 Byfleet Road at Painshill and improve crossings and facilities for non-motorised users. Alterations to connecting side roads, including to Wisley Lane and to a number of private access arrangements, are also proposed to improve safety. A comprehensive package of environmental mitigation and compensation measures is proposed, including replacement land, to offset any impacts on the adjoining Oakham and Wisley Commons.

The scheme is an Environmental Impact Assessment development ("EIA development"), as defined by The Infrastructure Planning (Environmental Impact Assessment) Regulations 2017. This means that the proposed works constitute development for which an Environmental Impact Assessment will be required. An Environmental Statement will therefore be submitted as part of the application. The Preliminary Environmental Information report ("PEIR") will be published as part of the consultation materials.

Consultation on the proposals will take place from Monday 12 February 2018 until 23:45 on Monday 26 March 2018. Copies of the consultation materials, including a consultation brochure containing plans and maps showing the nature and location of the proposed scheme and the PEIR, will be available for inspection free of charge during the consultation at the following locations and times:

Guildford Borough Council
(Monday to Thursday 08:30 - 17:00 and Friday 08:30 - 16:30)
Milnead House, Milnead, Guildford, Surrey GU2 4BB

Elmbridge Borough Council
(Monday to Thursday 08:45 - 17:00 and Friday 08:45 - 16:45)
Civic Centre, High Street, Esher, Surrey KT10 9SD

Surrey County Council
(Monday to Friday 08:00 - 17:00)
Penrhyn Road, Kingston upon Thames, Surrey KT1 2DW

Addlestone Library
(Tuesday to Saturday 09:30 - 17:00)
Runnymede Civic Centre, Station Road, Addlestone, Surrey KT15 2AF

Byfleet Community Library
(Tuesday 10:00 - 16:00; Wednesday 18:00 - 20:00; Thursday 15:00 - 17:00; Friday & Saturday 10:00 - 16:00; and Sunday 14:00 - 16:00)
High Road, Byfleet, Surrey KT14 7QN

Cobham Library
(Tuesday to Saturday 09:30 - 17:00)
The Cedar Centre, Cedar Road, Cobham, Surrey KT11 2AE

Horsley Library
(Monday 14:00 - 17:00; Tuesday, Thursday & Friday 10:00 - 13:00 & 14:00 - 17:00; and Saturday 10:00 - 16:00)
Parade Court, Oakham Road South, East Horsley, Surrey KT24 6QR

Walton Library
(Monday - Friday (excl. Tuesday) 09:30 - 17:30; Tuesday 09:30 - 19:00; Saturday 09:30 - 17:00; and Sunday 11:00 - 17:00)
54 The Heath, Walton on Thames, Surrey KT12 1GH

West Byfleet Library
(Monday 14:00 - 17:00; Tuesday, Thursday & Friday 10:00 - 13:00 & 14:00 - 17:00; and Saturday 10:00 - 16:00)
The Corner, West Byfleet, Surrey KT14 6NY

Woking Library
(Monday, Wednesday & Friday 09:30 - 17:30; Tuesday 09:30 - 19:00; and Saturday 09:30 - 17:00)
Gloystester Walk, Woking, Surrey GU21 6EP

Copies of the consultation materials will also be available online during the consultation period on the project website at www.highways.gov.uk/m2510. They may also be provided on request to Highways England using the following contact details:

Email: info@highwaysengland.co.uk
Postal address: Mr Jonathan Wade, Project Manager, Highways England, Bridge House, 1 Walnut Tree Close, Guildford GU1 4LZ
Telephone: 0300 123 5000

CD copies of all consultation materials can be provided free of charge. Paper copies of the scheme consultation brochure and feedback form, this Section 48 Notice and the Statement of Community Consultation will be supplied free of charge. For paper copies of any other materials, including the PEIR, a reasonable charge will need to be made to covering printing, postage and VAT at 20%, up to a maximum of £200. Please contact Highways England using the contact details above for details regarding payment methods.

Any person may comment on the proposals or otherwise respond to this publicity. A consultation feedback form is available as part of the consultation materials. Responses must be received by **Monday 12 February 2018 and Monday 26 March 2018**. When providing your response, please include your name and address or, if you would prefer your comments to remain anonymous, your postcode only. Please also confirm the nature of your interest in the scheme.

Please respond to the consultation by:

- completing the on-line consultation feedback form at www.highways.gov.uk/m2510 or
- completing a paper copy of the feedback form which can be found inside the consultation brochure for the proposed scheme and returning it to:

FREEPOST M25 junction 10/A3 Wisley interchange.
Alternatively, any other comments can be made in writing and emailed to info@highwaysengland.co.uk or sent to the FREEPOST address above, quoting the reference: M25 junction 10/A3 Wisley interchange improvement.

All comments and responses must be received **no later than Monday 26 March 2018 at 23:45**.

Highways England will consider and have regard to all responses when developing the Application for a Development Consent Order, once the consultation has closed. Responses will form the basis of a Consultation Report that will be one of the factors taken into consideration by the Secretary of State when deciding whether the Application can be accepted for examination. Therefore, in providing any comment, it should be borne in mind that the substance of it may be communicated to others as part of the Consultation Report.

If you would like further information about this notice, the consultation or the scheme, please contact the project team using one of the contact methods provided above.

Jonathan Wade
Project Manager, Regional Investment Programme (South and East)
Highways England,
9 February 2018

THE TIMES
Send us your animal notices
Births, deaths, remembrance and celebrations

Next issue runs on Saturday 17th February, book online by 3.00pm Thursday 15th February
www.times.co.uk/the-times/announcements

F.2.4 Additional land interest consultation letter



Our ref: RIP/SE/M25J10/S42/S44/CAT3/Ex

Your ref:

Jonathan Wade
Project Manager
Highways England
Bridge House
1 Walnut Tree Close
Guildford
Surrey
GU1 4LZ

Telephone: [REDACTED]

16 March 2018

[SAMPLE LETTER FOR SECTION 42(1)(d) & section 44 (1) & (2)CONSULTEES –
CATEGORY 3 LAND INTERESTS
(EXTENDED CONSULTATION TO 19 APRIL 2018)]

M25 JUNCTION 10/A3 WISLEY INTERCHANGE IMPROVEMENT SCHEME

Dear X,

Planning Act 2008 Section 42: Duty to consult about a proposed development consent order application

Your response must be received no later than 17:30hrs on Thursday 19 April 2018

I am writing with reference to the M25 junction 10/A3 Wisley interchange improvement scheme. This is to notify you that Highways England is proposing to make an application to the Secretary of State for a Development Consent Order (DCO) for this scheme under Section 37 of the Planning Act 2008. We commenced our statutory pre-application consultations on 12 February 2018 and these are continuing until 26 March 2018. We sent letters to approximately 90,000 addresses in the local area and hopefully you will already be aware that this has been happening.

During the course of our work and as a result of enquiries being made on our behalf by a land referencing company called Terraquest, we have received new information which indicates that you may have an interest in land or property in the vicinity of the scheme. This means that we must consult with you about the proposed application.

As our statutory consultation period is closing on 26 March 2018, we recognise that writing to you at this late stage may not leave you with sufficient time in which to view information about the proposed improvement scheme and/or to send us your feedback. In view of this, we will extend the deadline for the receipt of your comments until 17:30 on Thursday 19 April 2018. This should ensure that you have sufficient time in which to respond and in line with the requirements stipulated in the Planning Act 2008.

I enclose for your information a brochure that describes the key features of the proposed scheme and summarises its likely effects. I also enclose a questionnaire which we invite you to complete to provide us with your feedback on the proposals.

Please return the questionnaire to us by post so that we receive it **no later than 17:30 on Thursday 19 April 2018**. It is possible to complete the questionnaire on-line at our website (www.highways.gov.uk/m25j10), however this facility will only be available until 26 March 2018, which is the official close of the statutory consultation period.

About the proposed scheme and the development consent order process

In summary, the proposed scheme will include measures to upgrade the existing roundabout at M25 junction 10, widen the A3 between the Painshill and Ockham junctions and convert the existing hard shoulder on the M25 to provide an additional running lane on the M25 through junction 10. We also propose to widen the A245 Byfleet Road at Painshill and to improve crossings and facilities for pedestrians, cyclists and horse-riders. To improve safety, the scheme will involve some alterations to connecting side roads, including to Wisley Lane and to a number of private access arrangements. A comprehensive package of environmental mitigation and compensation measures will be incorporated within the scheme proposals. A preferred route announcement for the scheme was made on 29 November 2017.

The scheme meets the thresholds for a Nationally Significant Infrastructure Project as defined in the Act. As a result we are required to submit an application for a DCO to the Secretary of State for Transport through the Planning Inspectorate (PINS). Information about the Act, the DCO process and the role of PINS can be found on the PINS website: www.gov.uk/government/organisations/planning-inspectorate (follow the links on National infrastructure applications).

To facilitate construction of the proposed scheme, our DCO application may need to seek powers for the compulsory acquisition of land and/or rights over land. This statutory consultation is therefore an important opportunity for you to have your say. We strongly encourage you to provide your feedback to us now through this consultation process before our proposals are finalised and submitted to the Planning Inspectorate for examination.

As part of the DCO process we have commissioned a specialist land referencing company called TerraQuest to identify and confirm all relevant land interests in the vicinity of the scheme. As a result of this land referencing work you have been identified as someone we should consult. If you have any queries about our land referencing work please get in touch directly with TerraQuest on Freephone 0800 902 0421.

Purpose of the Consultation and How to find out more

We are seeking feedback on any aspect of the proposed scheme as described in the enclosed brochure. We have also published on our project website (www.highways.gov.uk/m25j10) a scheme layout plan and a Preliminary Environmental Information Report (PEIR) and we welcome feedback on any of this information.

The PEIR contains the environmental information that we have gathered so far about the project and our preliminary assessments on its likely significant effects on the surrounding area. We will be required to submit a full Environmental Impact Assessment as part of the DCO application, as the scheme is classified as an Environmental Assessment development, under the Infrastructure Planning (Environmental Impact Assessment) Regulations 2017.

Copies of any of these documents can be downloaded free of charge from our project website (www.highways.gov.uk/m25j10). They can also be provided on CD free of charge upon request, however if paper copies are required a reasonable charge to cover printing, postage and VAT up to a maximum of £200 may need to be made. If you require copies of the documents please get in touch using the contact details provided at the top of this letter. Copies will also be available to view at the main offices of Guildford Borough Council, Elmbridge Borough Council and Surrey County Council until 19 April 2018.

Additional background information and material is also available to view on our project website, which explains how the proposed scheme has been developed and the various options and alternatives that have been considered prior to a preferred route being announced on 29 November 2017.

During the consultation period, we have been holding a series of public exhibitions in the vicinity of the proposed scheme (see a copy of the statutory notice publicising these events which is attached). Our last event is scheduled to take place at the **Cobham M25 Services (Downside, KT11 3DB) on Friday 23 March 2018** and members of the project team will be in attendance to answer questions **between 08:00 and 20:00**. Copies of the consultation materials will also be available to view at this event. If you are unable to attend this event but would still like the opportunity to ask questions or discuss any aspect of the proposals, please get in touch using the contact details provided at the end of this letter so that we can arrange a telephone appointment with you.

It is a statutory duty that we must have regard to all of the feedback provided in response to this consultation before we finalise our proposals and submit a DCO application to the Planning Inspectorate. Please be assured that your views will be taken in to consideration along with other consultation responses. Your views will help us shape our proposals before decisions are made.

Providing us with your feedback – the Deadline for which is Thursday 19 April 2018

We invite you to provide feedback on any aspect of the proposed scheme as described in our consultation brochure or on any of the information contained in our preliminary environmental information report.

To provide us with your feedback, please complete the enclosed questionnaire and return it to us at **FREEPOST M25 junction 10/A3 Wisley interchange**. The deadline for the receipt of your comments is **17:30 on Thursday 19 April 2018**.

Please note that the questionnaire can also be completed on-line on our project website (www.highways.gov.uk/m25j10), however this facility will only be available until Monday 26 March 2018.

Alternatively, we will accept comments made in writing and posted to us at **FREEPOST M25 junction 10/A3 Wisley interchange** or emailed to info@highwaysengland.co.uk.

The deadline for receipt of your comments will be 17:30 on Thursday 19 April 2018.


If you have any queries about this correspondence, the proposed scheme or require any further assistance about this statutory consultation please contact us by telephone on 0300 123 5000, by email at info@highwaysengland.co.uk or by writing to us at the address given at the top of this letter.

Yours sincerely



Jonathan Wade

Project Manager
Highways England



M25 JUNCTION 10/A3 WISLEY INTERCHANGE IMPROVEMENT

Publication of Statement of Community Consultation

HIGHWAYS ENGLAND is developing proposals to improve the M25 junction 10/A3 Wisley interchange in Surrey to help reduce congestion, improve safety and support planned growth.

The proposed scheme will include measures to upgrade the M25 junction 10 roundabout and widen the A3 between Painshill and Cobham. It will also include the conversion of the existing hard shoulder on the M25 to provide an additional running lane on the M25 through junction 10, as well as widening of the A245 Byfleet Road at Painshill and improvements to crossings and facilities for non-motorised users. Alterations to connecting side roads, including to Wisley Lane and to a number of private access arrangements are also proposed to improve safety.

We wish to hear the views of people living in the vicinity of the proposed scheme before making an application for a Development Consent Order (DCO). Our statutory pre-application community consultation will take place between 12 February 2018 and 26 March 2018.

We have published a Statement of Community Consultation ("SOCC"), which explains how we will consult with the local community and how people can provide their feedback to help shape our proposals.

The SOCC is now available to view or download free of charge from Highways England's website at: www.highways.gov.uk/tr2510.

Copies of the SOCC may also be requested using our contact details provided below or can be inspected free of charge at any of the following locations during normal opening hours, until the end of the consultation period on 26 March 2018:

- the main offices of Guildford Borough Council, Elmbridge Borough Council and Surrey County Council; and
- public libraries at Addlestone, Byfleet, Cobham, East Horsley, Walton-on-Thames, West Byfleet and Woking.

During the consultation period, we will be holding public exhibitions at the following locations and times:

| | |
|--|--|
| • East Horsley Village Hall, Kingston Avenue, East Horsley, Leatherhead KT24 6GT | Friday 16 February 14:00-18:30 Saturday 17 February 10:00-17:00 |
| • Cobham Hilltop, Seven Hills Road South, Cobham KT11 1DW | Friday 23 February 12:00-18:30 Saturday 24 February 10:00-17:00 |
| • Cobham Village Hall, Lushington Drive, Cobham KT11 2LJ | Friday 2 March 14:00-19:30 Saturday 3 March 10:00-17:00 |
| • Ripley Village Hall, High Street, Ripley GU23 6AF | Friday 9 March 10:30-20:00 Saturday 10 March 10:00-17:00 |
| • Cobham M25 Services, Dunsfold, KT11 3GB | Friday 16 March 08:00-20:00 Friday 23 March 08:00-20:00 |

All of our consultation materials, including a brochure describing the nature and location of the proposed scheme and a feedback form, together with a copy of our SOCC, will be available to view during the consultation period (12 February 2018 - 26 March 2018) at the exhibition events and viewing locations listed above. As the scheme will be an Environmental Impact Assessment development, the consultation materials will also include a Preliminary Environmental Information Report outlining the scheme's potential environmental effects.

For further information please contact us:
Write to: Mr Jonathan Wade, Project Manager, Highways England, Bridge House, 1 Walnut Tree Close, Guildford GU1 4LZ
Email: js@highwaysengland.co.uk
Telephone: 0300 123 5000
Or visit the project's website: [www.highwaysengland.co.uk](http://www.highways.gov.uk/tr2510)
Jonathan Wade,
Project Manager, Highways England
2 February 2018

Section 48 – Planning Act 2008

M25 junction 10/A3 Wisley Improvement Scheme

Notice publicising a proposed application for a Development Consent Order

Regulation 4 Infrastructure Planning (Applications: Prescribed Forms and Procedure)
Regulations 2009

Notice is hereby given that HIGHWAYS ENGLAND COMPANY LIMITED of Bridge House, 1 Walnut Tree Close, Guildford, GU1 4LZ ("the Applicant") proposes to make an application ("the Application") under Section 37 of the Planning Act 2008 to the Secretary of State for Transport for a Development Consent Order.

The Application is for the M25 junction 10/A3 Wisley interchange improvement scheme, located within the administrative areas of Elmbridge Borough Council, Guildford Borough Council and Surrey County Council.

The proposed scheme is needed to reduce congestion, improve safety and support planned growth. In summary, it will include measures to upgrade the existing roundabout at M25 junction 10, widen the A3 between Painshill and Cobham, convert the existing hard shoulder on the M25 to provide an additional running lane on the M25 through junction 10 together with alterations to associated M25 gantries and signage in the vicinity, widen the A245 Byfleet Road at Painshill and improve crossings and facilities for non-motorised users. Alterations to connecting side roads, including to Wisley Lane and to a number of private access arrangements, are also proposed to improve safety. A comprehensive package of environmental mitigation and compensation measures is proposed, including replacement land, to offset any impacts on the adjoining Cobham and Wisley Commons.

The scheme is an Environmental Impact Assessment development ("EIA development"), as defined by The Infrastructure Planning (Environmental Impact Assessment) Regulations 2017. This means that the proposed works constitute development for which an Environmental Impact Assessment will be required. An Environmental Statement will therefore be submitted as part of the application. The Preliminary Environmental Information Report ("PEIR") will be published as part of the consultation materials.

Consultation on the proposals will take place from Monday 12 February 2018 until 23:45 on Monday 26 March 2018. Copies of the consultation materials, including a consultation brochure containing plans and maps showing the nature and location of the proposed scheme and the PEIR, will be available for inspection free of charge during the consultation at the following locations and times:

Guildford Borough Council
(Monday to Thursday 08:30 - 17:00 and Friday 09:30 - 16:30)
Marmion House, Wilford, Guildford, Surrey GU2 4BB

Elmbridge Borough Council
(Monday to Thursday 08:45 - 17:00 and Friday 09:45 - 16:45)
Olive Centre, High Street, Egham, Surrey KT10 9SD

Surrey County Council
(Monday to Friday 08:00 - 17:00)
Ponfryn Road, Kingston upon Thames, Surrey KT1 2DW

Addlestone Library
(Tuesday to Saturday 09:30 - 17:00)
Runnymede Civic Centre, Station Road, Addlestone, Surrey KT15 2AF

Byfleet Community Library
(Tuesday 10:30 - 16:00; Wednesday 10:00 - 16:00; Thursday 15:00 - 17:00; Friday & Saturday 10:00 - 16:00; and Sunday 14:30 - 16:00)
High Road, Byfleet, Surrey KT14 7QB

Cobham Library
(Tuesday to Saturday 09:30 - 17:00)
The Cedar Centre, Cedar Road, Cobham, Surrey KT11 3AE

Horsley Library
(Monday 14:00 - 17:30; Tuesday, Thursday & Friday 10:00 - 13:00 & 14:00 - 17:30; and Saturday 10:00 - 16:00)
Parade Court, Cobham Road South, East Horsley, Surrey KT24 6GR

Walton Library
(Monday to Friday (except Tuesday) 09:30 - 17:30; Tuesday 09:30 - 19:00; Saturday 09:30 - 17:00; and Sunday 11:00 - 17:00)
54 The Heart, Walton on Thames, Surrey KT12 1QH

West Byfleet Library
(Monday 14:00 - 17:00; Tuesday, Thursday & Friday 10:00 - 13:00 & 14:00 - 17:00; and Saturday 10:00 - 16:00)
The Corner, West Byfleet, Surrey KT14 8NY

Woking Library
(Monday, Wednesday & Friday 09:30 - 17:30; Tuesday 09:30 - 19:00; and Saturday 09:30 - 17:00)
Graceland Walk, Woking, Surrey GU21 6BP

Copies of the consultation materials will also be available online during the consultation period on the project website at [www.highwaysengland.co.uk](http://www.highways.gov.uk/tr2510). They may also be provided on request to Highways England using the following contact details:
Email: js@highwaysengland.co.uk
Postal address: Mr Jonathan Wade, Project Manager, Highways England, Bridge House, 1 Walnut Tree Close, Guildford GU1 4LZ
Telephone: 0300 123 5000

CD copies of all consultation materials can be provided free of charge. Paper copies of the scheme consultation brochure and feedback form, this Section 48 Notice and the Statement of Community Consultation will be supplied free of charge. For paper copies of any other materials, including the PEIR, a reasonable charge will need to be made to covering printing, postage and VAT at 20%, up to a maximum of £200. Please contact Highways England using the contact details above for details regarding payment methods.

Any person may comment on the proposals or otherwise respond to this publicity. A consultation feedback form is available as part of the consultation materials. Responses must be received between Monday 12 February 2018 and Monday 26 March 2018. When providing your response, please include your name and address or, if you would prefer your comments to remain anonymous, your postcode only. Please also confirm the nature of your interest in the scheme.

Please respond to the consultation by:

- completing the on-line consultation feedback form at www.highways.gov.uk/tr2510; or
- completing a paper copy of the feedback form which can be found inside the consultation brochure for the proposed scheme and returning it to: FREEPOST M25 junction 10/A3 Wisley interchange.

Alternatively, any other comments can be made in writing and emailed to js@highwaysengland.co.uk or sent to the FREEPOST address above, quoting the reference: M25 junction 10/A3 Wisley interchange improvement.

All comments and responses must be received no later than Monday 26 March 2018 at 23:45.

Highways England will consider and have regard to all responses when developing the Application for a Development Consent Order, once the consultation has closed. Responses will form the basis of a Consultation Report that will be one of the factors taken into consideration by the Secretary of State when deciding whether the Application can be accepted for examination. Therefore, in providing any comment, it should be borne in mind that the substance of it may be communicated to others as part of the Consultation Report.

If you would like further information about this notice, the consultation or the scheme, please contact the project team using one of the contact methods provided above.

Jonathan Wade
Project Manager, Regional Investment Programme (South and East)
Highways England
2 February 2018



Our ref: RIP/SE/M25J10/S42/S44/CAT1&2/Ex

Your ref:

Jonathan Wade
Project Manager
Highways England
Bridge House
1 Walnut Tree Close
Guildford
Surrey
GU1 4LZ

Telephone: [REDACTED]

16 March 2018

[SAMPLE LETTER FOR SECTION 42(1)(d) & section 44 (1) & (2)CONSULTEES –
CATEGORY 1 AND 2 LAND INTERESTS
(EXTENDED CONSULTATION TO 19 APRIL 2018)]

M25 JUNCTION 10/A3 WISLEY INTERCHANGE IMPROVEMENT SCHEME

Dear X,

Planning Act 2008 Section 42: Duty to consult about a proposed development consent order application

Your response must be received no later than 17:30hrs on Thursday 19 April 2018

I am writing with reference to the M25 junction 10/A3 Wisley interchange improvement scheme. This is to notify you that Highways England is proposing to make an application to the Secretary of State for a Development Consent Order (DCO) for this scheme under Section 37 of the Planning Act 2008. We commenced our statutory pre-application consultations on 12 February 2018 and these are continuing until 26 March 2018. We sent letters to approximately 90,000 addresses in the local area and hopefully you will already be aware that this has been happening.

During the course of our work and as a result of enquiries being made on our behalf by a land referencing company called Terraquest, we have received new information which indicates that you may occupy or have an interest or right in land that could be affected by the scheme if it were to be implemented. This means that we must also consult with you about the proposed application.

As our statutory consultation period is closing on 26 March 2018, we recognise that writing to you at this late stage may not leave you with sufficient time in which to view information about the proposed improvement scheme and/or to send us your feedback. In view of this, we will extend the deadline for the receipt of your comments until 17:30 on Thursday 19 April 2018. This should ensure that you have sufficient time in which to respond and in line with the requirements stipulated in the Planning Act 2008.

Registered office Bridge House, 1 Walnut Tree Close, Guildford GU1 4LZ
Highways England Company Limited registered in England and Wales number 09345363



I enclose for your information a brochure that describes the key features of the proposed scheme and summarises its likely effects. I also enclose a questionnaire which we invite you to complete to provide us with your feedback on the proposals.

Please return the questionnaire to us by post so that we receive it **no later than 17:30 on Thursday 19 April 2018**. It is possible to complete the questionnaire on-line at our website (www.highways.gov.uk/m25j10), however this facility will only be available until 26 March 2018, which is the official close of the statutory consultation period.

About the proposed scheme and the development consent order process

In summary, the proposed scheme will include measures to upgrade the existing roundabout at M25 junction 10, widen the A3 between the Painshill and Ockham junctions and convert the existing hard shoulder on the M25 to provide an additional running lane on the M25 through junction 10. We also propose to widen the A245 Byfleet Road at Painshill and to improve crossings and facilities for pedestrians, cyclists and horse-riders. To improve safety, the scheme will involve some alterations to connecting side roads, including to Wisley Lane and to a number of private access arrangements. A comprehensive package of environmental mitigation and compensation measures will be incorporated within the scheme proposals. A preferred route announcement for the scheme was made on 29 November 2017.

The scheme meets the thresholds for a Nationally Significant Infrastructure Project as defined in the Act. As a result we are required to submit an application for a DCO to the Secretary of State for Transport through the Planning Inspectorate (PINS). Information about the Act, the DCO process and the role of PINS can be found on the PINS website: www.gov.uk/government/organisations/planning-inspectorate (follow the links on National infrastructure applications).

To facilitate construction of the proposed scheme, our DCO application may need to seek powers for the compulsory acquisition of land and/or rights over land. This statutory consultation is therefore an important opportunity for you to have your say. We strongly encourage you to provide your feedback to us now through this consultation process before our proposals are finalised and submitted to the Planning Inspectorate for examination.

As part of the DCO process we have commissioned a specialist land referencing company called TerraQuest to identify and confirm all relevant land interests that might potentially be affected. As a result of this land referencing work you have been identified as someone we should consult. If you have any queries about our land referencing work please get in touch directly with TerraQuest on Freephone 0800 902 0421.

Purpose of this Consultation and How to find out more

We are seeking feedback on any aspect of the proposed scheme as described in the enclosed brochure. We have also published on our project website (www.highways.gov.uk/m25j10) a scheme layout plan and a Preliminary Environmental Information Report (PEIR) and we welcome feedback on any of this information.

The PEIR contains the environmental information that we have gathered so far about the project and our preliminary assessments on its likely significant effects on the surrounding area. We will be required to submit a full Environmental Impact Assessment as part of the DCO application, as the scheme is classified as an Environmental Assessment development, under the Infrastructure Planning (Environmental Impact Assessment) Regulations 2017.

Copies of any of these documents can be downloaded free of charge from our project website (www.highways.gov.uk/m25j10). They can also be provided on CD free of charge upon request, however if paper copies are required a reasonable charge to cover printing, postage and VAT up to a maximum of £200 may need to be made. If you require copies of the documents please get in touch using the contact details provided at the top of this letter. Copies will also be available to view at the main offices of Guildford Borough Council, Elmbridge Borough Council and Surrey County Council until 19 April 2018.

Additional background information and material is also available to view on our project website, which explains how the proposed scheme has been developed and the various options and alternatives that have been considered prior to a preferred route being announced on 29 November 2017.

During the consultation period, we have been holding a series of public exhibitions in the vicinity of the proposed scheme (see a copy of the statutory notice publicising these events which is attached). Our last event is scheduled to take place at the **Cobham M25 Services (Downside, KT11 3DB) on Friday 23 March 2018** and members of the project team will be in attendance to answer questions **between 08:00 and 20:00**. Copies of the consultation materials will also be available to view at this event. If you are unable to attend this event but would still like the opportunity to ask questions or discuss any aspect of the proposals, please get in touch using the contact details provided at the end of this letter so that we can arrange a telephone appointment with you.

It is a statutory duty that we must have regard to all of the feedback provided in response to this consultation before we finalise our proposals and submit a DCO application to the Planning Inspectorate. Please be assured that your views will be taken into consideration along with all other consultation responses. Your views will help us shape our proposals before decisions are made.

Providing us with your feedback – the Deadline for which is Thursday 19 April 2018

We invite you to provide feedback on any aspect of the proposed scheme as described in our consultation brochure or on any of the information contained in our preliminary environmental information report.

To provide us with your feedback, please complete the enclosed questionnaire and return it to us at **FREEPOST M25 junction 10/A3 Wisley interchange**. The deadline for the receipt of your comments is **17:30 on Thursday 19 April 2018**.

Please note that the questionnaire can also be completed on-line on our project website (www.highways.gov.uk/m25j10), however this facility will only be available until Monday 26 March 2018.

Alternatively, we will accept comments made in writing and posted to us at **FREEPOST M25 junction 10/A3 Wisley interchange** or emailed to info@highwaysengland.co.uk.

The deadline for receipt of your comments will be 17:30 on Thursday 19 April 2018.


If you have any queries about this correspondence, the proposed scheme or require any further assistance about this statutory consultation please contact us by telephone on 0300 123 5000, by email at info@highwaysengland.co.uk or by writing to us at the address given at the top of this letter.

Yours sincerely



Jonathan Wade

Project Manager
Highways England



M25 JUNCTION 10/A3 WISLEY INTERCHANGE IMPROVEMENT

Publication of Statement of Community Consultation

HIGHWAYS ENGLAND is developing proposals to improve the M25 junction 10/A3 Wisley interchange in Surrey to help reduce congestion, improve safety and support planned growth.

The proposed scheme will include measures to upgrade the M25 junction 10 roundabout and widen the A3 between Painshill and Cobham. It will also include the conversion of the existing hard shoulder on the M25 to provide an additional running lane on the M25 through junction 10, as well as widening of the A245 Byfleet Road at Painshill and improvements to crossings and facilities for non-motorised users. Alterations to connecting side roads, including to Wisley Lane and to a number of private access arrangements are also proposed to improve safety.

We wish to hear the views of people living in the vicinity of the proposed scheme before making an application for a Development Consent Order (DCO). Our statutory pre-application community consultation will take place between 12 February 2018 and 26 March 2018.

We have published a Statement of Community Consultation ("SOCC"), which explains how we will consult with the local community and how people can provide their feedback to help shape our proposals.

The SOCC is now available to view or download free of charge from Highways England's website at: www.highways.gov.uk/tr2510.

Copies of the SOCC may also be requested using our contact details provided below or can be inspected free of charge at any of the following locations during normal opening hours, until the end of the consultation period on 26 March 2018:

- the main offices of Guildford Borough Council, Elmbridge Borough Council and Surrey County Council; and
- public libraries at Addlestone, Byfleet, Cobham, East Horsley, Walton-on-Thames, West Byfleet and Woking.

During the consultation period, we will be holding public exhibitions at the following locations and times:

| | |
|--|--|
| • East Horsley Village Hall, Kingston Avenue, East Horsley, Leatherhead KT24 6GT | Friday 16 February 14:00-18:30 Saturday 17 February 10:00-17:00 |
| • Cobham Hilltop, Seven Hills Road South, Cobham KT11 1DW | Friday 23 February 12:00-18:30 Saturday 24 February 10:00-17:00 |
| • Cobham Village Hall, Lushington Drive, Cobham KT11 2LJ | Friday 2 March 14:00-19:30 Saturday 3 March 10:00-17:00 |
| • Ripley Village Hall, High Street, Ripley GU23 6AF | Friday 9 March 10:30-20:00 Saturday 10 March 10:00-17:00 |
| • Cobham M25 Services, Dunsfold, KT11 3GB | Friday 16 March 08:00-20:00 Friday 23 March 08:00-20:00 |

All of our consultation materials, including a brochure describing the nature and location of the proposed scheme and a feedback form, together with a copy of our SOCC, will be available to view during the consultation period (12 February 2018 - 26 March 2018) at the exhibition events and viewing locations listed above. As the scheme will be an Environmental Impact Assessment development, the consultation materials will also include a Preliminary Environmental Information Report outlining the scheme's potential environmental effects.

For further information please contact us:
Write to: Mr Jonathan Wade, Project Manager, Highways England, Bridge House, 1 Walnut Tree Close, Guildford GU1 4LZ
Email: js@highwaysengland.co.uk
Telephone: 0300 123 5000
Or visit the project's website: [www.highwaysengland.co.uk](http://www.highways.gov.uk/tr2510)
Jonathan Wade,
Project Manager, Highways England
2 February 2018

Section 48 – Planning Act 2008

M25 junction 10/A3 Wisley Improvement Scheme

Notice publicising a proposed application for a Development Consent Order

Regulation 4 Infrastructure Planning (Applications: Prescribed Forms and Procedure)
Regulations 2009

Notice is hereby given that HIGHWAYS ENGLAND COMPANY LIMITED of Bridge House, 1 Walnut Tree Close, Guildford, GU1 4LZ ("the Applicant") proposes to make an application ("the Application") under Section 37 of the Planning Act 2008 to the Secretary of State for Transport for a Development Consent Order.

The Application is for the M25 junction 10/A3 Wisley interchange improvement scheme, located within the administrative areas of Elmbridge Borough Council, Guildford Borough Council and Surrey County Council.

The proposed scheme is needed to reduce congestion, improve safety and support planned growth. In summary, it will include measures to upgrade the existing roundabout at M25 junction 10, widen the A3 between Painshill and Cobham, convert the existing hard shoulder on the M25 to provide an additional running lane on the M25 through junction 10 together with alterations to associated M25 gantries and signage in the vicinity, widen the A245 Byfleet Road at Painshill and improve crossings and facilities for non-motorised users. Alterations to connecting side roads, including to Wisley Lane and to a number of private access arrangements, are also proposed to improve safety. A comprehensive package of environmental mitigation and compensation measures is proposed, including replacement land, to offset any impacts on the adjoining Cobham and Wisley Commons.

The scheme is an Environmental Impact Assessment development ("EIA development"), as defined by the Infrastructure Planning (Environmental Impact Assessment) Regulations 2017. This means that the proposed works constitute development for which an Environmental Impact Assessment will be required. An Environmental Statement will therefore be submitted as part of the application. The Preliminary Environmental Information Report ("PEIR") will be published as part of the consultation materials.

Consultation on the proposals will take place from Monday 12 February 2018 until 23:45 on Monday 26 March 2018. Copies of the consultation materials, including a consultation brochure containing plans and maps showing the nature and location of the proposed scheme and the PEIR, will be available for inspection free of charge during the consultation at the following locations and times:

Guildford Borough Council
(Monday to Thursday 08:30 - 17:00 and Friday 09:30 - 16:30)
Marmion House, Wilford, Guildford, Surrey GU2 4BB

Elmbridge Borough Council
(Monday to Thursday 08:45 - 17:00 and Friday 09:45 - 16:45)
Olive Centre, High Street, Esher, Surrey KT10 9SD

Surrey County Council
(Monday to Friday 08:00 - 17:00)
Ponfryn Road, Kingston upon Thames, Surrey KT1 2DW

Addlestone Library
(Tuesday to Saturday 09:30 - 17:00)
Runnymede Civic Centre, Station Road, Addlestone, Surrey KT15 2AF

Byfleet Community Library
(Tuesday 10:30 - 16:00; Wednesday 10:00 - 16:00; Thursday 15:00 - 17:00; Friday & Saturday 10:00 - 16:00; and Sunday 14:30 - 16:00)
High Road, Byfleet, Surrey KT14 7QB

Cobham Library
(Tuesday to Saturday 09:30 - 17:00)
The Cedar Centre, Cedar Road, Cobham, Surrey KT11 3AE

Horsley Library
(Monday 14:00 - 17:30; Tuesday, Thursday & Friday 10:00 - 13:00 & 14:00 - 17:30; and Saturday 10:30 - 16:00)
Parade Court, Ockham Road South, East Horsley, Surrey KT24 6GR

Walton Library
(Monday to Friday (except Tuesday) 09:30 - 17:30; Tuesday 09:30 - 19:00; Saturday 09:30 - 17:00; and Sunday 11:00 - 17:00)
54 The Heart, Walton on Thames, Surrey KT12 1QH

West Byfleet Library
(Monday 14:00 - 17:00; Tuesday, Thursday & Friday 10:00 - 13:00 & 14:00 - 17:00; and Saturday 10:00 - 16:00)
The Corner, West Byfleet, Surrey KT14 8BY

Woking Library
(Monday, Wednesday & Friday 09:30 - 17:30; Tuesday 09:30 - 19:00; and Saturday 09:30 - 17:00)
Grovecroft Walk, Woking, Surrey GU21 6BP

Copies of the consultation materials will also be available online during the consultation period on the project website at www.highways.gov.uk/tr2510. They may also be provided on request to Highways England using the following contact details:

Email: js@highwaysengland.co.uk
Postal address: Mr Jonathan Wade, Project Manager, Highways England, Bridge House, 1 Walnut Tree Close, Guildford GU1 4LZ
Telephone: 0300 123 5000

CD copies of all consultation materials can be provided free of charge. Paper copies of the scheme consultation brochure and feedback form, this Section 48 Notice and the Statement of Community Consultation will be supplied free of charge. For paper copies of any other materials, including the PEIR, a reasonable charge will need to be made to covering printing, postage and VAT at 20%, up to a maximum of £200. Please contact Highways England using the contact details above for details regarding payment methods.

Any person may comment on the proposals or otherwise respond to this publicity. A consultation feedback form is available as part of the consultation materials. Responses must be received between Monday 12 February 2018 and Monday 26 March 2018. When providing your response, please include your name and address or, if you would prefer your comments to remain anonymous, your postcode only. Please also confirm the nature of your interest in the scheme.

Please respond to the consultation by:

- completing the on-line consultation feedback form at www.highways.gov.uk/tr2510; or
- completing a paper copy of the feedback form which can be found inside the consultation brochure for the proposed scheme and returning it to: FREEPOST M25 junction 10/A3 Wisley interchange.

Alternatively, any other comments can be made in writing and emailed to js@highwaysengland.co.uk or sent to the FREEPOST address above, quoting the reference: M25 junction 10/A3 Wisley interchange improvement.

All comments and responses must be received no later than Monday 26 March 2018 at 23:45.

Highways England will consider and have regard to all responses when developing the Application for a Development Consent Order, once the consultation has closed. Responses will form the basis of a Consultation Report that will be one of the factors taken into consideration by the Secretary of State when deciding whether the Application can be accepted for examination. Therefore, in providing any comment, it should be borne in mind that the substance of it may be communicated to others as part of the Consultation Report.

If you would like further information about this notice, the consultation or the scheme, please contact the project team using one of the contact methods provided above.

Jonathan Wade
Project Manager, Regional Investment Programme (South and East)
Highways England
2 February 2018

Registered office Bridge House, 1 Walnut Tree Close, Guildford GU1 4LZ
Highways England Company Limited registered in England and Wales number 09345363



© Crown copyright (2017).

You may re-use this information (not including logos) free of charge in any format or medium, under the terms of the Open Government Licence. To view this licence:

visit www.nationalarchives.gov.uk/doc/open-government-licence/

write to the Information Policy Team, **The National Archives**, Kew, London TW9 4DU,
or email psi@nationalarchives.gsi.gov.uk.

Printed on paper from well-managed forests and other controlled sources.

Registered office Bridge House, 1 Walnut Tree Close, Guildford GU1 4LZ
Highways England Company Limited registered in England and Wales number 09346363

