

M25 junction 10/A3 Wisley interchange TR010030

6.4 Environmental Statement: Chapter 9 Landscape Figures 1 of 2

Regulation 5(2)(a)
Planning Act 2008

Infrastructure Planning (Applications: Prescribed Forms and Procedure) Regulations 2009



Infrastructure Planning
Planning Act 2008

The Infrastructure Planning (Applications: Prescribed Forms and Procedure) Regulations 2009 (as amended)

M25 junction 10/A3 Wisley interchange

The M25 junction 10/A3 Wisley interchange Development Consent Order 202[X]

6.4 ENVIRONMENTAL STATEMENT: CHAPTER 9 LANDSCAPE FIGURES

Regulation Number:	Regulation 5(2)(a)
Planning Inspectorate Scheme Reference	TR010030
Application Document Reference	TR010030/APP/6.4
Author:	M25 junction 10/A3 Wisley interchange project team, Highways England

Version	Date	Status of Version
Rev 0	June 2019	Development Consent Order application

1. Schedule of Figures included in this application document

Document title	Document number	Revision
Figure 9.1 Landscape Context	TR010030/APP/6.4	0
Figure 9.2 Aerial Photograph	TR010030/APP/6.4	0
Figure 9.3 Landscape Designations	TR010030/APP/6.4	0
Figure 9.4 Local Authority Landscape Character Areas	TR010030/APP/6.4	0
Figure 9.5 Wisley and Ockham Commons - Vegetation Comparison Between 1948 and 2011	TR010030/APP/6.4	0
Figure 9.6 John Roque 1768 Map	TR010030/APP/6.4	0
Figure 9.7 1st Edition OS 1816 Map	TR010030/APP/6.4	0
Figure 9.8 Areas of Vegetation Lost	TR010030/APP/6.4	0
Figure 9.9 Visual Receptors and Viewpoint Locations	TR010030/APP/6.4	0
Figure 9.10 Viewpoint photograph 1, Winter & Summer	TR010030/APP/6.4	0
Figure 9.11 Viewpoint photograph 2, Winter & Summer	TR010030/APP/6.4	0
Figure 9.12 Viewpoint photograph 3, Winter & Summer	TR010030/APP/6.4	0
Figure 9.13 Viewpoint photograph 4A, Winter & Summer	TR010030/APP/6.4	0

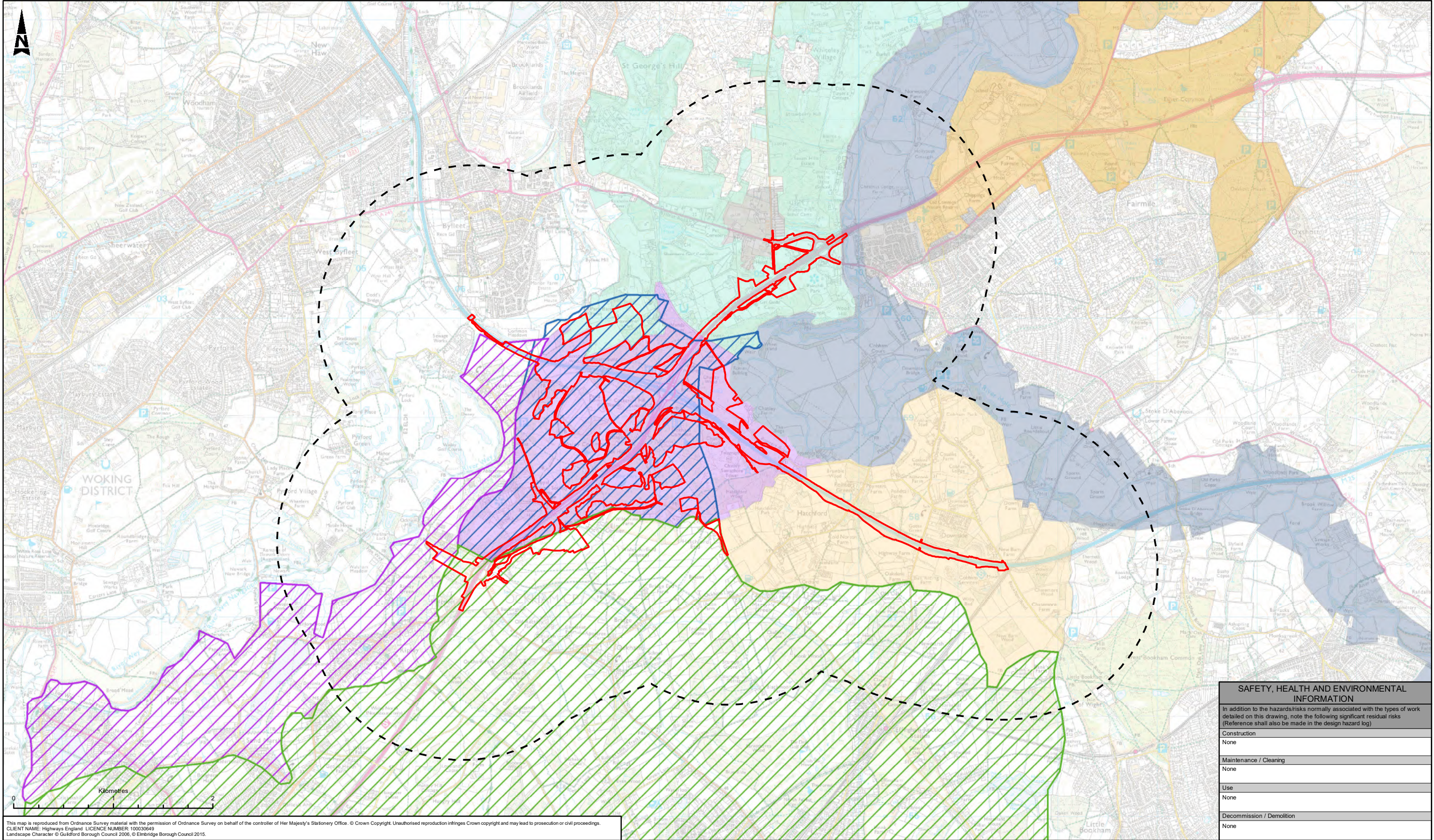


Source: Esri, DigitalGlobe, GeoEye, Earthstar Geographics, CNES/Airbus DS, USDA, USGS, AeroGRID, IGN, and the GIS User Community

LEGEND














DCO Boundary

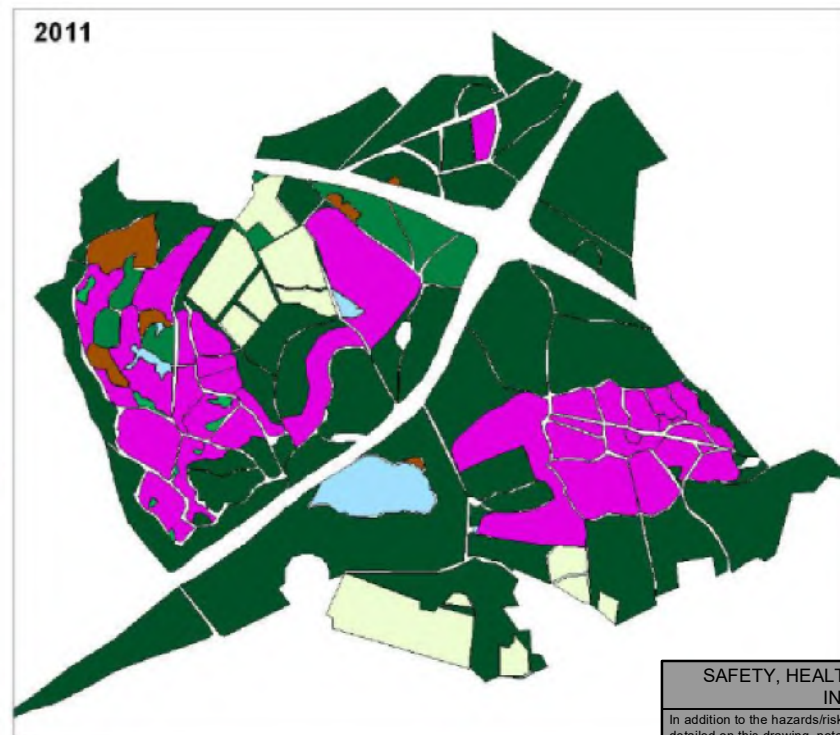
Description								Drawing Suitability		Status		Project Title	
Status								PUBLISHED		A1		ROAD IMPROVEMENT PROGRAMME M25 Junction 10	
Description								ATKINS		Epsom Gateway Ashley Avenue Epsom Surrey KT18 5AL		Drawing Title	
Status								Member of the SNC-Lavalin Group		Tel: +44 (0) 1372 726140 Fax: +44 (0) 1372 740055 www.atkinsglobal.com		FIGURE 9.2 AERIAL PHOTOGRAPH	
Description								Copyright © Atkins Limited (2019)		Client		Drawing Number	
Status								highways england		HE551522 - ATK - ELS XX - GS - GI - 000019		Original Size: A3	
Description								PUBLISHED		Project		Scale	
Status								A1		Ref. No.		1:25,000	
Revision								C01		Role		Sheet	
Drawn								KV		Number		1 of 1	
Checked								NH		Rev.		C01	
Reviewed								NW					
Authorised								GB					
Issue Date								07/06/19					



This map is reproduced from Ordnance Survey material with the permission of Ordnance Survey on behalf of the controller of Her Majesty's Stationery Office. © Crown Copyright. Unauthorised reproduction infringes Crown copyright and may lead to prosecution or civil proceedings.
CLIENT NAME: Highways England LICENCE NUMBER: 100030649
Landscape Character © Guildford Borough Council 2006, © Elmbridge Borough Council 2015.

SAFETY, HEALTH AND ENVIRONMENTAL INFORMATION	
In addition to the hazards/risks normally associated with the types of work detailed on this drawing, note the following significant residual risks (Reference shall also be made in the design hazard log)	
Construction	None
Maintenance / Cleaning	None
Use	None
Decommission / Demolition	None

LEGEND		Elmbridge Borough		Description		Drawing Suitability		Status		Project Title	
	DCO Boundary		RF10 Lower Mole River Floodplain	Status		PUBLISHED		A1		ROAD IMPROVEMENT PROGRAMME M25 Junction 10	
	1.5km Study Area		SS9 Weybridge South Settled and Wooded Sandy Farmland	Revision		 Member of the SNC-Lavalin Group		Epsom Gateway Ashley Avenue Epsom Surrey KT18 5AL		Drawing Title	
Landscape Character Areas			SW5 Wisley Sandy Woodland	Drawn		Status		Tel: +44 (0) 1372 726140 Fax: +44 (0) 1372 740055		FIGURE 9.4 LOCAL AUTHORITY LANDSCAPE CHARACTER AREAS	
Guildford Borough			LR2 Ockham and Clandon Wooded Rolling Claylands	Checked		Status		Copyright © Atkins Limited (2019) www.atkinsglobal.com			
	G2 Wisley Wooded and Settled Heath		SW6 Fairmile to Esher Sandy Woodland	Reviewed		Description		Client		Drawing Number	
	H1 Sand Gravel Terrace			Authorised		Status				Project Originator Volume HE551522 - ATK - ELS XX - GS - GI - 000003	
	E2 Ockham and Claydon Wooded Rolling Claylands		Urban	Issue Date		Description PUBLISHED		Project 1:35,000		Location Type Role Number	
				Status A1		Revision C02		Drawn SD		Project Ref. No: --- Sheet: 1 of 1 Rev: C02	
				Checked NH		Reviewed NW		Authorised GB			
				Issue Date 07/06/19							



Project Title				
ROAD IMPROVEMENT PROGRAMME M25 Junction 10				
Drawing Title				
FIGURE 9.5 WISLEY AND OCKHAM COMMONS - VEGETATION COMPARISON BETWEEN 1948 AND 2011				
Drawing Number				
Project		Originator		Volume
HE551522 - ATK - ELS XX - GS - GI - 000017				
Location		Type	Role	Number
Original Size: A3	Scale 1:22,000	Project Ref. No: ---	Sheet: 1 of 1	Rev: C01

LEGEND

LEGEND			Description							Drawing Suitability		Status		Project Title	
	Heathland		Medium Dense Woodland		Ponds, Rivers & Wetlands					PUBLISHED		A1		ROAD IMPROVEMENT PROGRAMME M25 Junction 10	
	Scrub		Dense Woodland											Drawing Title	
	Scattered Trees & Sparse Woodland		Agricultural Land											<p align="center">FIGURE 9.5</p> <p align="center">WISLEY AND OCKHAM COMMONS -</p> <p align="center">VEGETATION COMPARISON BETWEEN</p> <p align="center">1948 AND 2011</p>	
														Drawing Number	
														<p align="center">Project Originator Volume</p> <p align="center">HE551522 - ATK - ELS</p> <p align="center">XX - GS - GI - 000017</p>	
														<p align="center">Location Type Role Number</p>	
														<p>Original Size: A3 Scale: 1:22,000 Project Ref. No: --- Sheet: 1 of 1 Rev: C01</p>	



SAFETY, HEALTH AND ENVIRONMENTAL INFORMATION	
In addition to the hazards/risks normally associated with the types of work detailed on this drawing, note the following significant residual risks (Reference shall also be made in the design hazard log)	
Construction	None
Maintenance / Cleaning	None
Use	None
Decommission / Demolition	None

	Description							Drawing Suitability			Status	Project Title				
								PUBLISHED			A1	ROAD IMPROVEMENT PROGRAMME M25 Junction 10				
	Description							ATKINS Member of the SNC-Lavalin Group			Epsom Gateway Ashley Avenue Epsom Surrey KT18 5AL Tel: +44 (0) 1372 726140 Fax: +44 (0) 1372 740055 www.atkinsglobal.com	Drawing Title FIGURE 9.6 JOHN ROQUE 1768 MAP				
	Description															
	Description															
	Description															
	Description															
	Description															
	Description															
	Description															
Description																
Description																
Description																
Description																
Description																
Description																
Description																
Description																
Description																
Description																
Description																
Description																
Description																
Description																
Description																
Description																
Description																
Description																
Description																
Description																
Description																
Description																
Description																
Description																
Description																
Description																
Description																
Description																
Description																
Description																
Description																
Description																
Description																
Description																
Description																
Description																
Description																
Description																
Description																
Description																
Description																
Description																
Description																
Description																
Description																
Description																
Description																
Description																
Description																
Description																
Description																
Description																
Description																
Description																
Description																
Description																
Description																
Description																
Description																
Description																
Description																
Description																
Description																
Description																
Description																
Description																
Description																
Description																
Description																
Description																
Description																
Description																
Description																
Description																
Description																
Description																
Description																
Description																
Description																
Description																
Description																
Description																
Description																
Description																
Description																
Description																
Description																
Description																
Description																
Description																
Description																
Description																
Description																
Description																
Description																
Description																
Description																
Description																
Description																
Description																
Description																
Description																
Description																
Description																
Description																
Description																
Description																
Description																
Description																
Description																
Description</																



SAFETY, HEALTH AND ENVIRONMENTAL INFORMATION	
In addition to the hazards/risks normally associated with the types of work detailed on this drawing, note the following significant residual risks (Reference shall also be made in the design hazard log)	
Construction	None
Maintenance / Cleaning	None
Use	None
Decommission / Demolition	None

	Description							Drawing Suitability			Status	Project Title										
								PUBLISHED			A1	ROAD IMPROVEMENT PROGRAMME M25 Junction 10										
	Description							ATKINS Member of the SNC-Lavalin Group			Epsom Gateway Ashley Avenue Epsom Surrey KT18 5AL Tel: +44 (0) 1372 726140 Fax: +44 (0) 1372 740055 www.atkinsglobal.com			Drawing Title FIGURE 9.7 1ST EDITION OS 1816 MAP								
	Status																		Revision	Drawn	Checked	Reviewed
	Description																					
	Status							Revision	Drawn	Checked	Reviewed	Authorised	Issue Date									
	Description																					
	Status							Revision	Drawn	Checked	Reviewed	Authorised	Issue Date									
	Description																					
	Status							Revision	Drawn	Checked	Reviewed	Authorised	Issue Date									
	Description																					
	Description							PUBLISHED						Drawing Number								
Status							Revision	Drawn	Checked	Reviewed	Authorised	Issue Date	Project		Originator		Volume					
A1							C01	KV	NH	NW	GB	11/06/19	HE551522 - ATK - ELS		XX - GS - GI - 000021							
													Location		Type	Role	Number					
													Original Size:	A3	Scale	N/A	Project Ref. No:	---	Sheet	1 of 1	Rev:	C01

DO NOT SCALE

Millimetres

0 10 100

NOTES

1. ALL DIMENSION ARE IN METRES UNLESS OTHERWISE STATED..
2. THE DRAWING HAS TO BE READ IN CONJUNCTION WITH ENGINEERING GENERAL ARRANGEMENT DRAWING HE543917-ATK-HGN-XX-DR-CH-000200 TO HE543917-ATK-HGN-XX-DR-CH-000216.
3. THE DRAWING HAS TO BE READ IN CONJUNCTION WITH PRELIMINARY DRAINAGE DRAWING HE543917-ATK-HDG-XX-DR-CD-000200 TO HE543917-ATK-HDG-XX-DR-CD-000216.
4. TOPOGRAPHIC SURVEY USED FOR THE ENGINEERING DESIGN IS BASED ON:

AERIAL PHOTOMAP, WITHIN THE SCHEME CORRIDOR

ORDNANCE SURVEY, OUTSIDE THE SCHEME CORRIDOR
5. DCO AND LAND PARCEL BOUNDARIES ARE BASED ON ORDNANCE SURVEY MAPS.
6. REFER TO APPENDIX 7.3 FOR FURTHER DETAIL OF VEGETATION.

KEY

GENERAL

DCO BOUNDARY

ENVIRONMENTAL KEY

- WOODLAND OUTSIDE EXISTING HIGHWAY BOUNDARY
- WOODLAND WITHIN EXISTING HIGHWAY BOUNDARY
- VEGETATION / WOODLAND TO BE FELLED
- VEGETATION / WOODLAND TO BE THINNED AND MANAGED
- ANCIENT WOODLANDS

IMPORTANT, VETERAN AND TPO TREES

- CATEGORY A TREE
- CATEGORY B TREE
- CATEGORY C TREE
- CATEGORY U TREE
- ROOT PROTECTION AREA
- AREA TPO
- TPO SINGLE TREE
- POTENTIAL REMOVAL / IMPACT
- TO BE REMOVED



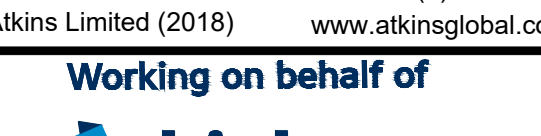
HIGHWAYS

- PROPOSED HIGHWAY BOUNDARY
- EXISTING WATERBODIES
- RESIDENTIAL BUILDING

TREE SURVEY

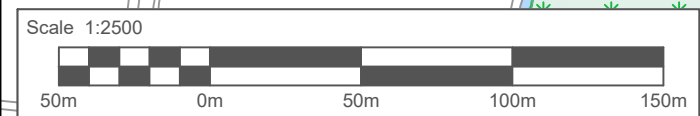
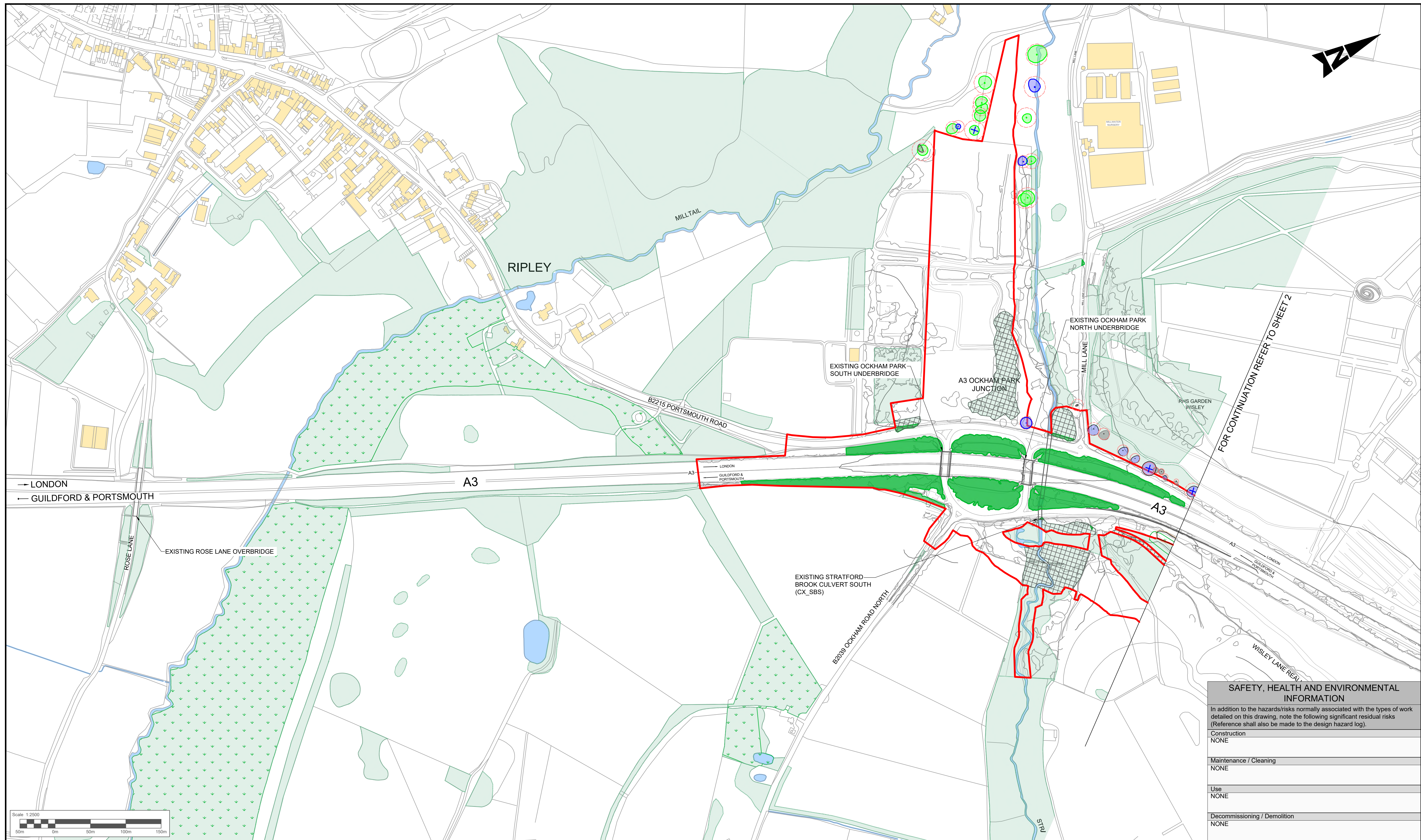
- CATEGORY A WOODLAND
- CATEGORY B WOODLAND
- WOODLAND ROOT PROTECTION AREAS
- PROTECTED WOODLAND ID

Description						
Status	Revision	Drawn	Checked	Reviewed	Authorised	Issue Date
Description						
Status	Revision	Drawn	Checked	Reviewed	Authorised	Issue Date
Description						
Status	Revision	Drawn	Checked	Reviewed	Authorised	Issue Date
Description						
Status	Revision	Drawn	Checked	Reviewed	Authorised	Issue Date
S0	P01.1	---	---	---	---	---

Drawing Suitability		WORK IN PROGRESS		Status		S0		Project Title		M25 Junction10/A3 Wisley Interchange							
				Epsom Gateway Ashley Avenue Epsom Surrey KT18 5AL Tel: +44 (0)1372 726140 Fax: +44 (0)1372 740055 www.atkinsglobal.com		Drawing Title						FIGURE 9.8 VEGETATION CLEARANCE AND MANAGEMENT KEYS AND NOTES					
Copyright © Atkins Limited (2018)		Client		Working on behalf of				Drawing Number		Project		I Originator		I Volume			
								HE551522		- ATK		- ELS		-			
								XX_ML		- DR - LL - 000012							
								Location		Type		Role		Number			
Original Size: A1		Scale: 1:2500		Project Ref. No: 5158141		Sheet: 1 of 1		Rev: P01.1									

DO NOT SCALE

100
0 10
Millimetres



KEY

DCO BOUNDARY

WOODLAND OUTSIDE EXISTING HIGHWAY BOUNDARY

WOODLAND WITHIN EXISTING HIGHWAY BOUNDARY

VEGETATION / WOODLAND TO BE FELLED

VEGETATION / WOODLAND TO BE THINNED AND MANAGED

ANCIENT WOODLANDS

CATEGORY A TREE

CATEGORY B TREE

CATEGORY C TREE

CATEGORY U TREE

ROOT PROTECTION AREA

AREA TPO

TPO SINGLE TREE

POTENTIAL REMOVAL / IMPACT

TO BE REMOVED

CATEGORY A WOODLAND

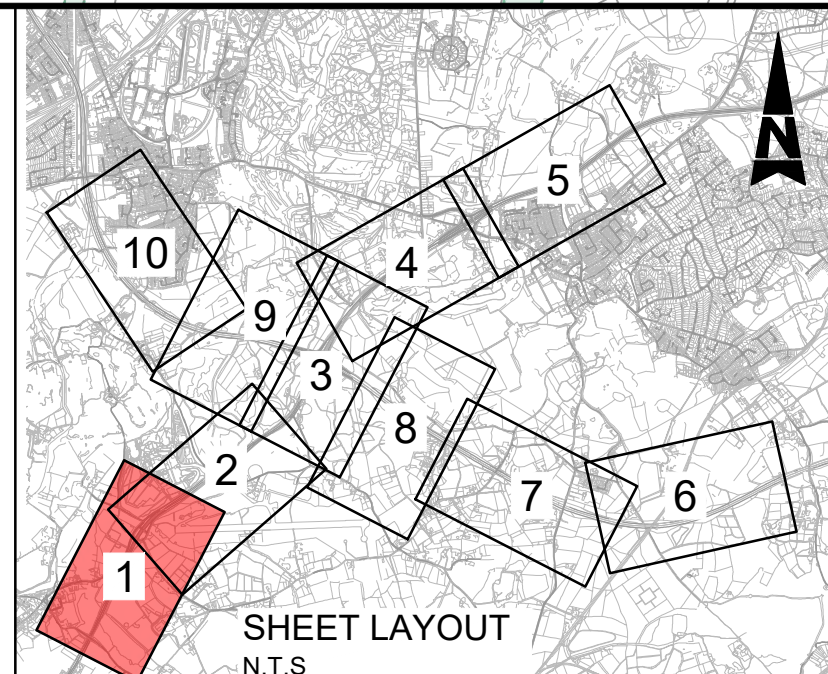
CATEGORY B WOODLAND

WOODLAND ROOT PROTECTION AREAS

PROTECTED WOODLAND ID

NOTE

REFER TO APPENDIX 7.3 FOR FURTHER DETAIL OF VEGETATION.



Description	Status	Revision	Drawn	Checked	Reviewed	Authorised	Issue Date
Description	Status	Revision	Drawn	Checked	Reviewed	Authorised	Issue Date
Description	Status	Revision	Drawn	Checked	Reviewed	Authorised	Issue Date
Description	Status	Revision	Drawn	Checked	Reviewed	Authorised	Issue Date
Description	Status	Revision	Drawn	Checked	Reviewed	Authorised	Issue Date
Description	Status	Revision	Drawn	Checked	Reviewed	Authorised	Issue Date

Drawing Suitability: **WORK IN PROGRESS**

Status: **S0**

Project Title: **M25 Junction10/A3 Wisley Interchange**

SNC-LAVALIN **ATKINS** **highways england**

Epsom Gateway
Ashley Avenue
Epsom
Surrey
KT18 5AL
Tel: +44 (0)1372 726140
Fax: +44 (0)1372 740055
www.atkinsglobal.com

Copyright © Atkins Limited (2018)

Client: **Working on behalf of**

Drawing Title: **FIGURE 9.8
VEGETATION CLEARANCE
AND MANAGEMENT
SHEET 01 OF 11**

Drawing Number: **HE551522**

Project: **XX_ML**

Location: **A1**

Scale: **1:2500**

Project Ref. No.: **5158141**

Sheet: **1 of 10**

Rev: **P01.1**

DO NOT SCALE

Millimetres

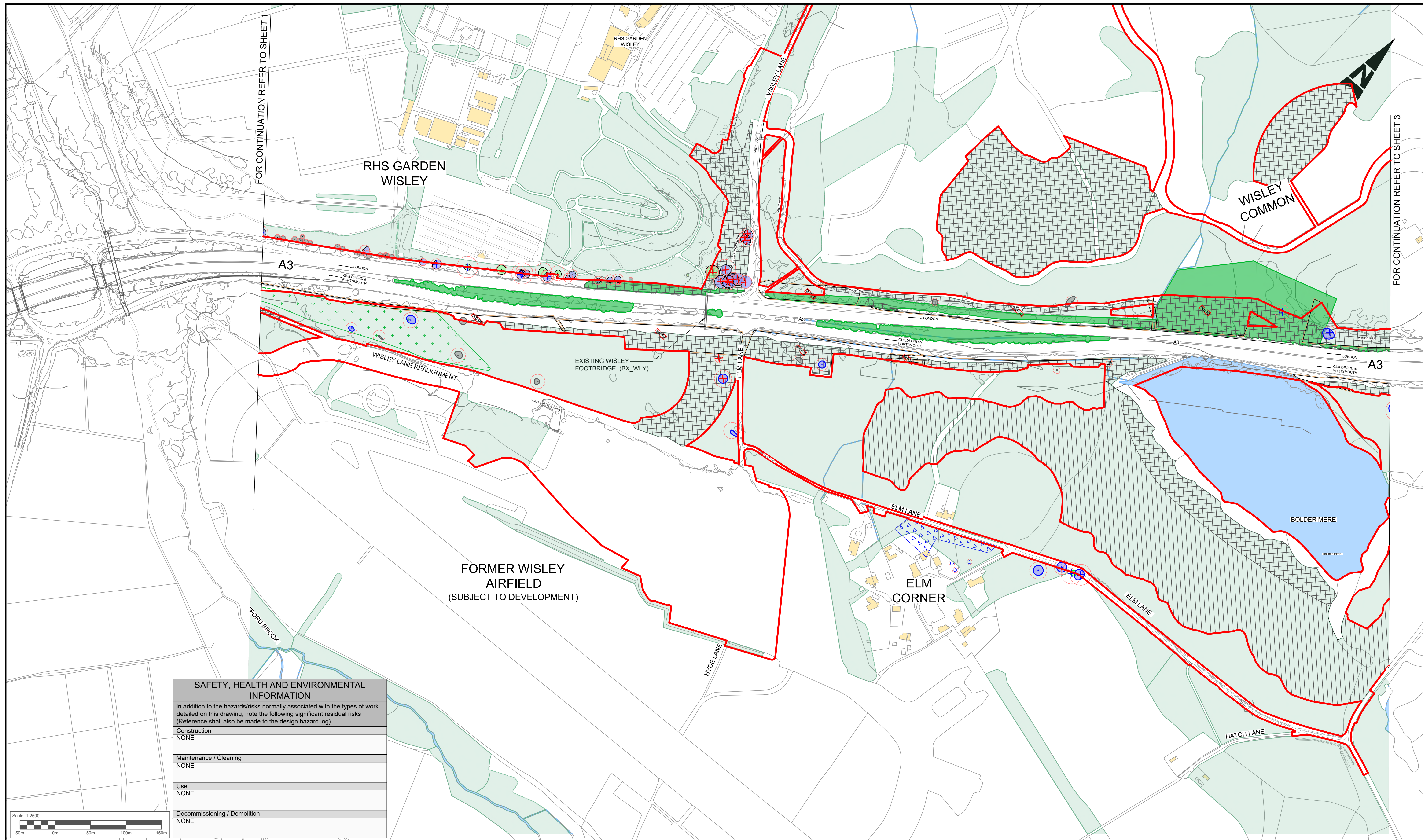
0

10

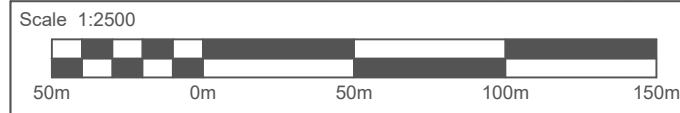
100

FOR CONTINUATION REFER TO SHEET 1

FOR CONTINUATION REFER TO SHEET 3



SAFETY, HEALTH AND ENVIRONMENTAL INFORMATION	
In addition to the hazards/risks normally associated with the types of work detailed on this drawing, note the following significant residual risks (Reference shall also be made to the design hazard log).	
Construction	NONE
Maintenance / Cleaning	NONE
Use	NONE
Decommissioning / Demolition	NONE



KEY

- DCO BOUNDARY

WOODLAND OUTSIDE EXISTING HIGHWAY BOUNDARY

WOODLAND WITHIN EXISTING HIGHWAY BOUNDARY

VEGETATION / WOODLAND TO BE FELLED

VEGETATION / WOODLAND TO BE THINNED AND MANAGED

ANCIENT WOODLANDS
- CATEGORY A TREE

CATEGORY B TREE

CATEGORY C TREE

CATEGORY U TREE

ROOT PROTECTION AREA
- AREA TPO

TPO SINGLE TREE

POTENTIAL REMOVAL / IMPACT

TO BE REMOVED
- CATEGORY A WOODLAND

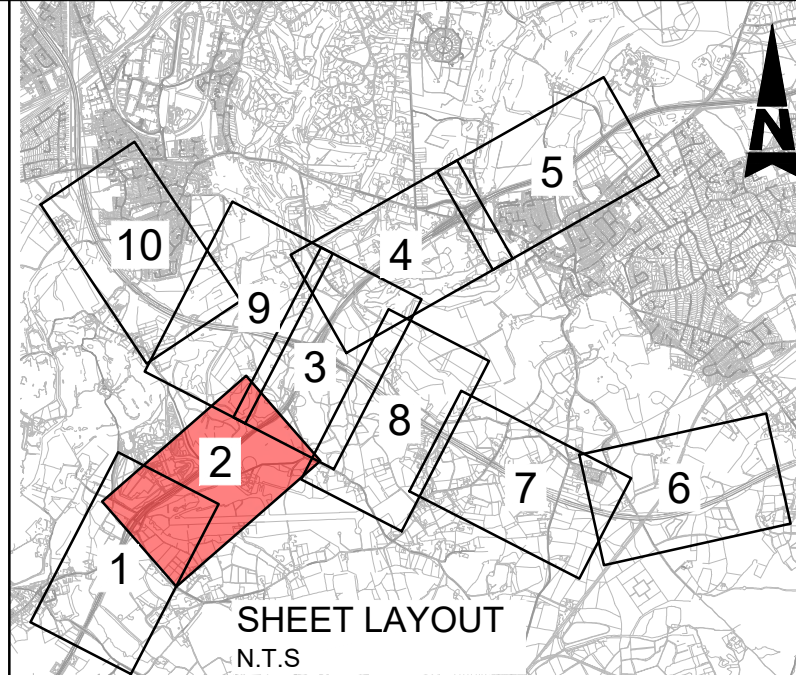
CATEGORY B WOODLAND

WOODLAND ROOT PROTECTION AREAS




PROTECTED WOODLAND ID

NOTE

REFER TO APPENDIX 7.3 FOR FURTHER DETAIL OF VEGETATION.



Description						
Status	Revision	Drawn	Checked	Reviewed	Authorised	Issue Date
Description						
Status	Revision	Drawn	Checked	Reviewed	Authorised	Issue Date
Description						
Status	Revision	Drawn	Checked	Reviewed	Authorised	Issue Date
Description						
Status	Revision	Drawn	Checked	Reviewed	Authorised	Issue Date
S0	P01.1	---	---	---	---	---

Drawing Suitability		WORK IN PROGRESS		Status		S0		Project Title		M25 Junction10/A3 Wisley Interchange					
 SNC-LAVALIN				 ATKINS <small>Member of the SNC-Lavalin Group</small>		Epsom Gateway Ashley Avenue Epsom Surrey KT18 5AL Tel: +44 (0)1372 726140 Fax: +44 (0)1372 740055 www.atkinsglobal.com		Drawing Title				FIGURE 9.8 VEGETATION CLEARANCE AND MANAGEMENT SHEET 02 OF 11			
Copyright © Atkins Limited (2018)						www.atkinsglobal.com									
Client		 Working on behalf of highways england						Drawing Number		Project		I Originator		I Volume	
								HE551522		- ATK		- ELS		-	
								XX_ML		- DR		- LL		- 000002	
Location								Type		Role		Number			
Original Size:		A1		Scale:		1:2500		Project Ref. No:		5158141		Sheet:		2 of 10	
												Rev:		P01.1	

DO NOT SCALE

Millimetres

0

10

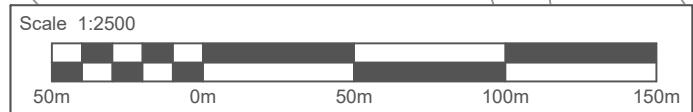
100

FOR CONTINUATION REFER TO SHEET 2

FOR CONTINUATION REFER TO SHEET 9

FOR CONTINUATION REFER TO SHEET 4

FOR CONTINUATION REFER TO SHEET 8



KEY

DCO BOUNDARY

WOODLAND OUTSIDE EXISTING HIGHWAY BOUNDARY

WOODLAND WITHIN EXISTING HIGHWAY BOUNDARY

VEGETATION / WOODLAND TO BE FELLED

VEGETATION / WOODLAND TO BE THINNED AND MANAGED

ANCIENT WOODLANDS

CATEGORY A TREE

CATEGORY B TREE

CATEGORY C TREE

CATEGORY U TREE

ROOT PROTECTION AREA

AREA TPO

TPO SINGLE TREE

POTENTIAL REMOVAL / IMPACT

TO BE REMOVED

CATEGORY A WOODLAND

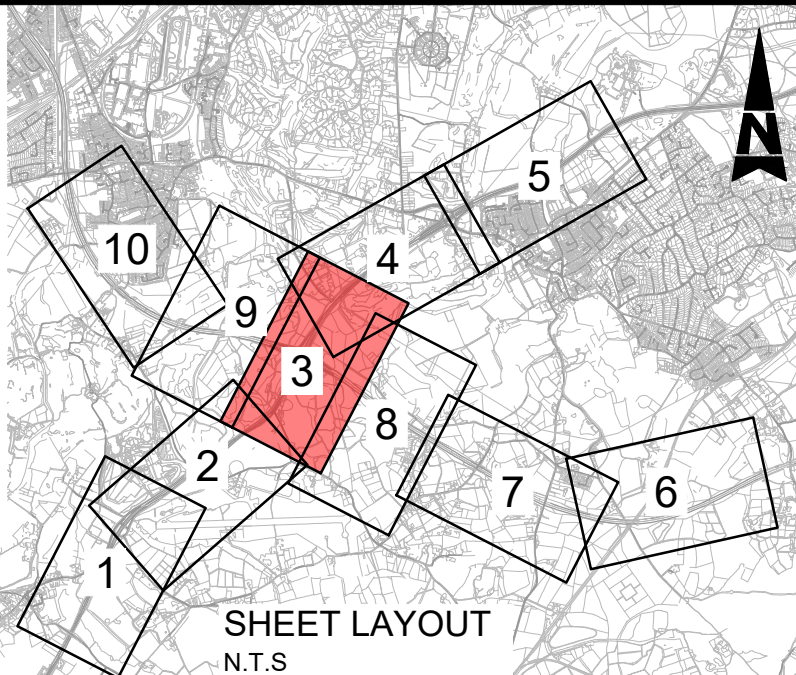
CATEGORY B WOODLAND

WOODLAND ROOT PROTECTION AREAS

W005 PROTECTED WOODLAND ID

NOTE

REFER TO APPENDIX 7.3 FOR FURTHER DETAIL OF VEGETATION.



Description	Status	Revision	Drawn	Checked	Reviewed	Authorised	Issue Date
Description							
Description							
Description							
Description							
Description							
Description							
Description							
Description							
Description							

WORK IN PROGRESS

S0

Project Title

M25 Junction10/A3 Wisley Interchange

Drawing Title

FIGURE 9.8
VEGETATION CLEARANCE
AND MANAGEMENT
SHEET 03 OF 11

Drawing Number

HE551522

Project

XX_ML

Location

A1

Scale

1:2500

Project Ref. No.

5158141

Sheet

3 of 10

Rev

P01.1

Originator

ATKINS

Volume

ELS

Type

DR

Role

LL

Number

000003

Client

Working on behalf of

highways
england

Drawing Suitability

WORK IN PROGRESS

Status

S0

Project Title

M25 Junction10/A3 Wisley Interchange

Drawing Title

FIGURE 9.8
VEGETATION CLEARANCE
AND MANAGEMENT
SHEET 03 OF 11

Drawing Number

HE551522

Project

XX_ML

Location

A1

Scale

1:2500

Project Ref. No.

5158141

Sheet

3 of 10

Rev

P01.1

SAFETY, HEALTH AND ENVIRONMENTAL INFORMATION	
In addition to the hazards/risks normally associated with the types of work detailed on this drawing, note the following significant residual risks (Reference shall also be made to the design hazard log).	
Construction	NONE
Maintenance / Cleaning	NONE
Use	NONE
Decommissioning / Demolition	NONE

DO NOT SCALE

Millimetres

0

10

100

FOXWARREN PARK

FOR CONTINUATION REFER TO SHEET 3

REDHILL ROAD

REDHILL RETAINING WALL

BRAMLEY HEDGE FARM

WISLEY COMMON

GOthic TOWER

COURT CLOSE FARM

PAINSHILL PARK

PAINSHILL PARK

PAINSHILL PARK

PAINSHILL HOUSE

RIVER MOLE

THE LAKE

NEW FARM

HEYSWOOD GIRL GUIDE CAMP SITE

GAS COMPOUND

SEVEN HILLS ROAD (SOUTH)

OLD BYFLEET ROAD

FELTONFLEET SCHOOL

HILTON COBHAM

LONG ORCHARD HOUSE

LONG ORCHARD FARM

SAN DOMENICO (EURO GARAGES)

EXISTING PAINSHILL INTERCHANGE WEST OVERBRIDGE (BX_PIW)

EXISTING PAINSHILL INTERCHANGE EAST OVERBRIDGE (BX_PIE)

PAINSHILL PARK

PAINSHILL HOUSE

RIVER MOLE

A3/A245 PAINSHILL JUNCTION

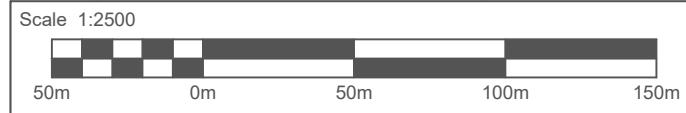
A3

A245

B88 SEVEN HILLS ROAD

FOR CONTINUATION REFER TO SHEET 5

12

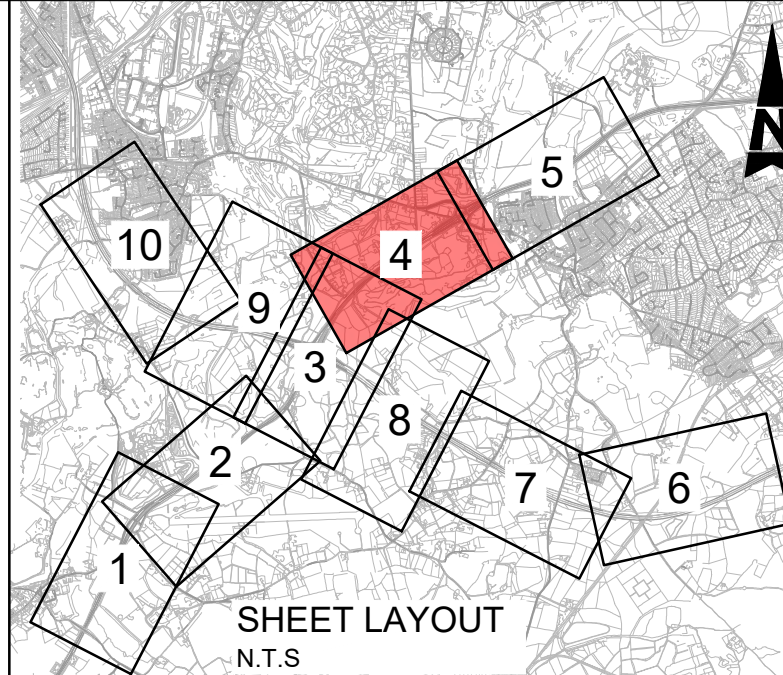


KEY

- DCO BOUNDARY
- WOODLAND OUTSIDE EXISTING HIGHWAY BOUNDARY
- WOODLAND WITHIN EXISTING HIGHWAY BOUNDARY
- VEGETATION / WOODLAND TO BE FELLED
- VEGETATION / WOODLAND TO BE THINNED AND MANAGED
- ANCIENT WOODLANDS
- CATEGORY A TREE
- CATEGORY B TREE
- CATEGORY C TREE
- CATEGORY U TREE
- ROOT PROTECTION AREA
- AREA TPO
- TPO SINGLE TREE
- POTENTIAL REMOVAL / IMPACT
- TO BE REMOVED
- CATEGORY A WOODLAND
- CATEGORY B WOODLAND
- WOODLAND ROOT PROTECTION AREAS
- W005 PROTECTED WOODLAND ID


NOTE

REFER TO APPENDIX 7.3 FOR FURTHER DETAIL OF VEGETATION.






















Description	Status	Revision	Drawn	Checked	Reviewed	Authorised	Issue Date
Description	Status	Revision	Drawn	Checked	Reviewed	Authorised	Issue Date
Description	Status	Revision	Drawn	Checked	Reviewed	Authorised	Issue Date
Description	Status	Revision	Drawn	Checked	Reviewed	Authorised	Issue Date
Description	Status	Revision	Drawn	Checked	Reviewed	Authorised	Issue Date
Description	Status	Revision	Drawn	Checked	Reviewed	Authorised	Issue Date

Drawing Suitability	WORK IN PROGRESS	Status	S0	Project Title	M25 Junction10/A3 Wisley Interchange
Client	SNC-LAVALIN	Originator	ATKINS	Drawing Title	FIGURE 9.8 VEGETATION CLEARANCE AND MANAGEMENT SHEET 04 OF 11
Project	Epsom Gateway Ashley Avenue Epsom Surrey KT18 5AL	Volume	EL5	Drawing Number	HE551522
Location	Tel: +44 (0)1372 726140 Fax: +44 (0)1372 740055 www.atkinsglobal.com	Role	DR - LL - 000004	Original Size	A1
Scale	1:2500	Project Ref. No.	5158141	Sheet	4 of 10
Rev	P01.1				

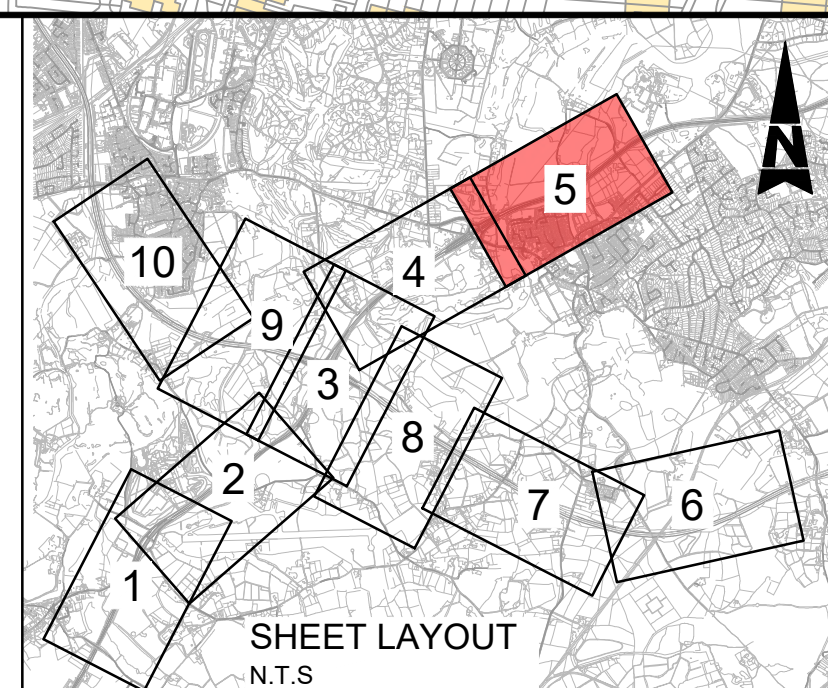


SAFETY, HEALTH AND ENVIRONMENTAL INFORMATION	
In addition to the hazards/risks normally associated with the types of work detailed on this drawing, note the following significant residual risks (Reference shall also be made to the design hazard log).	
Construction	NONE
Maintenance / Cleaning	NONE
Use	NONE
Decommissioning / Demolition	NONE




KEY			
	DCO BOUNDARY		CATEGORY A TREE
	WOODLAND OUTSIDE EXISTING HIGHWAY BOUNDARY		CATEGORY B TREE
	WOODLAND WITHIN EXISTING HIGHWAY BOUNDARY		CATEGORY C TREE
	VEGETATION / WOODLAND TO BE FELLED		CATEGORY U TREE
	VEGETATION / WOODLAND TO BE THINNED AND MANAGED		ROOT PROTECTION AREA
	ANCIENT WOODLANDS		AREA TPO
			TPO SINGLE TREE
			POTENTIAL REMOVAL / IMPACT
			TO BE REMOVED
			CATEGORY A WOODLAND
			CATEGORY B WOODLAND
			WOODLAND ROOT PROTECTION AREAS
			PROTECTED WOODLAND ID

NOTE

REFER TO APPENDIX 7.3 FOR FURTHER DETAIL OF VEGETATION.



Description						
Status	Revision	Drawn	Checked	Reviewed	Authorised	Issue Date
Description						
Status	Revision	Drawn	Checked	Reviewed	Authorised	Issue Date
Description						
Status	Revision	Drawn	Checked	Reviewed	Authorised	Issue Date
Description						
Status	Revision	Drawn	Checked	Reviewed	Authorised	Issue Date
Description						
Status S0	Revision P01.1	Drawn ---	Checked ---	Reviewed ---	Authorised ---	Issue Date ---

Drawing Suitability		Status		Project Title	
WORK IN PROGRESS		S0		M25 Junction10/A3 Wisley Interchange	
  Epsom Gateway Ashley Avenue Epsom Surrey KT18 5AL Tel: +44 (0)1372 726140 Fax: +44 (0)1372 740055 www.atkinsglobal.com		Drawing Title <div style="text-align: center;"> FIGURE 9.8 VEGETATION CLEARANCE AND MANAGEMENT SHEET 05 OF 11 </div>			
Copyright © Atkins Limited (2018)					
Client		Drawing Number			
Working on behalf of 		Project HE551522 - ATK - ELS - XX_ML - DR - LL - 000005			
		Location <div style="display: flex; justify-content: space-between;"> Type Role Number </div>			
		Original Size: A1 Scale: 1:2500 Project Ref. No: 5158141 Sheet: 5 of 10 Rev: P01.1			

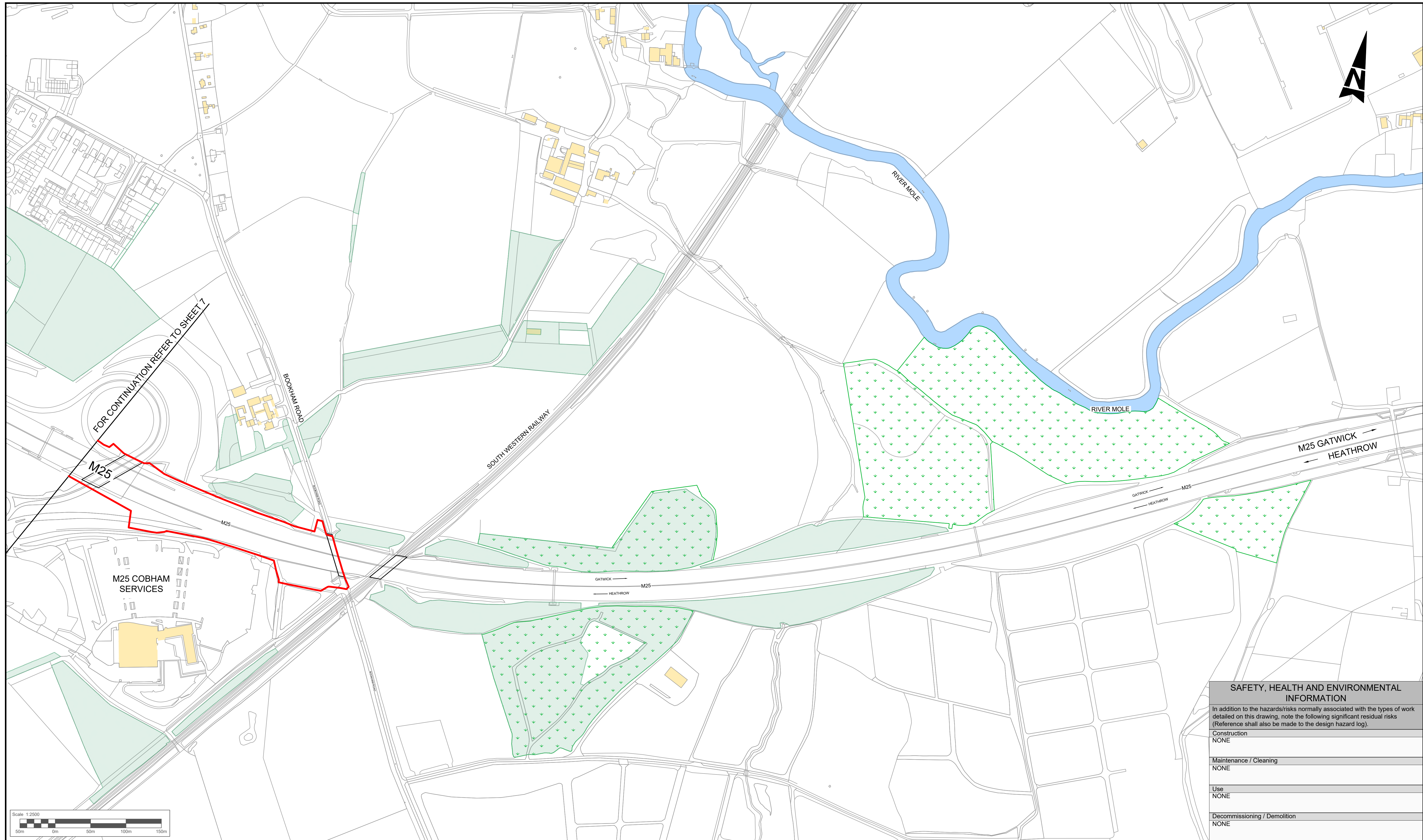
DO NOT SCALE

Millimetres

0

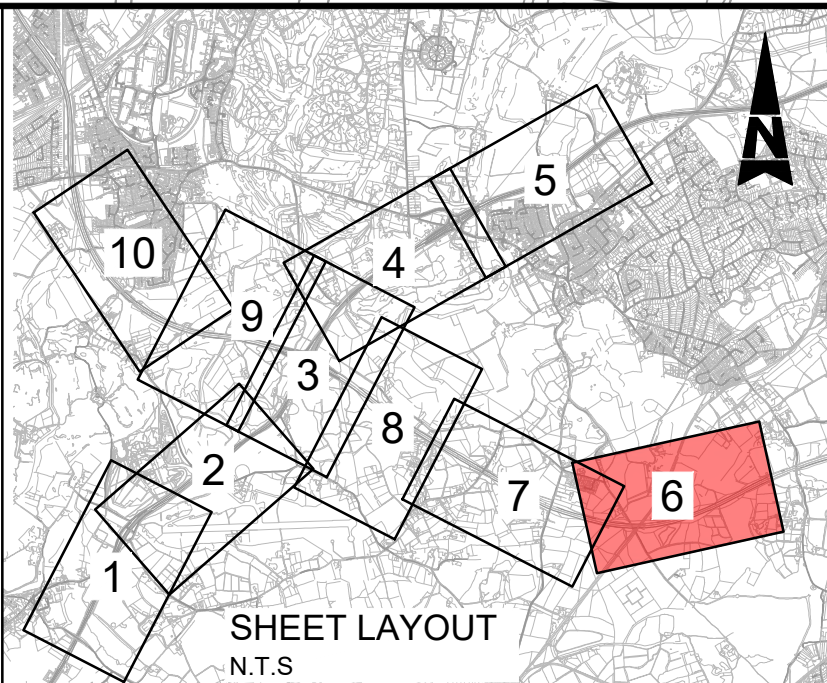
10

100



SAFETY, HEALTH AND ENVIRONMENTAL INFORMATION	
In addition to the hazards/risks normally associated with the types of work detailed on this drawing, note the following significant residual risks (Reference shall also be made to the design hazard log).	
Construction	NONE
Maintenance / Cleaning	NONE
Use	NONE
Decommissioning / Demolition	NONE

KEY			
	DCO BOUNDARY		CATEGORY A TREE
	WOODLAND OUTSIDE EXISTING HIGHWAY BOUNDARY		CATEGORY B TREE
	WOODLAND WITHIN EXISTING HIGHWAY BOUNDARY		CATEGORY C TREE
	VEGETATION / WOODLAND TO BE FELLED		CATEGORY U TREE
	VEGETATION / WOODLAND TO BE THINNED AND MANAGED		TO BE REMOVED
	ANCIENT WOODLANDS		ROOT PROTECTION AREA
	AREA TPO		TPO SINGLE TREE
	POTENTIAL REMOVAL / IMPACT		CATEGORY A WOODLAND
	TO BE REMOVED		CATEGORY B WOODLAND
	PROTECTED WOODLAND ID		WOODLAND ROOT PROTECTION AREAS
NOTE REFER TO APPENDIX 7.3 FOR FURTHER DETAIL OF VEGETATION.			



Description						
Status	Revision	Drawn	Checked	Reviewed	Authorised	Issue Date
Description						
Status	Revision	Drawn	Checked	Reviewed	Authorised	Issue Date
Description						
Status	Revision	Drawn	Checked	Reviewed	Authorised	Issue Date
Description						
Status	Revision	Drawn	Checked	Reviewed	Authorised	Issue Date
Description						
Status	Revision	Drawn	Checked	Reviewed	Authorised	Issue Date
S0	P01.1	---	---	---	---	---

Drawing Suitability		WORK IN PROGRESS		Status	S0	Project Title		M25 Junction10/A3 Wisley Interchange	
				Epsom Gateway Ashley Avenue Epsom Surrey KT18 5AL Tel: +44 (0)1372 726140 Fax: +44 (0)1372 740055 www.atkinsglobal.com		Drawing Title		FIGURE 9.8 VEGETATION CLEARANCE AND MANAGEMENT SHEET 06 OF 11	
Copyright © Atkins Limited (2018)		Client		Working on behalf of		Drawing Number		HE551522	
		Project		Originator		Volume		- ATK - ELS -	
Location		Type		Role		Number		XX_ML - DR - LL - 000006	
Original Size:	A1	Scale:	1:2500	Project Ref. No:	5158141	Sheet:	6 of 10	Rev:	P01.1

DO NOT SCALE

Millimetres

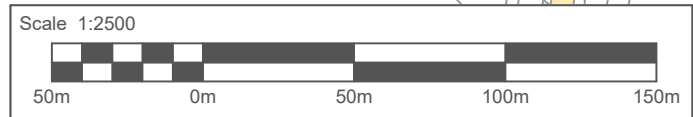
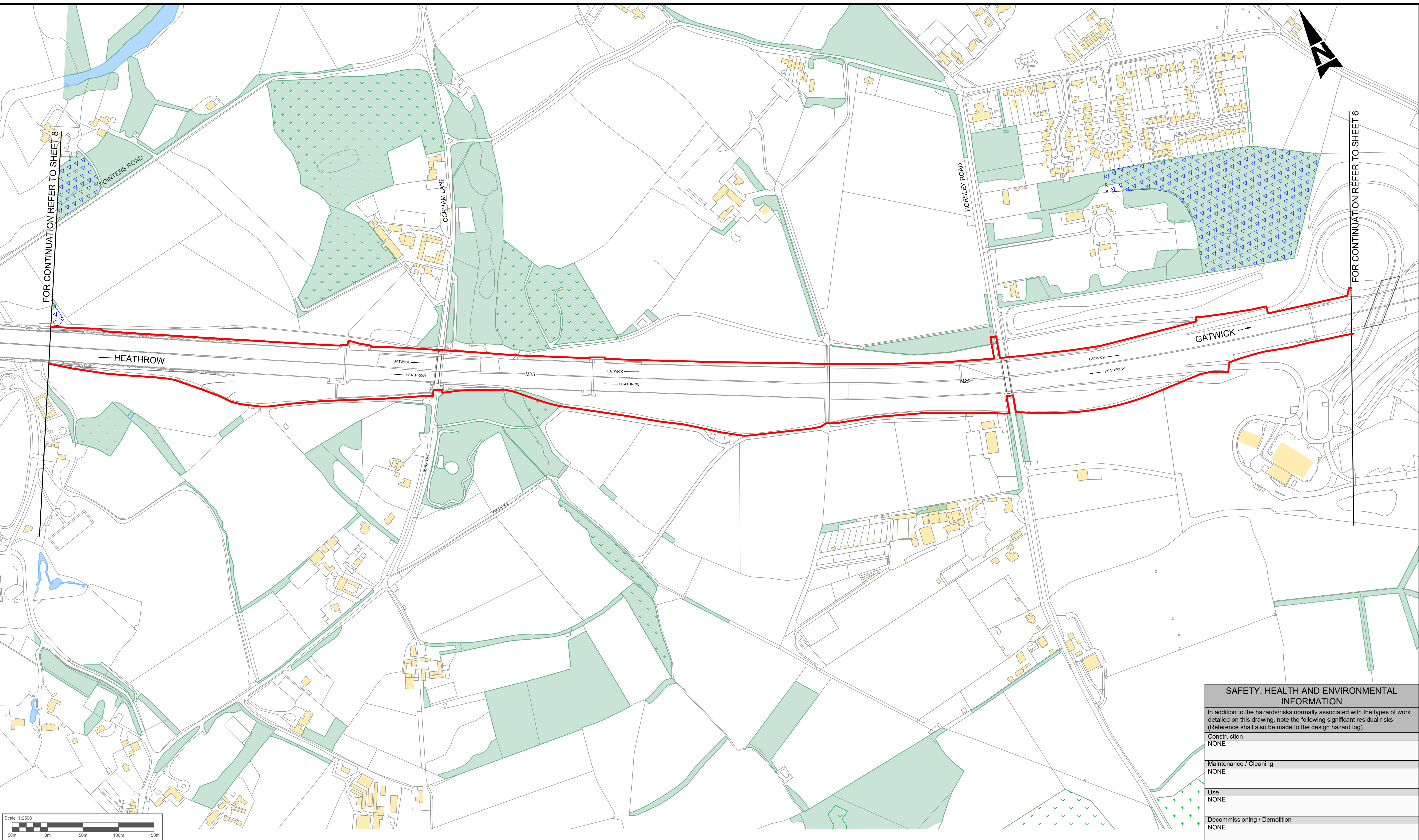
0

10

100

FOR CONTINUATION REFER TO SHEET 8

FOR CONTINUATION REFER TO SHEET 6

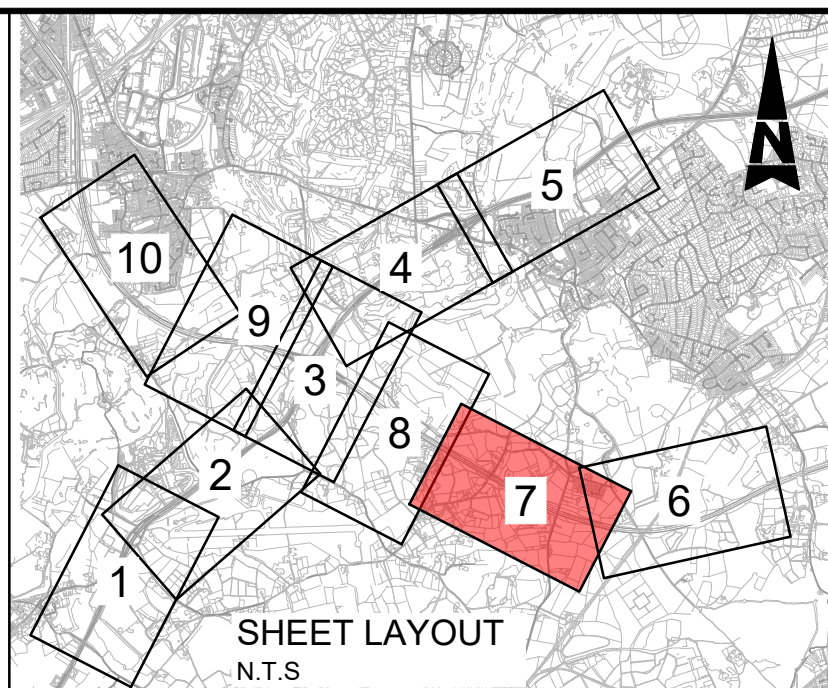


KEY

- | | | | |
|---|----------------------|----------------------------|--------------------------------|
| DCO BOUNDARY | CATEGORY A TREE | AREA TPO | CATEGORY A WOODLAND |
| WOODLAND OUTSIDE EXISTING HIGHWAY BOUNDARY | CATEGORY B TREE | TPO SINGLE TREE | CATEGORY B WOODLAND |
| WOODLAND WITHIN EXISTING HIGHWAY BOUNDARY | CATEGORY C TREE | POTENTIAL REMOVAL / IMPACT | WOODLAND ROOT PROTECTION AREAS |
| VEGETATION / WOODLAND TO BE FELLED | CATEGORY U TREE | TO BE REMOVED | W005 PROTECTED WOODLAND ID |
| VEGETATION / WOODLAND TO BE THINNED AND MANAGED | ROOT PROTECTION AREA | | |
| ANCIENT WOODLANDS | | | |

NOTE

REFER TO APPENDIX 7.3 FOR FURTHER DETAIL OF VEGETATION.

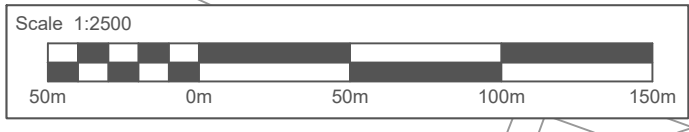
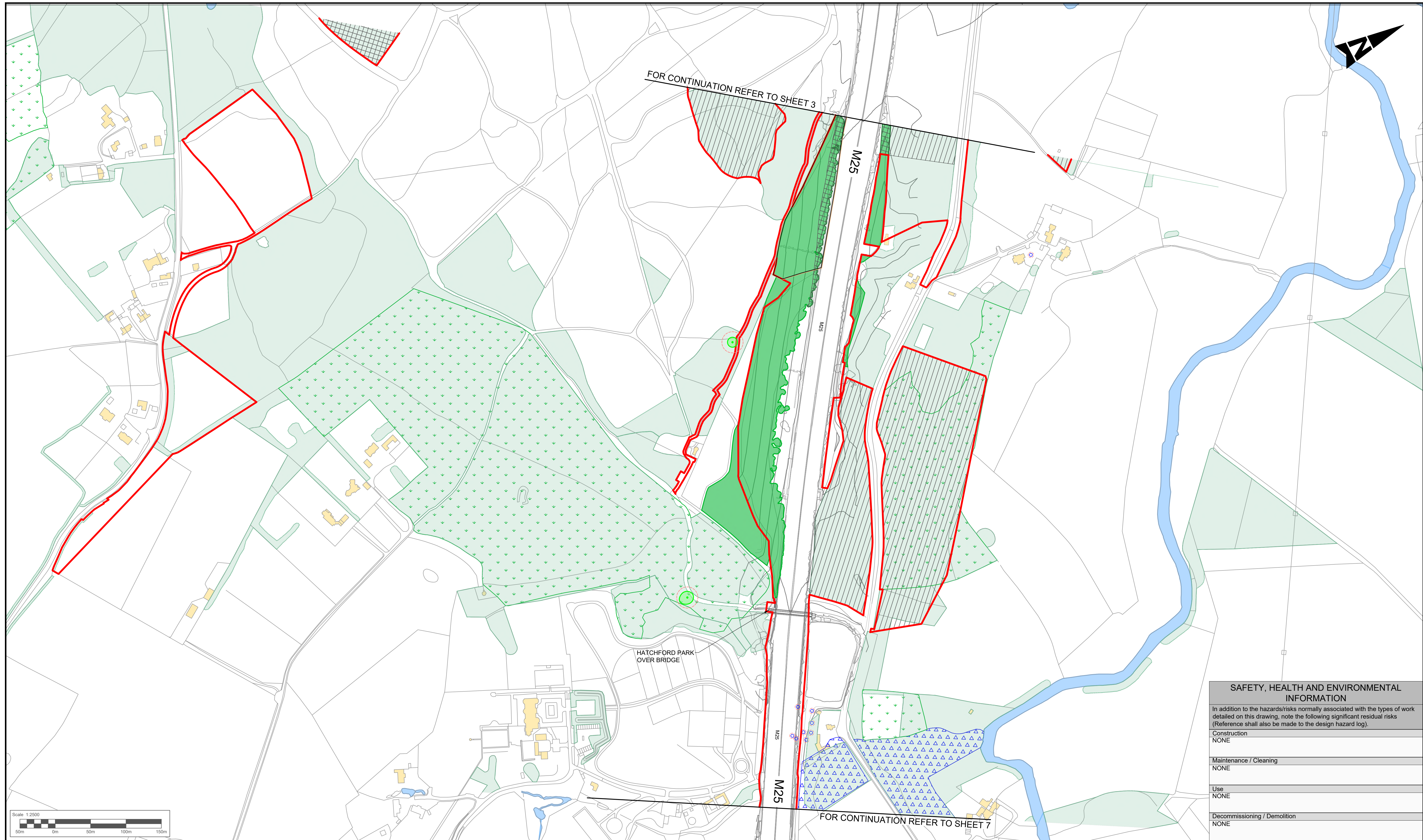


Description						
Status	Revision	Drawn	Checked	Reviewed	Authorised	Issue Date
Description						
Status	Revision	Drawn	Checked	Reviewed	Authorised	Issue Date
Description						
Status	Revision	Drawn	Checked	Reviewed	Authorised	Issue Date
Description						
Status	Revision	Drawn	Checked	Reviewed	Authorised	Issue Date
S0	P01.1	---	---	---	---	---

Drawing Suitability		WORK IN PROGRESS		Status	S0	Project Title		M25 Junction10/A3 Wisley Interchange	
ATKINS Epsom Gateway Ashley Avenue Epsom Surrey KT18 5AL Tel: +44 (0)1372 726140 Fax: +44 (0)1372 740055 www.atkinsglobal.com		Copyright © Atkins Limited (2018)		Client		Drawing Title		FIGURE 9.8 VEGETATION CLEARANCE AND MANAGEMENT SHEET 07 OF 11	
		Working on behalf of		Drawing Number		HE551522		I Originator	
				Project		XX_ML		I Volume	
						- DR - LL - 000007			
Original Size: A1		Scale: 1:2500		Project Ref. No: 5158141		Sheet: 7 of 10		Rev: P01.1	

DO NOT SCALE

100
0 10
Millimetres



KEY

DCO BOUNDARY

WOODLAND OUTSIDE EXISTING HIGHWAY BOUNDARY

WOODLAND WITHIN EXISTING HIGHWAY BOUNDARY

VEGETATION / WOODLAND TO BE FELLED

VEGETATION / WOODLAND TO BE THINNED AND MANAGED

ANCIENT WOODLANDS

CATEGORY A TREE

CATEGORY B TREE

CATEGORY C TREE

CATEGORY U TREE

ROOT PROTECTION AREA

AREA TPO

TPO SINGLE TREE

POTENTIAL REMOVAL / IMPACT

TO BE REMOVED

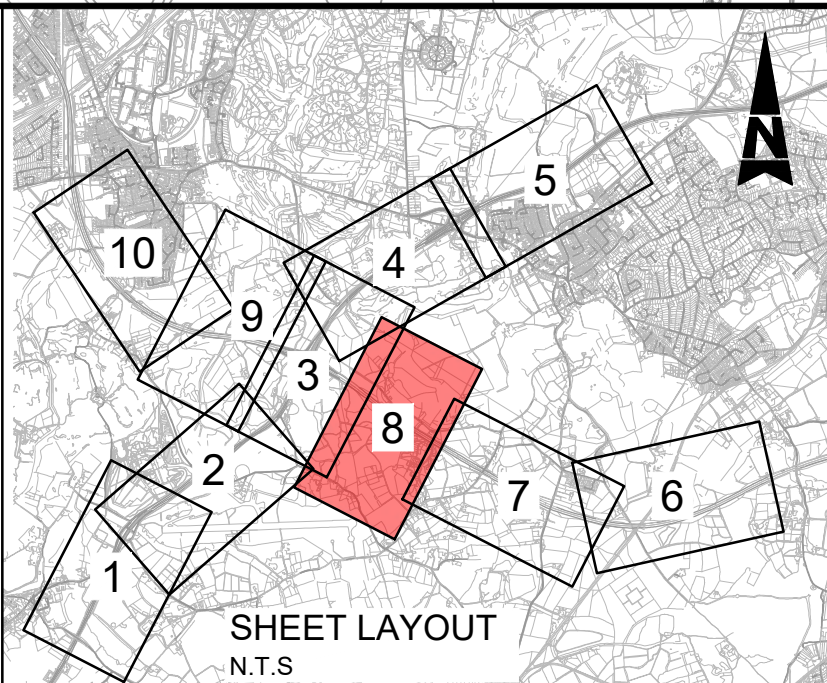
CATEGORY A WOODLAND

CATEGORY B WOODLAND

WOODLAND ROOT PROTECTION AREAS

W005 PROTECTED WOODLAND ID

NOTE
REFER TO APPENDIX 7.3 FOR FURTHER DETAIL OF VEGETATION.



Description	Status	Revision	Drawn	Checked	Reviewed	Authorised	Issue Date
Description							
Description							
Description							
Description							
Description							
Description							
Description							
Description							
Description							

Drawing Suitability

WORK IN PROGRESS

Status

S0

Project Title

M25 Junction10/A3 Wisley Interchange

SNC-LAVALIN

ATKINS

Epsom Gateway
Ashley Avenue
Epsom
Surrey
KT18 5AL
Tel: +44 (0)1372 726140
Fax: +44 (0)1372 740055
www.atkinsglobal.com

Copyright © Atkins Limited (2018)

Client

Working on behalf of

highways
england

Drawing Title


FIGURE 9.8
VEGETATION CLEARANCE
AND MANAGEMENT
SHEET 08 OF 11

Drawing Number
Project




















HE551522 - ATK - ELS -
XX_ML - DR - LL - 000008

Location

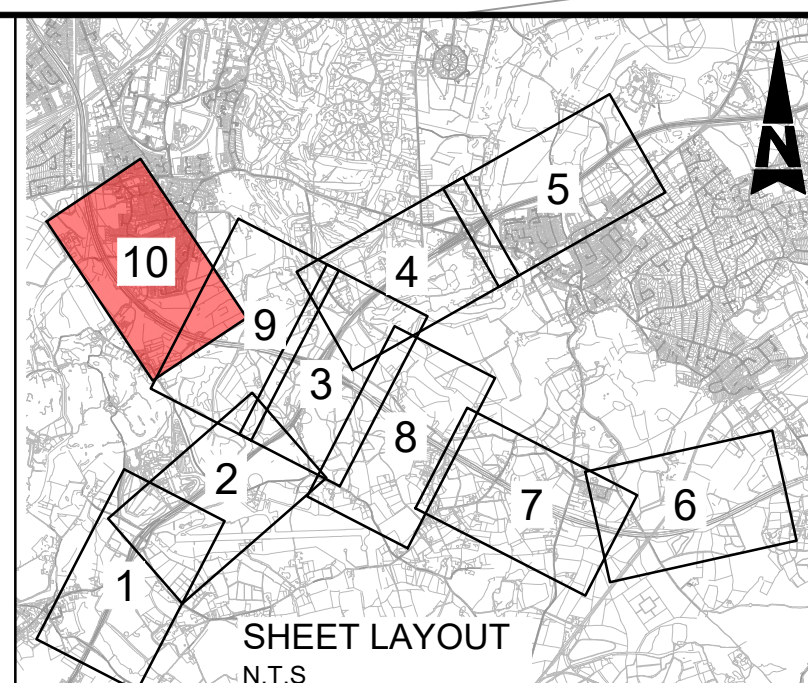
Original Size: A1 Scale: 1:2500 Project Ref. No: 5158141 Sheet: 8 of 10 Rev: P01.1






SAFETY, HEALTH AND ENVIRONMENTAL INFORMATION	
In addition to the hazards/risks normally associated with the types of work detailed on this drawing, note the following significant residual risks (Reference shall also be made to the design hazard log).	
Construction	NONE
Maintenance / Cleaning	NONE
Use	NONE
Decommissioning / Demolition	NONE

KEY							
	DCO BOUNDARY		CATEGORY A TREE		AREA TPO		CATEGORY A WOODLAND
	WOODLAND OUTSIDE EXISTING HIGHWAY BOUNDARY		CATEGORY B TREE		TPO SINGLE TREE		CATEGORY B WOODLAND
	WOODLAND WITHIN EXISTING HIGHWAY BOUNDARY		CATEGORY C TREE		POTENTIAL REMOVAL / IMPACT		WOODLAND ROOT PROTECTION AREAS
	VEGETATION / WOODLAND TO BE FELLED		CATEGORY U TREE		TO BE REMOVED		PROTECTED WOODLAND ID
	VEGETATION / WOODLAND TO BE THINNED AND MANAGED		ROOT PROTECTION AREA				
	ANCIENT WOODLANDS						

NOTE
REFER TO APPENDIX 7.3 FOR FURTHER DETAIL OF VEGETATION.



Description						
Status	Revision	Drawn	Checked	Reviewed	Authorised	Issue Date
Description						
Status	Revision	Drawn	Checked	Reviewed	Authorised	Issue Date
Description						
Status	Revision	Drawn	Checked	Reviewed	Authorised	Issue Date
Description						
Status	Revision	Drawn	Checked	Reviewed	Authorised	Issue Date
Description						
Status	Revision	Drawn	Checked	Reviewed	Authorised	Issue Date
S0	P01.1	Drawn ---	Checked ---	Reviewed ---	Authorised ---	Issue Date ---

Drawing Suitability	WORK IN PROGRESS	Status	S0	Project Title	M25 Junction10/A3 Wisley Interchange						
 SNC-LAVALIN	 ATKINS <small>Member of the SNC-Lavalin Group</small> Epsom Gateway Ashley Avenue Epsom Surrey KT18 5AL Tel: +44 (0)1372 726140 Fax: +44 (0)1372 740055 www.atkinsglobal.com			Drawing Title <div style="text-align: center;"> FIGURE 9.8 VEGETATION CLEARANCE AND MANAGEMENT SHEET 10 OF 11 </div>							
Copyright © Atkins Limited (2018)					Drawing Number Project <div style="text-align: center;"> HE551522 - ATK - ELS - XX_ML - DR - LL - 000010 </div> <div style="display: flex; justify-content: space-between;"> Location Type Role Number </div> <table border="1" style="width: 100%; border-collapse: collapse;"> <tr> <td style="width: 10%;">Original Size</td> <td style="width: 15%;">A1</td> <td style="width: 15%;">Scale: 1:2500</td> <td style="width: 15%;">Project Ref. No: 5158141</td> <td style="width: 15%;">Sheet: 10 of 10</td> <td style="width: 10%;">Rev: P01.1</td> </tr> </table>	Original Size	A1	Scale: 1:2500	Project Ref. No: 5158141	Sheet: 10 of 10	Rev: P01.1
Original Size	A1	Scale: 1:2500	Project Ref. No: 5158141	Sheet: 10 of 10	Rev: P01.1						
Client	Working on behalf of 										



View from Bridleway 544 (Wisley Airfield) looking north (winter).



View from Bridleway 544 (Wisley Airfield) looking north (summer).

SAFETY, HEALTH AND ENVIRONMENTAL INFORMATION
In addition to the hazards/risks normally associated with the types of work detailed on this drawing, note the following significant residual risks (Reference shall also be made in the design hazard log)
Construction
None
Maintenance / Cleaning
None
Use
None
Decommission / Demolition
None

The locations of these photographs are shown in Figure 9.9 Key Visual Receptor Locations.

Description							Drawing Suitability			Status		Project Title				
Status	Revision	Drawn	Checked	Reviewed	Authorised	Issue Date	PUBLISHED			A1		ROAD IMPROVEMENT PROGRAMME M25 Junction 10				
Description							ATKINS Member of the SNC-Lavalin Group Epsom Gateway Ashley Avenue Epsom Surrey KT18 5AL Tel: +44 (0) 1372 726140 Fax: +44 (0) 1372 740055 Copyright © Atkins Limited (2019) www.atkinsglobal.com			FIGURE 9.10 VIEWPOINT PHOTOGRAPH 1, WINTER & SUMMER						
Status	Revision	Drawn	Checked	Reviewed	Authorised	Issue Date										
Description																
Status	Revision	Drawn	Checked	Reviewed	Authorised	Issue Date										
Description							Client 			Drawing Number Project Originator Volume HE551522 - ATK - ELS XX - GS - GI - 000022						
Status	Revision	Drawn	Checked	Reviewed	Authorised	Issue Date										
Description																
Status	Revision	Drawn	Checked	Reviewed	Authorised	Issue Date										
Description PUBLISHED										Location Type Role Number A3 --- --- 1 of 1						
Status	Revision	Drawn	Checked	Reviewed	Authorised	Issue Date										
A1	C01	KV	NH	NW	GB	11/06/19				Original Size: A3 Scale: --- Project Ref. No: --- Sheet: 1 of 1 Rev: C01						



View from Footpath 13 (Wisley Airfield) looking west (winter).



View from Footpath 13 (Wisley Airfield) looking west (summer).


SAFETY, HEALTH AND ENVIRONMENTAL INFORMATION
In addition to the hazards/risks normally associated with the types of work detailed on this drawing, note the following significant residual risks (Reference shall also be made in the design hazard log)
Construction
None
Maintenance / Cleaning
None
Use
None
Decommission / Demolition
None

The locations of these photographs are shown in Figure 9.9 Key Visual Receptor Locations.

Description							Drawing Suitability			Status		Project Title																							
Status							Revision		Drawn		Checked		Reviewed		Authorised		Issue Date		PUBLISHED			A1		ROAD IMPROVEMENT PROGRAMME M25 Junction 10											
Description							<div><div>ATKINS</div><div>Member of the SNC-Lavalin Group</div><div>Epsom Gateway Ashley Avenue Epsom Surrey KT18 5AL Tel: +44 (0) 1372 726140 Fax: +44 (0) 1372 740055 www.atkinsglobal.com</div><div>Copyright © Atkins Limited (2019)</div></div>																												
Status																								Revision		Drawn		Checked		Reviewed		Authorised		Issue Date	
Description																																			
Status																								Revision		Drawn		Checked		Reviewed		Authorised		Issue Date	
Description																																			
Description							Client			<div><div></div><div>highways england</div></div>																									
Status							Revision		Drawn													Checked		Reviewed		Authorised		Issue Date							
Description																																			
PUBLISHED																																			
Status							Revision		Drawn													Checked		Reviewed		Authorised		Issue Date							
A1							C01		KV		NH		NW		GB		11/06/19		<div><div>Drawing Number</div><div>Project Originator Volume</div><div>HE551522 - ATK - ELS XX - GS - GI - 000023</div><div><div>Location</div><div>Type</div><div>Role</div><div>Number</div></div><div><div>Original Size: A3</div><div>Scale ---</div><div>Project Ref. No: ---</div><div>Sheet 1 of 1</div><div>Rev: C01</div></div></div>																



View from Footpath 14 (Elm Corner) looking north (winter).



View from Footpath 14 (Elm Corner) looking north (summer).

The locations of these photographs are shown in Figure 9.9 Key Visual Receptor Locations.

Description							Drawing Suitability			Status		Project Title			
Status Revision Drawn Checked Reviewed Authorised Issue Date							PUBLISHED			A1		ROAD IMPROVEMENT PROGRAMME M25 Junction 10			
Description							<div>ATKINS</div> <div>Member of the SNC-Lavalin Group</div> <div>Epsom Gateway Ashley Avenue Epsom Surrey KT18 5AL</div> <div>Tel: +44 (0) 1372 726140 Fax: +44 (0) 1372 740055 www.atkinsglobal.com</div> <div>Copyright © Atkins Limited (2019)</div>			Drawing Title					
Status Revision Drawn Checked Reviewed Authorised Issue Date										FIGURE 9.12 VIEWPOINT PHOTOGRAPH 3, WINTER & SUMMER					
Description															
Status Revision Drawn Checked Reviewed Authorised Issue Date															
Description							<div>Client</div> <div></div>			Drawing Number					
Status Revision Drawn Checked Reviewed Authorised Issue Date										Project Originator Volume HE551522 - ATK - ELS XX - GS - GI - 000024					
Description										Location Type Role Number					
PUBLISHED										Original Size: Scale Project Ref. No: Sheet Rev:					
Status A1 Revision C01 Drawn KV Checked NH Reviewed NW Authorised GB Issue Date 11/06/19										A3		Scale --- Project Ref. No: --- Sheet 1 of 1 Rev: C01			



View from footbridge over A3 by Elm Lane (winter).



View from footbridge over A3 by Elm Lane (summer).

The locations of these photographs are shown in Figure 9.9 Key Visual Receptor Locations.

Description							Drawing Suitability			Status	Project Title				
Status	Revision	Drawn	Checked	Reviewed	Authorised	Issue Date	PUBLISHED			A1	ROAD IMPROVEMENT PROGRAMME M25 Junction 10				
Description							<div>ATKINS</div> <div>Member of the SNC-Lavalin Group</div> <div>Epsom Gateway Ashley Avenue Epsom Surrey KT18 5AL</div> <div>Tel: +44 (0) 1372 726140 Fax: +44 (0) 1372 740055</div> <div>Copyright © Atkins Limited (2019)</div> <div>www.atkinsglobal.com</div>			Drawing Title					
Status	Revision	Drawn	Checked	Reviewed	Authorised	Issue Date				FIGURE 9.13 VIEWPOINT PHOTOGRAPH 4A, WINTER & SUMMER					
Description															
Status	Revision	Drawn	Checked	Reviewed	Authorised	Issue Date									
Description							Client <div></div>			Drawing Number					
Status	Revision	Drawn	Checked	Reviewed	Authorised	Issue Date				Project Originator Volume HE551522 - ATK - ELS XX - GS - GI - 000025					
Description															
Status	Revision	Drawn	Checked	Reviewed	Authorised	Issue Date									
Description PUBLISHED							PUBLISHED			A1	Location Type Role Number				
Status	Revision	Drawn	Checked	Reviewed	Authorised	Issue Date				Original Size: A3 Scale --- Project Ref. No: --- Sheet 1 of 1 Rev: C01					
Description															
Status	Revision	Drawn	Checked	Reviewed	Authorised	Issue Date									
A1	Revision C01	Drawn KV	Checked NH	Reviewed NW	Authorised GB	Issue Date 11/06/19									

© Crown copyright (2017).
You may re-use this information (not including logos) free of charge in any format or medium, under the terms of the Open Government Licence. To view this licence:

visit www.nationalarchives.gov.uk/doc/open-government-licence/
write to the Information Policy Team, **The National Archives, Kew, London TW9 4DU**,
or email psi@nationalarchives.gsi.gov.uk.

Printed on paper from well-managed forests and other controlled sources.

Registered office Bridge House, 1 Walnut Tree Close, Guildford GU1 4LZ
Highways England Company Limited registered in England and Wales number 09346363

