

A47 North Tuddenham to Easton Dualling

Scheme Number: TR010038

Volume 2 2.4 Works Plans

APFP Regulations 5(2)(j) and 5(4)

Planning Act 2008

Infrastructure Planning (Applications: Prescribed
Forms and Procedure) Regulations 2009

October 2021

Infrastructure Planning

Planning Act 2008

**The Infrastructure Planning
(Applications: Prescribed Forms and
Procedure) Regulations 2009**

The A47 North Tuddenham to Easton
Development Consent Order 202[x]

WORKS PLANS

Regulation Number:	5(2)(j) and 5(4)
Planning Inspectorate Scheme Reference	TR010038
Application Document Reference	TR010038/APP/2.4
Author:	A47 North Tuddenham to Easton Dualling Project Team, Highways England

Version	Date	Status of Version
Rev.0	March 2021	Application Issue
Rev.1	October 2021	Deadline 3

CONTENTS

1	INTRODUCTION.....	5
2	DEADLINE 3 UPDATE	5
3	SCHEDULE OF PLANS IN THIS APPLICATION DOCUMENT	6

1 INTRODUCTION

- 1.1.1. These Works Plans (these “Plans”) relate to an application made by Highways England (the “Applicant”) to the Secretary of State of Transport, via the Planning Inspectorate (the “Inspectorate”) under section 37 of the Planning Act 2008 (the “2008 Act”) for a Development Consent Order (DCO). If made, the DCO would grant consent for the A47 North Tuddenham to Easton Scheme (the “Scheme”).
- 1.1.2. The Scheme aims to relieve congestion, reduce journey times, encourage economic growth and improve our customers’ experience along the section of the A47 between North Tuddenham and Easton, west of Norwich, with a new dual carriageway running south of the existing A47 at Hockering and to the north of the existing A47 at Honingham. A detailed description of the Scheme can be found in Chapter 2 ‘The Proposed Scheme’ of the Environmental Statement (ES) (TR010038/APP/6.1). These Plans cover the Scheme in its entirety.
- 1.1.3. These Plans comprise part of the suite of application documentation and is included in the application for a DCO in compliance with Regulations 5(2)(j) of the Infrastructure Planning (Applications: Prescribed Forms and Procedure) Regulations 2009 (the “2009 Regulations”), which require:
- (j) *“a work plan showing, in relation to existing features –*
 - i. *the proposed location or (for a linear scheme) the proposed route and alignment of the development and works; and*
 - ii. *the limits within which the development and works may be carried out and any limits of deviation provided for in the draft order”* 5(4) *“where a plan comprises three or more separate sheets a key plan must be provided showing the relationship between the different sheets.”*
- 1.1.4. These Plans are also being submitted under Regulation 5(4) of the 2009 Regulations which states:
- 5(4) “where a plan comprises three or more separate sheets a key plan must be provided showing the relationship between the different sheets”.*
- 1.1.5. As these Plans are part of the application documentation, they should be read alongside and are informed by the other application documentation. In particular, the Plans should be read alongside Schedule 1 of the Draft DCO (TR010038/APP/3.1) and the Engineering Drawings and Sections (TR010038/APP/2.7).

2 DEADLINE 3 UPDATE

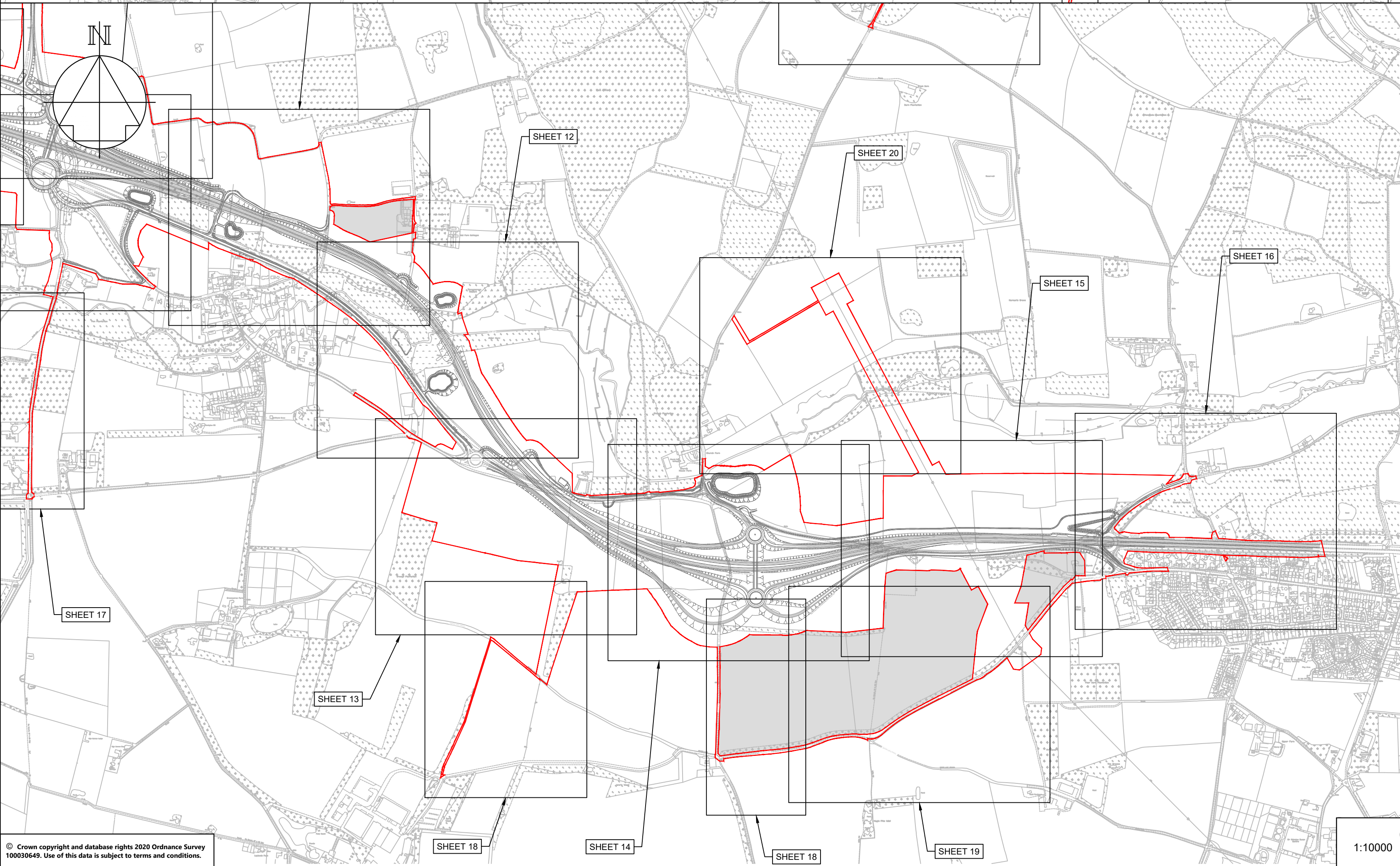
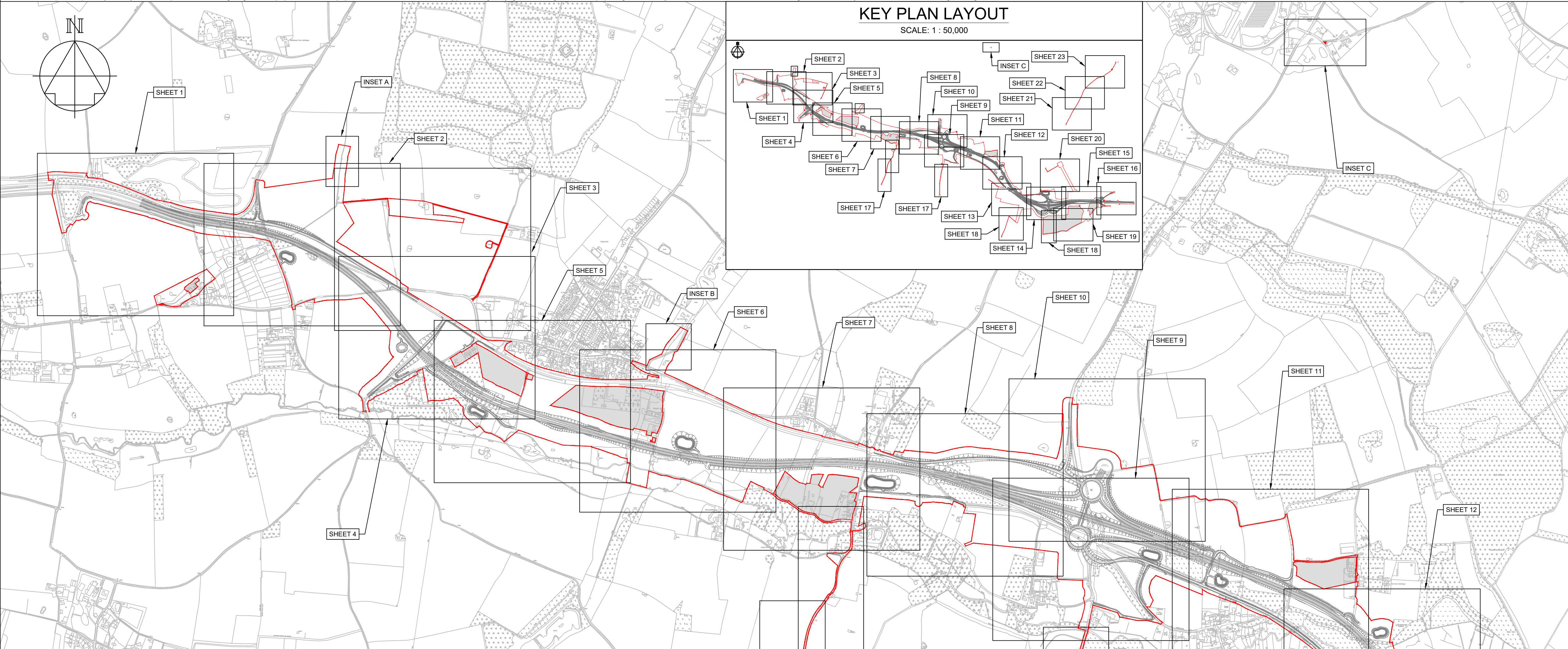
- 2.1.1 The Key Plan and drawing sheets 9 and 14 have been updated to reflect the below changes to the Scheme design. The changes to the design and limits of deviation all remain within land allocated for permanent acquisition to deliver the Scheme:
- Alteration of the proposed existing A47 and realigned Taverham Road junction to remove any permanent works within land parcel 14/6a, in response to commitments in RR-006, RR-006 and RR-006 in the Applicant’s Responses to the Relevant Representations (**REP1-013**).

- Illustrate the change between the 3m wide RB1 byway connection to a 2m wide cycle only along the south side of the existing A47, in response to commitments in RR-037.59 in the Applicant's Responses to the Relevant Representations (**REP1-013**).

3 SCHEDULE OF PLANS IN THIS APPLICATION DOCUMENT

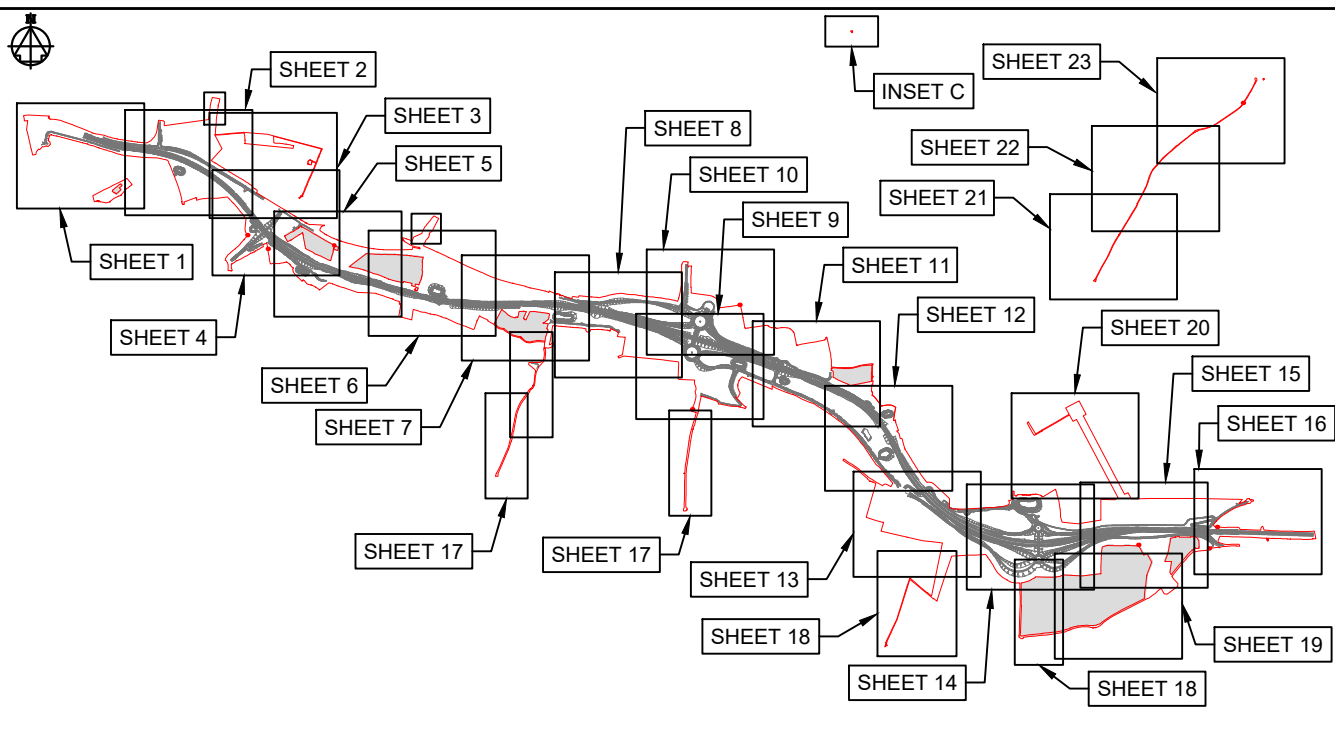
Document Title	DCO Document Number	Drawing Number	Rev
Works Plan, Regulation 5(4) – Key Plan	TR010038/APP/2.4(A)	HE551489-GTY-LSI-000-DR-CH-32000	C02
Works Plan, Regulation 5(2)(j) Sheet 1 of 23	TR010038/APP/2.4(B)	HE551489-GTY-LSI-000-DR-CH-32001	C01
Works Plan, Regulation 5(2)(j) Sheet 2 of 23	TR010038/APP/2.4(C)	HE551489-GTY-LSI-000-DR-CH-32002	C01
Works Plan, Regulation 5(2)(j) Sheet 3 of 23	TR010038/APP/2.4(D)	HE551489-GTY-LSI-000-DR-CH-32003	C01
Works Plan, Regulation 5(2)(j) Sheet 4 of 23	TR010038/APP/2.4(E)	HE551489-GTY-LSI-000-DR-CH-32004	C01
Works Plan, Regulation 5(2)(j) Sheet 5 of 23	TR010038/APP/2.4(F)	HE551489-GTY-LSI-000-DR-CH-32005	C01
Works Plan, Regulation 5(2)(j) Sheet 6 of 23	TR010038/APP/2.4(G)	HE551489-GTY-LSI-000-DR-CH-32006	C01
Works Plan, Regulation 5(2)(j) Sheet 7 of 23	TR010038/APP/2.4(H)	HE551489-GTY-LSI-000-DR-CH-32007	C01
Works Plan, Regulation 5(2)(j) Sheet 8 of 23	TR010038/APP/2.4(I)	HE551489-GTY-LSI-000-DR-CH-32008	C01
Works Plan, Regulation 5(2)(j) Sheet 9 of 23	TR010038/APP/2.4(J)	HE551489-GTY-LSI-000-DR-CH-32009	C02
Works Plan, Regulation 5(2)(j) Sheet 10 of 23	TR010038/APP/2.4(K)	HE551489-GTY-LSI-000-DR-CH-32010	C01
Works Plan, Regulation 5(2)(j) Sheet 11 of 23	TR010038/APP/2.4(L)	HE551489-GTY-LSI-000-DR-CH-32011	C01
Works Plan, Regulation 5(2)(j) Sheet 12 of 23	TR010038/APP/2.4(M)	HE551489-GTY-LSI-000-DR-CH-32012	C01

Document Title	DCO Document Number	Drawing Number	Rev
Works Plan, Regulation 5(2)(j) Sheet 13 of 23	TR010038/APP/2.4(N)	HE551489-GTY-LSI-000-DR-CH-32013	C01
Works Plan, Regulation 5(2)(j) Sheet 14 of 23	TR010038/APP/2.4(O)	HE551489-GTY-LSI-000-DR-CH-32014	C02
Works Plan, Regulation 5(2)(j) Sheet 15 of 23	TR010038/APP/2.4(P)	HE551489-GTY-LSI-000-DR-CH-32015	C01
Works Plan, Regulation 5(2)(j) Sheet 16 of 23	TR010038/APP/2.4(Q)	HE551489-GTY-LSI-000-DR-CH-32016	C01
Works Plan, Regulation 5(2)(j) Sheet 17 of 23	TR010038/APP/2.4(R)	HE551489-GTY-LSI-000-DR-CH-32017	C03
Works Plan, Regulation 5(2)(j) Sheet 18 of 23	TR010038/APP/2.4(S)	HE551489-GTY-LSI-000-DR-CH-32018	C01
Works Plan, Regulation 5(2)(j) Sheet 19 of 23	TR010038/APP/2.4(T)	HE551489-GTY-LSI-000-DR-CH-32019	C01
Works Plan, Regulation 5(2)(j) Sheet 20 of 23	TR010038/APP/2.4(U)	HE551489-GTY-LSI-000-DR-CH-32020	C01
Works Plan, Regulation 5(2)(j) Sheet 21 of 23	TR010038/APP/2.4(V)	HE551489-GTY-LSI-000-DR-CH-32021	C01
Works Plan, Regulation 5(2)(j) Sheet 22 of 23	TR010038/APP/2.4(W)	HE551489-GTY-LSI-000-DR-CH-32022	C01
Works Plan, Regulation 5(2)(j) Sheet 23 of 23	TR010038/APP/2.4(X)	HE551489-GTY-LSI-000-DR-CH-32023	C01



KEY PLAN LAYOUT

SCALE: 1 : 50,000



NOTES

Purpose of use

FOR DCO SUBMISSION

Development Consent Order Number / Document

TR010038/APP/2.4(A)

- ALL DIMENSIONS ARE IN METRES UNLESS STATED OTHERWISE.
- THESE PLANS SHOULD BE READ IN CONJUNCTION WITH OTHER PLANS AND DOCUMENTS IN THE DEVELOPMENT CONSENT ORDER, IN PARTICULAR THE BOOK OF REFERENCE.

KEY TO SYMBOLS

- ORDER LIMITS
- AREA NOT INCLUDED IN THE ORDER LIMITS
- SCHEME DESIGN

P01	26/11/20	FIRST ISSUE	AKno	JHar	JHar
P02	01/12/20	FIRST ISSUE	DPil	JHar	JHar
P03	26/02/21	DCO SUBMISSION	RO	JHar	MR
P04	10/03/21	DCO SUBMISSION	RO	MR	MR
C01	10/03/21	DCO SUBMISSION	RO	MR	MR
P05	01/10/21	DCO DEADLINE 3		MR	MR
C02	01/10/21	DCO DEADLINE 3		MR	MR
REV	DATE	REVISION NOTE	ORG	CHKD	APPD

DESIGNER

SWECO

CONTRACTOR

GallifordTry

CLIENT

highways
england

PROJECT TITLE

A47 NORTH TUDDENHAM TO
EASTON DULLING

PROJECT STAGE

PCF STAGE 4

DRAWING TITLE

WORKS PLANS
REGULATION 5(4)
KEY PLAN

SUITABILITY

AUTHORISED AS STAGE 3 COMPLETED

SHEET SIZE

A1

SCALE

AS SHOWN

STATUS

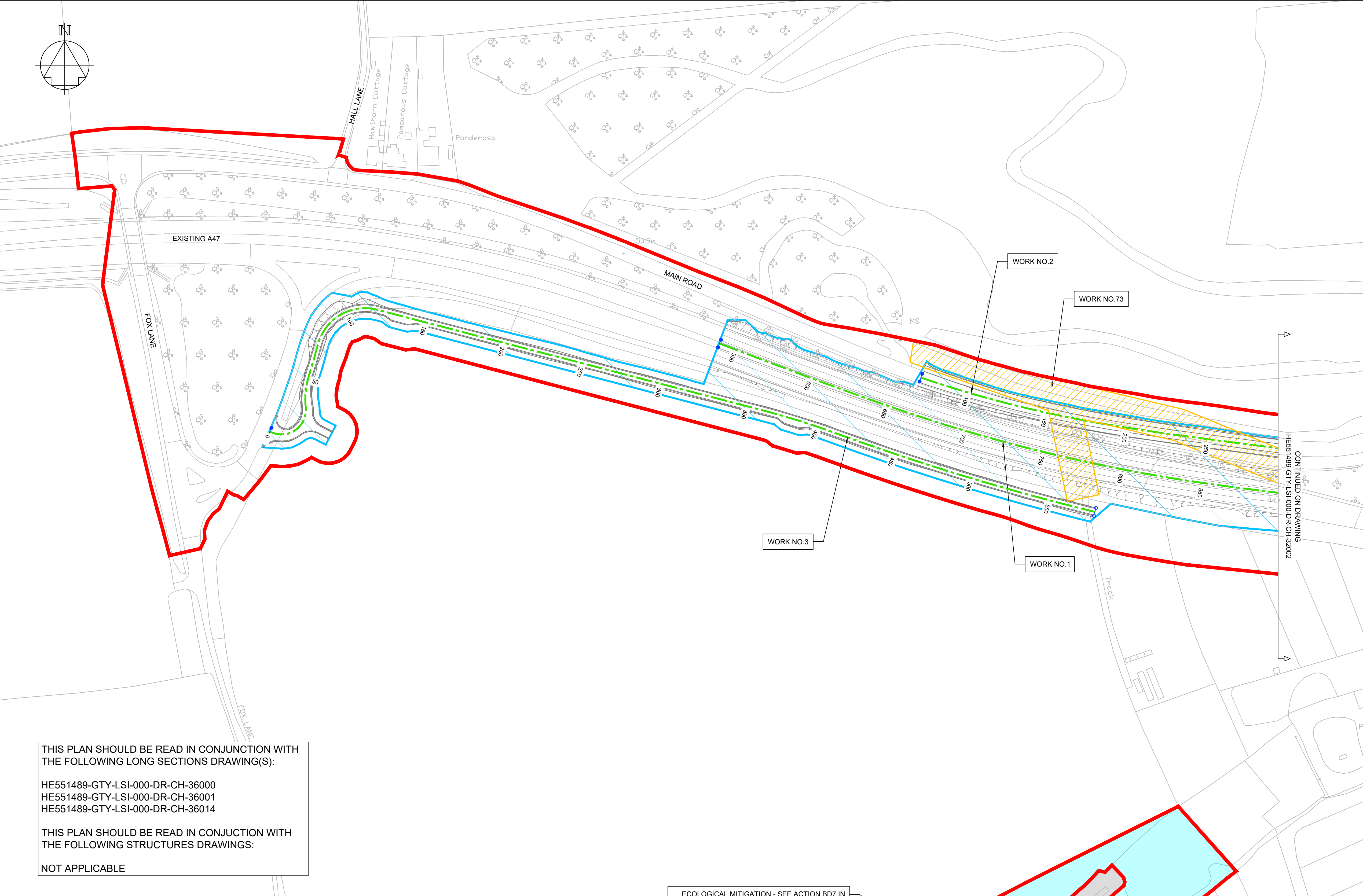
A3

REVISION

C02

DRAWING NUMBER

HE551489-GTY-LSI-000-DR-CH-32000



THIS PLAN SHOULD BE READ IN CONJUNCTION WITH THE FOLLOWING LONG SECTIONS DRAWING(S):

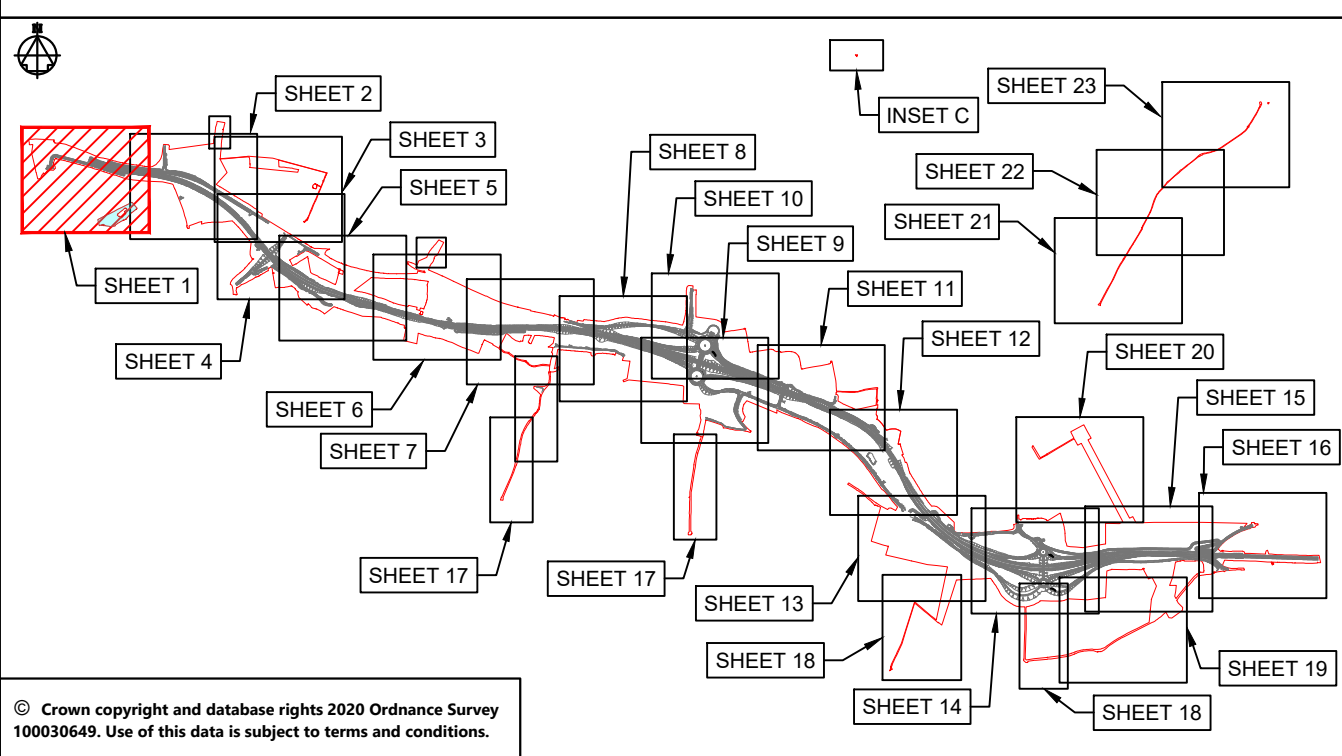
HE551489-GTY-LSI-000-DR-CH-36000
HE551489-GTY-LSI-000-DR-CH-36001
HE551489-GTY-LSI-000-DR-CH-36014

THIS PLAN SHOULD BE READ IN CONJUNCTION WITH THE FOLLOWING STRUCTURES DRAWINGS:

NOT APPLICABLE

KEY PLAN LAYOUT

SCALE: 1 : 50,000



NOTES

Purpose of use

FOR DCO SUBMISSION

Development Consent Order Number / Document

TR010038/APP/2.4(B)

1. THESE PLANS SHOULD BE READ IN CONJUNCTION WITH SCHEDULE 1 (AUTHORISED DEVELOPMENT) TO THE DEVELOPMENT CONSENT ORDER (APPLICATION DOCUMENT REFERENCE TR010038/APP/3.1), THE LAND PLANS (APPLICATION DOCUMENT REFERENCE TR010038/APP/2.2) AND THE ENGINEERING DRAWINGS AND SECTIONS (APPLICATION DOCUMENT REFERENCE TR010038/APP/2.5).
2. THE PROPOSED WORKS WILL BE SUBJECT TO DETAILED DESIGN DEVELOPMENT. ANY CHANGES WILL BE LIMITED TO BEING WITHIN THE ORDER LIMITS OR THE RELEVANT LIMITS OF DEVIATION WHERE NOT COINCIDENT WITH THE ORDER LIMITS AND SUBJECT TO THE REQUIREMENTS OF SCHEDULE 2 TO THE DEVELOPMENT CONSENT ORDER (APPLICATION DOCUMENT REFERENCE TR010038/APP/3.1).
3. ALL DIMENSIONS ARE IN METRES UNLESS STATED OTHERWISE.

KEY TO SYMBOLS

	ORDER LIMITS		SCHEME DESIGN
	STRUCTURE LOCATION		UTILITIES AND MINOR WORKS
	AREA NOT INCLUDED IN THE ORDER LIMITS		LIMIT OF DEVIATION
	WORK CENTRE LINE		
	NON-LINEAR WORK BOUNDARY		
	COMMENCEMENT OF WORK		
	TERMINATION OF WORK		
	COMPOUND/MATERIAL STORAGE AREA		
	HIGHWAY WORK LIMIT OF DEVIATION		
	ECOLOGICAL MITIGATION		
	ENVIRONMENTAL MITIGATION		

P01	26/11/20	FIRST ISSUE		DPII	JHar
P02	01/12/20	FIRST ISSUE		DPII	JHar
P03	26/02/21	DCO SUBMISSION		RO	JHar
P04	11/03/21	DCO SUBMISSION		AKno	MR
C01	11/03/21	DCO SUBMISSION		AKno	MR
REV	DATE	REVISION NOTE		ORG	CHKD

DESIGNER

SWECO

CONTRACTOR

GallifordTry

CLIENT

highways
england

PROJECT TITLE

A47 NORTH TUDDENHAM TO
EASTON DUALLING

PROJECT STAGE

PCF STAGE 3

DRAWING TITLE

WORKS PLANS
REGULATION 5(2)(j)
SHEET 1 OF 23

SUITABILITY

AUTHORISED AS STAGE 3 COMPLETED

SHEET SIZE

A1

SCALE

1:1250

STATUS

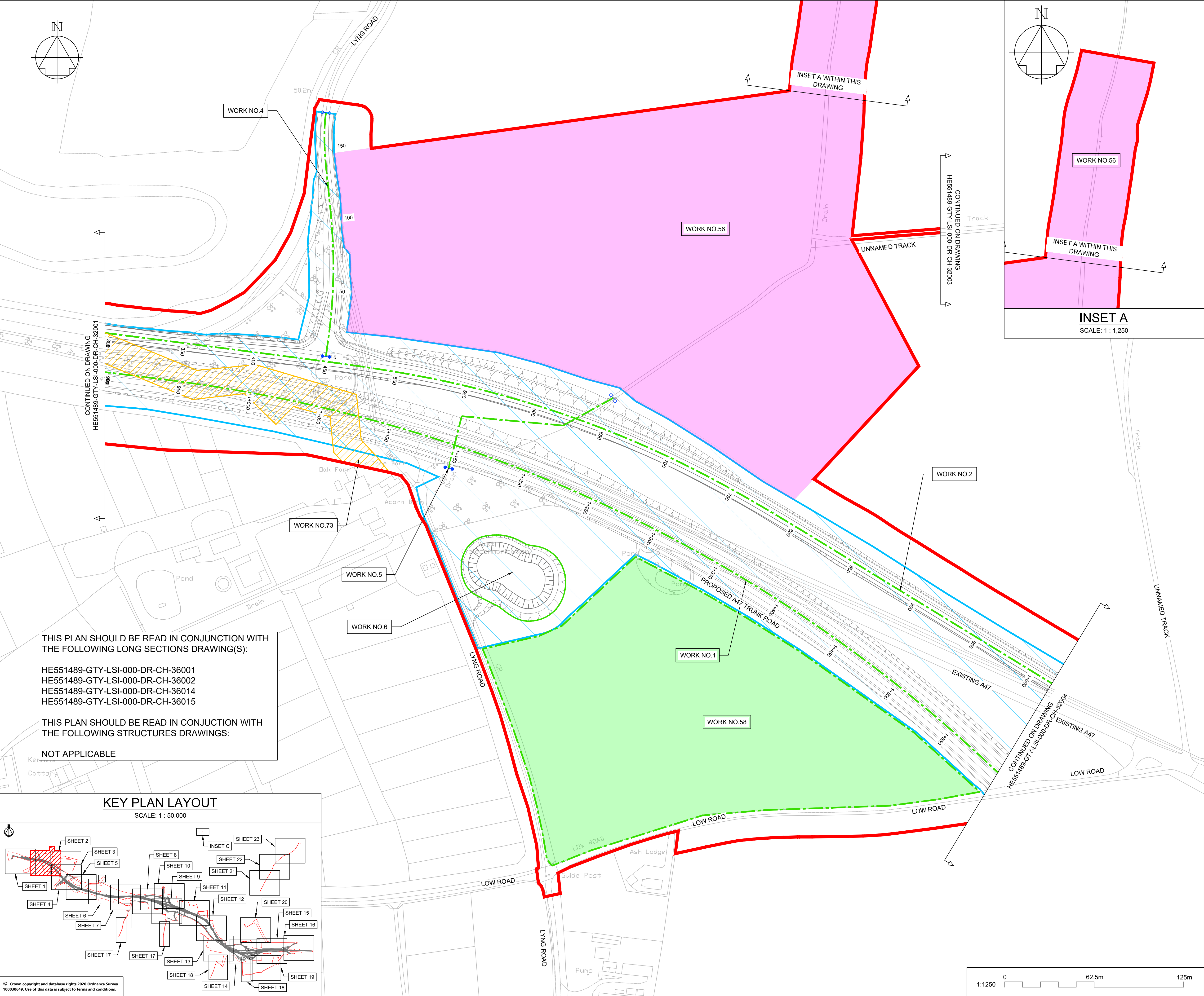
A3

REVISION

C01

DRAWING NUMBER

HE551489-GTY-LSI-000-DR-CH-32001



NOTES

Purpose of use

FOR DCO SUBMISSION

Development Consent Order Number / Document

TR010038/APP/2.4(C)

1. THESE PLANS SHOULD BE READ IN CONJUNCTION WITH SCHEDULE 1 (AUTHORISED DEVELOPMENT) TO THE DEVELOPMENT CONSENT ORDER (APPLICATION DOCUMENT REFERENCE TR010038/APP/3.1), THE LAND PLANS (APPLICATION DOCUMENT REFERENCE TR010038/APP/2.2) AND THE ENGINEERING DRAWINGS AND SECTIONS (APPLICATION DOCUMENT REFERENCE TR010038/APP/2.5).

2. THE PROPOSED WORKS WILL BE SUBJECT TO DETAILED DESIGN DEVELOPMENT. ANY CHANGES WILL BE LIMITED TO BEING WITHIN THE ORDER LIMITS OR THE RELEVANT LIMITS OF DEVIATION WHERE NOT COINCIDENT WITH THE ORDER LIMITS AND SUBJECT TO THE REQUIREMENTS OF SCHEDULE 2 TO THE DEVELOPMENT CONSENT ORDER (APPLICATION DOCUMENT REFERENCE TR010038/APP/3.1).

3. ALL DIMENSIONS ARE IN METRES UNLESS STATED OTHERWISE.

KEY TO SYMBOLS

	ORDER LIMITS		SCHEME DESIGN
	STRUCTURE LOCATION		UTILITIES AND MINOR WORKS
	AREA NOT INCLUDED IN THE ORDER LIMITS		LIMIT OF DEVIATION
	WORK CENTRE LINE		
	NON-LINEAR WORK BOUNDARY		
	COMMENCEMENT OF WORK		
	TERMINATION OF WORK		
	COMPOUND/MATERIAL STORAGE AREA		
	HIGHWAY WORK LIMIT OF DEVIATION		
	ECOLOGICAL MITIGATION		
	ENVIRONMENTAL MITIGATION		

P01	26/11/20	FIRST ISSUE		DPII	JHar
P02	01/12/20	FIRST ISSUE		DPII	JHar
P03	26/02/21	DCO SUBMISSION		RO	JHar
P04	11/03/21	DCO SUBMISSION		AKno	MR
C01	11/03/21	DCO SUBMISSION		AKno	MR
REV	DATE	REVISION NOTE		ORG	CHKD
				APPD	

DESIGNER

SWECO

CONTRACTOR

GallifordTry

CLIENT

**highways
england**

PROJECT TITLE

A47 NORTH TUDDENHAM TO EASTON DUALLING

PROJECT STAGE

PCF STAGE 3

DRAWING TITLE

WORKS PLANS
REGULATION 5(2)(j)
SHEET 2 OF 23

SUITABILITY

AUTHORISED AS STAGE 3 COMPLETED

SHEET SIZE	SCALE	STATUS	REVISION
A1	1:1250	A3	C01

DRAWING NUMBER

HE551489-GTY-LSI-000-DR-CH-32002

DRAWING INCLUDED FOR COMPLETENESS,
NO WORKS ARE PROPOSED HERE

THIS PLAN SHOULD BE READ IN CONJUNCTION WITH THE FOLLOWING STRUCTURES DRAWINGS:

NOT APPLICABLE














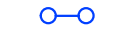

FOR DCO SUBMISSION

Development Consent Order Number / Document

TR010038/APP/2.4(D)

1. THESE PLANS SHOULD BE READ IN CONJUNCTION WITH SCHEDULE 1 (AUTHORISED DEVELOPMENT) TO THE DEVELOPMENT CONSENT ORDER (APPLICATION DOCUMENT REFERENCE TR010038/APP/3.1), THE LAND PLANS (APPLICATION DOCUMENT REFERENCE TR010038/APP/2.2) AND THE ENGINEERING DRAWINGS AND SECTIONS (APPLICATION DOCUMENT REFERENCE TR010038/APP/2.5).
2. THE PROPOSED WORKS WILL BE SUBJECT TO DETAILED DESIGN DEVELOPMENT. ANY CHANGES WILL BE LIMITED TO BEING WITHIN THE ORDER LIMITS OR THE RELEVANT LIMITS OF DEVIATION WHERE NOT COINCIDENT WITH THE ORDER LIMITS AND SUBJECT TO THE REQUIREMENTS OF SCHEDULE 2 TO THE DEVELOPMENT CONSENT ORDER (APPLICATION DOCUMENT REFERENCE TR010038/APP/3.1).
3. ALL DIMENSIONS ARE IN METRES UNLESS STATED OTHERWISE.

KEY TO SYMBOLS

	ORDER LIMITS	SCHEME DESIGN
	ORDER LIMITS	 SCHEME DESIGN   UTILITIES AND MINOR WORKS  LIMIT OF DEVIATION
	STRUCTURE LOCATION	
	AREA NOT INCLUDED IN THE ORDER LIMITS	
	WORK CENTRE LINE	
	NON-LINEAR WORK BOUNDARY	
	COMMENCEMENT OF WORK	
	TERMINATION OF WORK	
	COMPOUND/MATERIAL STORAGE AREA	
	HIGHWAY WORK LIMIT OF DEVIATION	
	ECOLOGICAL MITIGATION	
	ENVIRONMENTAL MITIGATION	

P01	26/11/20	FIRST ISSUE	DPil	JHar	JHar
P02	01/12/20	FIRST ISSUE	DPil	JHar	JHar
P03	26/02/21	DCO SUBMISSION	RO	JHar	MR
P04	11/03/21	DCO SUBMISSION	AKno	MR	MR
C01	11/03/21	DCO SUBMISSION	AKno	MR	MR
REV	DATE	REVISION NOTE	ORG	CHKD	APPD

DESIGNER

SWECO 

CONTRACTOR

 GallifordTry

CLIENT



PROJECT TITLE

A47 NORTH TUDDENHAM TO EASTON DUALLING

PROJECT STAGE

PCF STAGE 3

DRAWING TITLE

WORKS PLANS
REGULATION 5(2)(j)
SHEET 3 OF 23

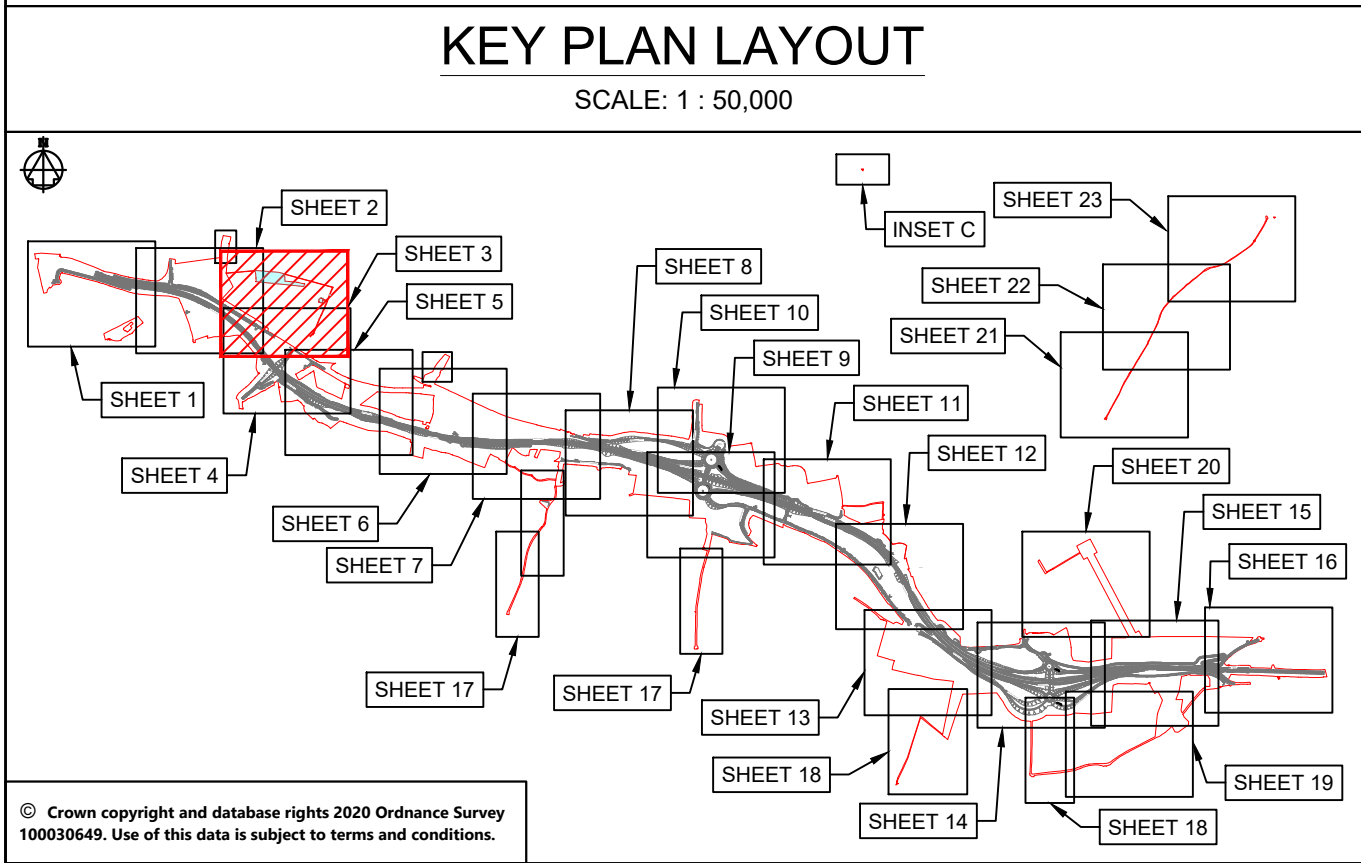
SUITABILITY

AUTHORISED AS STAGE 3 COMPLETED

SHEET SIZE	SCALE	STATUS	REVISION
A1	1:1250	A3	C01

DRAWING NUMBER

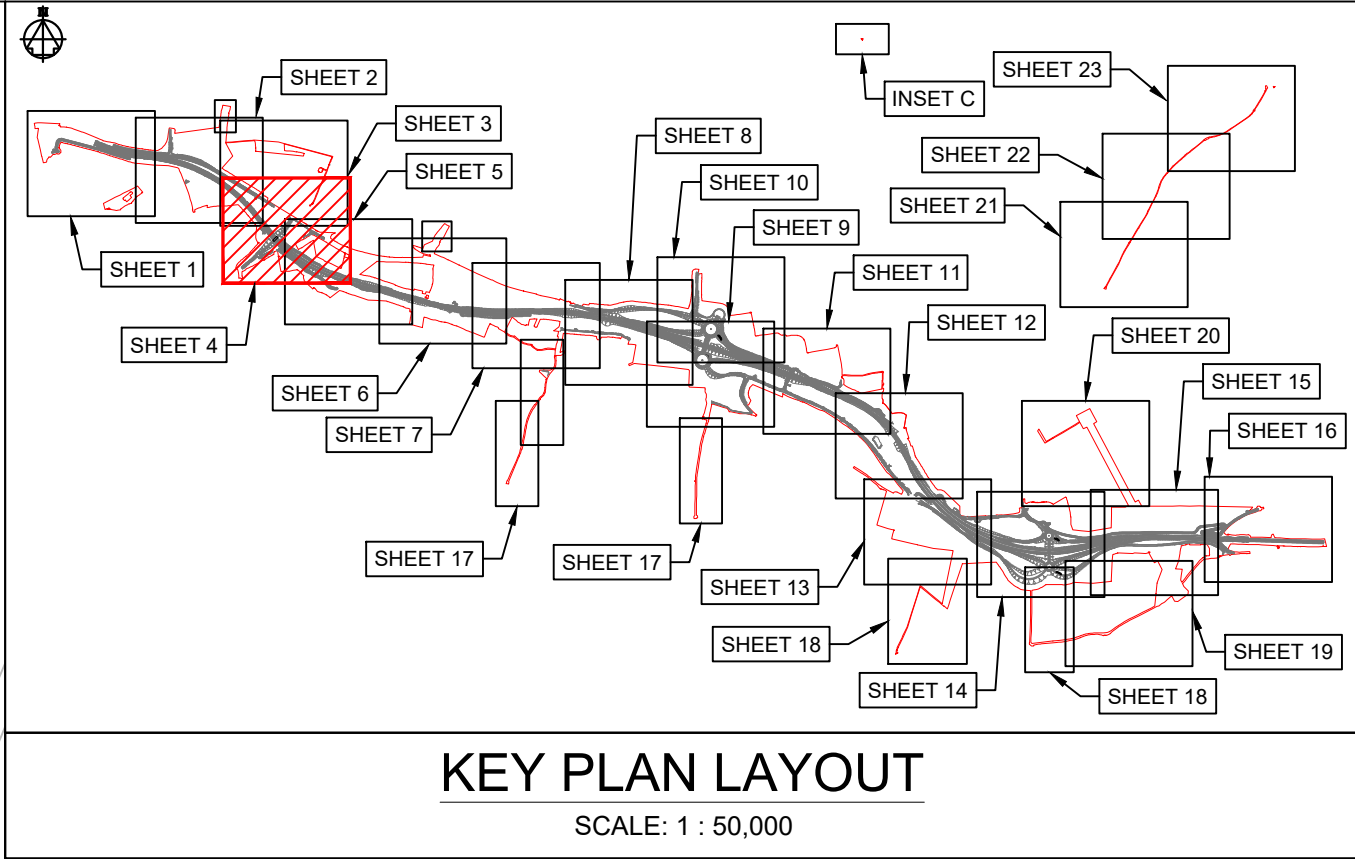
HE551489-GTY-LSI-000-DR-CH-32003





THIS PLAN SHOULD BE READ IN CONJUNCTION WITH
THE FOLLOWING LONG SECTIONS DRAWING(S):
HE551489-GTY-LSI-000-DR-CH-36002
HE551489-GTY-LSI-000-DR-CH-36014
HE551489-GTY-LSI-000-DR-CH-36039
HE551489-GTY-LSI-000-DR-CH-36040

THIS PLAN SHOULD BE READ IN CONJUNCTION WITH
THE FOLLOWING STRUCTURES DRAWINGS:
HE551489-GTY-LSI-000-DR-CH-36052



NOTES

Purpose of use

FOR DCO SUBMISSION

Development Consent Order Number / Document

TR010038/APP/2.4(E)

1. THESE PLANS SHOULD BE READ IN CONJUNCTION WITH SCHEDULE 1 (AUTHORISED DEVELOPMENT) TO THE DEVELOPMENT CONSENT ORDER (APPLICATION DOCUMENT REFERENCE TR010038/APP/3.1). THE LAND PLANS (APPLICATION DOCUMENT REFERENCE TR010038/APP/2.2) AND THE ENGINEERING DRAWINGS AND SECTIONS (APPLICATION DOCUMENT REFERENCE TR010038/APP/2.5).

2. THE PROPOSED WORKS WILL BE SUBJECT TO DETAILED DESIGN DEVELOPMENT. ANY CHANGES WILL BE LIMITED TO BEING WITHIN THE ORDER LIMITS OR THE RELEVANT LIMITS OF DEVIATION WHERE NOT COINCIDENT WITH THE ORDER LIMITS AND SUBJECT TO THE REQUIREMENTS OF SCHEDULE 2 TO THE DEVELOPMENT CONSENT ORDER (APPLICATION DOCUMENT REFERENCE TR010038/APP/3.1).

3. ALL DIMENSIONS ARE IN METRES UNLESS STATED OTHERWISE.

KEY TO SYMBOLS

ORDER LIMITS

STRUCTURE LOCATION

AREA NOT INCLUDED IN THE ORDER LIMITS

WORK CENTRE LINE

NON-LINEAR WORK BOUNDARY

COMMENCEMENT OF WORK

TERMINATION OF WORK

COMPOUND/MATERIAL STORAGE AREA

HIGHWAY WORK LIMIT OF DEVIATION

ECOLOGICAL MITIGATION

ENVIRONMENTAL MITIGATION

SCHEME DESIGN

UTILITIES AND MINOR WORKS LIMIT OF DEVIATION

P01	26/11/20	FIRST ISSUE		DPII	JHar
P02	01/12/20	FIRST ISSUE		DPII	JHar
P03	26/02/21	DCO SUBMISSION		RO	JHar
P04	11/03/21	DCO SUBMISSION		AKno	MR
C01	11/03/21	DCO SUBMISSION		AKno	MR
REV	DATE	REVISION NOTE		ORG	CHKD

DESIGNER

SWECO

CONTRACTOR

GallifordTry

CLIENT

highways

england

PROJECT TITLE

A47 NORTH TUDDENHAM TO EASTON DUALLING

PROJECT STAGE

PCF STAGE 3

DRAWING TITLE

WORKS PLANS
REGULATION 5(2)(j)
SHEET 4 OF 23

SUITABILITY

AUTHORISED AS STAGE 3 COMPLETED

SHEET SIZE

SCALE

STATUS

REVISION

A1

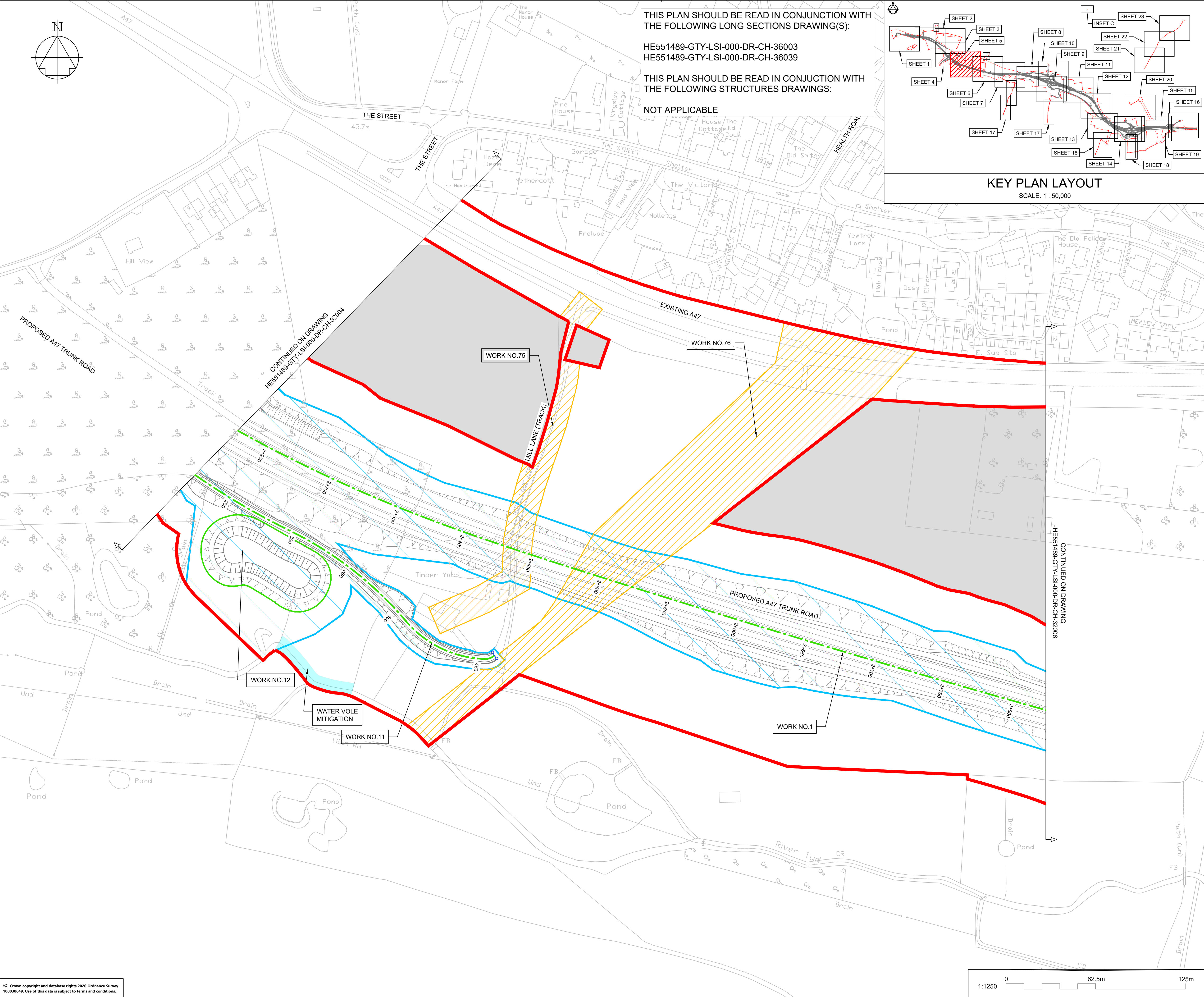
1:1250

A3

C01

DRAWING NUMBER

HE551489-GTY-LSI-000-DR-CH-32004

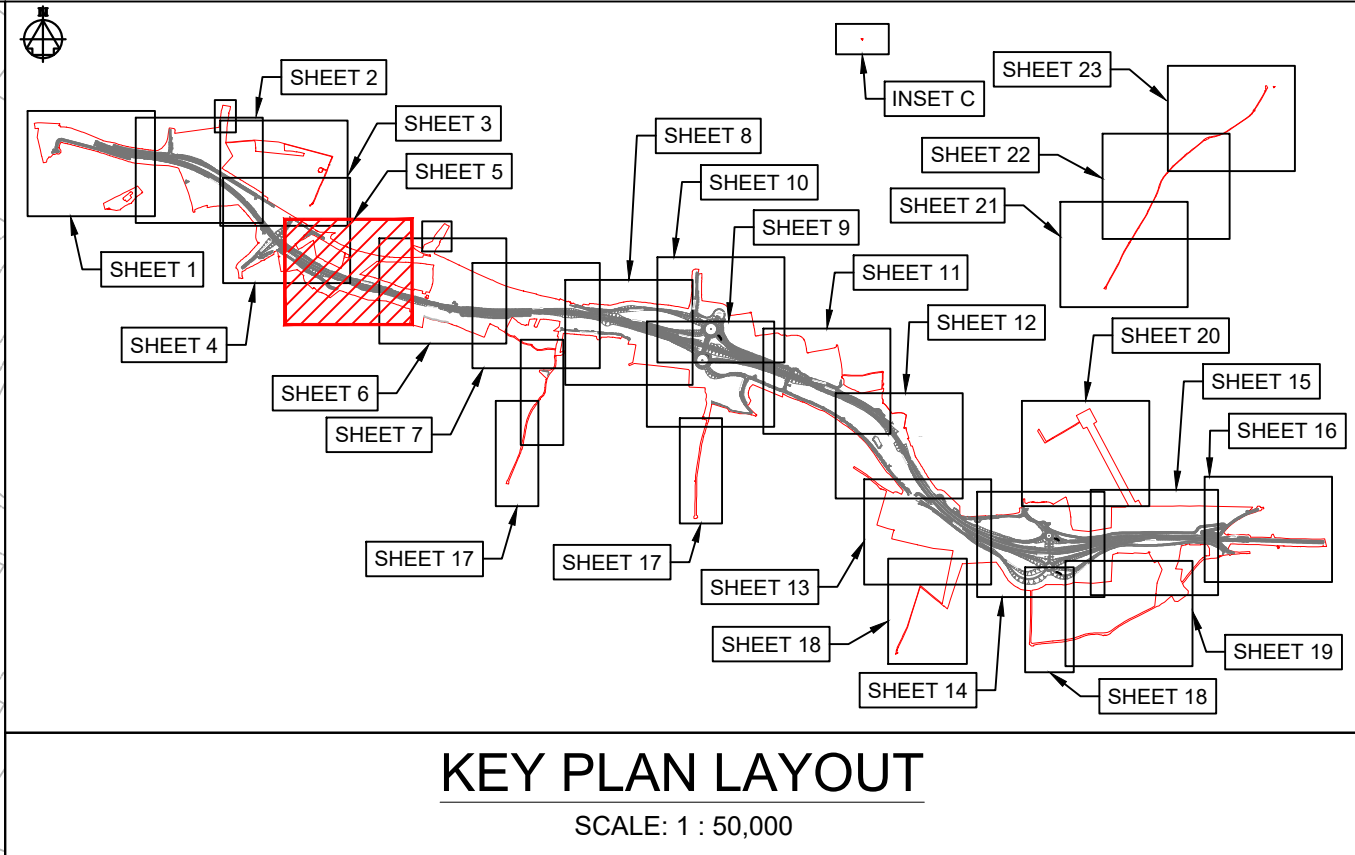


THIS PLAN SHOULD BE READ IN CONJUNCTION WITH THE FOLLOWING LONG SECTIONS DRAWING(S):

HE551489-GTY-LSI-000-DR-CH-36003
HE551489-GTY-LSI-000-DR-CH-36039

THIS PLAN SHOULD BE READ IN CONJUNCTION WITH THE FOLLOWING STRUCTURES DRAWINGS:

NOT APPLICABLE



NOTES

Purpose of use

FOR DCO SUBMISSION

Development Consent Order Number / Document

TR010038/APP/2.4(F)

1.

THESE PLANS SHOULD BE READ IN CONJUNCTION WITH SCHEDULE 1 (AUTHORISED DEVELOPMENT) TO THE DEVELOPMENT CONSENT ORDER (APPLICATION DOCUMENT REFERENCE TR010038/APP/3.1), THE LAND PLANS (APPLICATION DOCUMENT REFERENCE TR010038/APP/2.2) AND THE ENGINEERING DRAWINGS AND SECTIONS (APPLICATION DOCUMENT REFERENCE TR010038/APP/2.5).

2.

THE PROPOSED WORKS WILL BE SUBJECT TO DETAILED DESIGN DEVELOPMENT. ANY CHANGES WILL BE LIMITED TO BEING WITHIN THE ORDER LIMITS OR THE RELEVANT LIMITS OF DEVIATION WHERE NOT COINCIDENT WITH THE ORDER LIMITS AND SUBJECT TO THE REQUIREMENTS OF SCHEDULE 2 TO THE DEVELOPMENT CONSENT ORDER (APPLICATION DOCUMENT REFERENCE TR010038/APP/3.1).

3.

ALL DIMENSIONS ARE IN METRES UNLESS STATED OTHERWISE.

KEY TO SYMBOLS

ORDER LIMITS

STRUCTURE LOCATION

AREA NOT INCLUDED IN THE ORDER LIMITS

WORK CENTRE LINE

NON-LINEAR WORK BOUNDARY

COMMENCEMENT OF WORK

TERMINATION OF WORK

COMPOUND/MATERIAL STORAGE AREA

HIGHWAY WORK LIMIT OF DEVIATION

ECOLOGICAL MITIGATION

ENVIRONMENTAL MITIGATION

SCHEME DESIGN

UTILITIES AND MINOR WORKS LIMIT OF DEVIATION

P01	26/11/20	FIRST ISSUE		DPII	JHar
P02	01/12/20	FIRST ISSUE		DPII	JHar
P03	26/02/21	DCO SUBMISSION		RO	JHar
P04	11/03/21	DCO SUBMISSION		AKno	MR
C01	11/03/21	DCO SUBMISSION		AKno	MR
REV	DATE	REVISION NOTE		ORG	CHKD

DESIGNER

SWECO

CONTRACTOR

GallifordTry

CLIENT

highways

england

PROJECT TITLE

A47 NORTH TUDDENHAM TO EASTON DUALLING

PROJECT STAGE

PCF STAGE 3

DRAWING TITLE

WORKS PLANS
REGULATION 5(2)(j)
SHEET 5 OF 23

SUITABILITY

AUTHORISED AS STAGE 3 COMPLETED

SHEET SIZE

A1

SCALE

1:1250

STATUS

A3

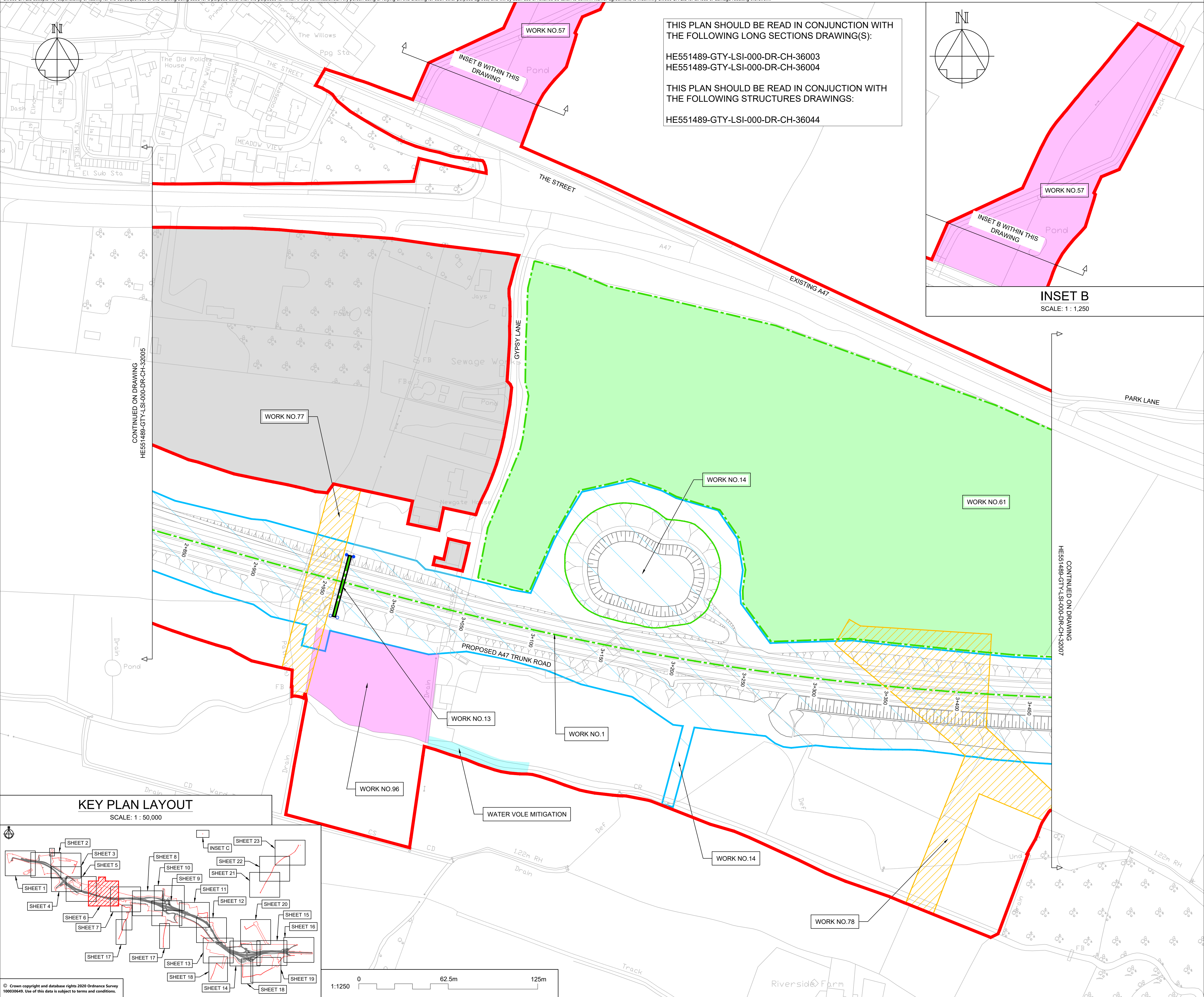
REVISION

C01

DRAWING NUMBER

HE551489-GTY-LSI-000-DR-CH-32005

This drawing should not be relied on or used in circumstances other than those for which it was originally prepared and for which Sweco UK Ltd was commissioned. Sweco UK Ltd accepts no responsibility for this drawing to any party other than the person by whom it was commissioned. This drawing has been prepared on behalf of Galliford Try by Sweco UK Ltd for the titled project or named part thereof and should not be relied upon or used for any other project without an independent check being carried out as to its suitability and prior written authority of Galliford Try being obtained. Sweco UK Ltd accepts no responsibility or liability for the consequences of this drawing being used for a purpose other than the purposes for which it was commissioned. Any person using or relying on this drawing for such other purpose agrees, and will by such use or reliance be taken to confirm his/her agreement, to indemnify Sweco UK Ltd for all loss or damage resulting therefrom.



NOTES

Purpose of use

FOR DCO SUBMISSION

Development Consent Order Number / Document

TR010038/APP/2.4(G)

1. THESE PLANS SHOULD BE READ IN CONJUNCTION WITH SCHEDULE 1 (AUTHORISED DEVELOPMENT) TO THE DEVELOPMENT CONSENT ORDER (APPLICATION DOCUMENT REFERENCE TR010038/APP/3.1), THE LAND PLANS (APPLICATION DOCUMENT REFERENCE TR010038/APP/2.2) AND THE ENGINEERING DRAWINGS AND SECTIONS (APPLICATION DOCUMENT REFERENCE TR010038/APP/2.5).

2. THE PROPOSED WORKS WILL BE SUBJECT TO DETAILED DESIGN DEVELOPMENT. ANY CHANGES WILL BE LIMITED TO BEING WITHIN THE ORDER LIMITS OR THE RELEVANT LIMITS OF DEVIATION WHERE NOT COINCIDENT WITH THE ORDER LIMITS AND SUBJECT TO THE REQUIREMENTS OF SCHEDULE 2 TO THE DEVELOPMENT CONSENT ORDER (APPLICATION DOCUMENT REFERENCE TR010038/APP/3.1).

3. ALL DIMENSIONS ARE IN METRES UNLESS STATED OTHERWISE.

KEY TO SYMBOLS

ORDER LIMITS

STRUCTURE LOCATION

AREA NOT INCLUDED IN THE ORDER LIMITS

WORK CENTRE LINE

NON-LINEAR WORK BOUNDARY

COMMENCEMENT OF WORK

TERMINATION OF WORK

COMPOUND/MATERIAL STORAGE AREA

HIGHWAY WORK LIMIT OF DEVIATION

ECOLOGICAL MITIGATION

ENVIRONMENTAL MITIGATION

SCHEME DESIGN

UTILITIES AND MINOR WORKS LIMIT OF DEVIATION

P01	26/11/20	FIRST ISSUE		DPII	JHar JHar
P02	01/12/20	FIRST ISSUE		DPII	JHar JHar
P03	26/02/21	DCO SUBMISSION		RO	JHar MR
P04	11/03/21	DCO SUBMISSION		AKno	MR MR
C01	11/03/21	DCO SUBMISSION		AKno	MR MR
REV	DATE	REVISION NOTE		ORG	CHKD APPD

DESIGNER

SWECO

CONTRACTOR

GallifordTry

CLIENT

highways
england

PROJECT TITLE

A47 NORTH TUDDENHAM TO EASTON DUALLING

PROJECT STAGE

PCF STAGE 3

DRAWING TITLE

WORKS PLANS
REGULATION 5(2)(j)
SHEET 6 OF 23

SUITABILITY

AUTHORISED AS STAGE 3 COMPLETED

SHEET SIZE

A1

SCALE

1:1250

STATUS

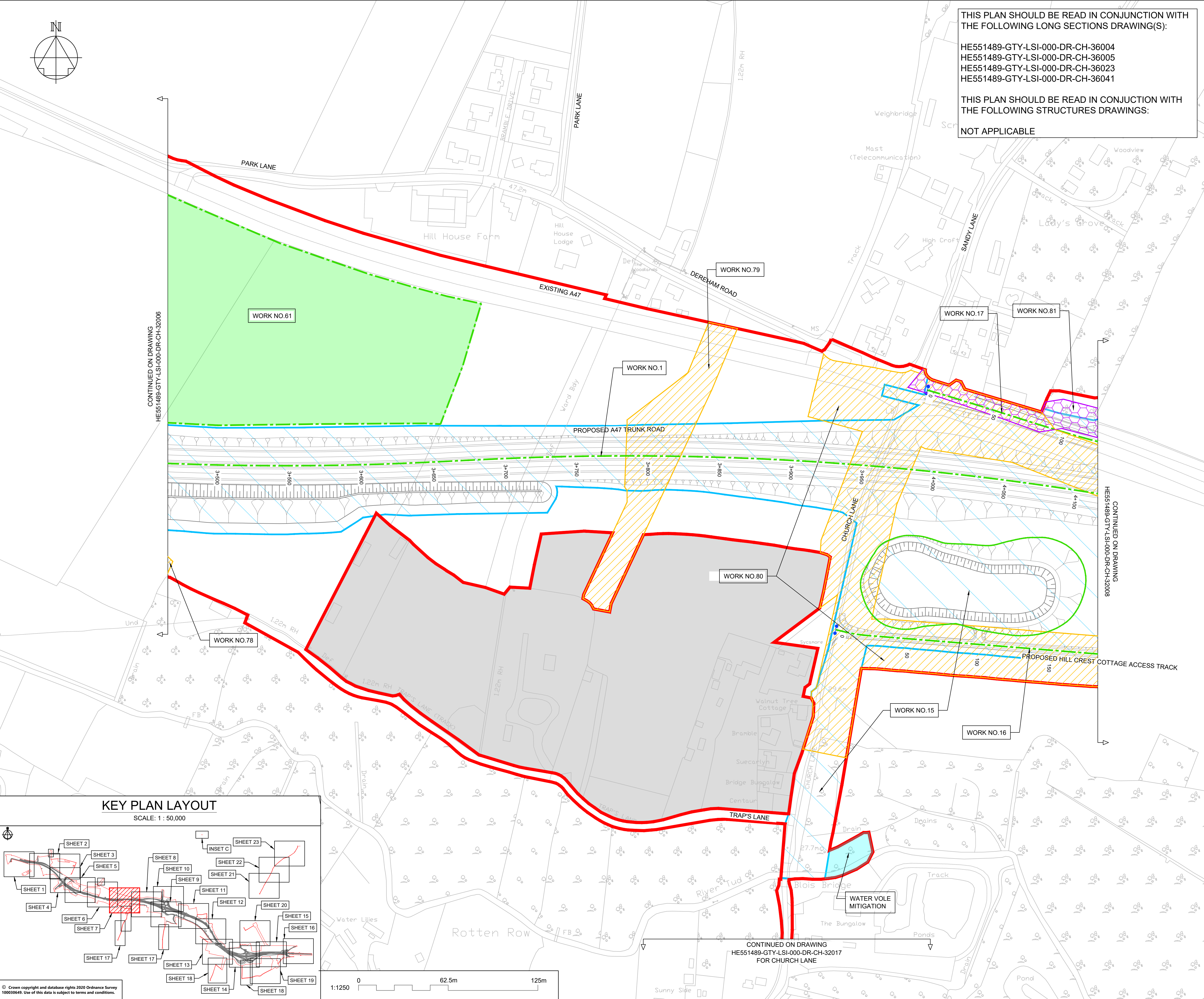
A3

REVISION

C01

DRAWING NUMBER

HE551489-GTY-LSI-000-DR-CH-32006



THIS PLAN SHOULD BE READ IN CONJUNCTION WITH THE FOLLOWING LONG SECTIONS DRAWING(S):

HE551489-GTY-LSI-000-DR-CH-36004
HE551489-GTY-LSI-000-DR-CH-36005
HE551489-GTY-LSI-000-DR-CH-36023
HE551489-GTY-LSI-000-DR-CH-36041

THIS PLAN SHOULD BE READ IN CONJUNCTION WITH THE FOLLOWING STRUCTURES DRAWINGS:

NOT APPLICABLE

NOTES

Purpose of use

FOR DCO SUBMISSION

Development Consent Order Number / Document

TR010038/APP/2.4(H)

1. THESE PLANS SHOULD BE READ IN CONJUNCTION WITH SCHEDULE 1 (AUTHORISED DEVELOPMENT) TO THE DEVELOPMENT CONSENT ORDER (APPLICATION DOCUMENT REFERENCE TR010038/APP/3.1), THE LAND PLANS (APPLICATION DOCUMENT REFERENCE TR010038/APP/2.2) AND THE ENGINEERING DRAWINGS AND SECTIONS (APPLICATION DOCUMENT REFERENCE TR010038/APP/2.5).
2. THE PROPOSED WORKS WILL BE SUBJECT TO DETAILED DESIGN DEVELOPMENT. ANY CHANGES WILL BE LIMITED TO BEING WITHIN THE ORDER LIMITS OR THE RELEVANT LIMITS OF DEVIATION WHERE NOT COINCIDENT WITH THE ORDER LIMITS AND SUBJECT TO THE REQUIREMENTS OF SCHEDULE 2 TO THE DEVELOPMENT CONSENT ORDER (APPLICATION DOCUMENT REFERENCE TR010038/APP/3.1).
3. ALL DIMENSIONS ARE IN METRES UNLESS STATED OTHERWISE.

KEY TO SYMBOLS

- | | | | |
|--|---------------------------------------|--|--|
| | ORDER LIMITS | | SCHEME DESIGN |
| | STRUCTURE LOCATION | | UTILITIES AND MINOR WORKS LIMIT OF DEVIATION |
| | AREA NOT INCLUDED IN THE ORDER LIMITS | | |
| | WORK CENTRE LINE | | |
| | NON-LINEAR WORK BOUNDARY | | |
| | COMMENCEMENT OF WORK | | |
| | TERMINATION OF WORK | | |
| | COMPOUND/MATERIAL STORAGE AREA | | |
| | HIGHWAY WORK LIMIT OF DEVIATION | | |
| | ECOLOGICAL MITIGATION | | |
| | ENVIRONMENTAL MITIGATION | | |

P01	26/11/20	FIRST ISSUE		DPil	JHar
P02	01/12/20	FIRST ISSUE		DPil	JHar
P03	26/02/21	DCO SUBMISSION		RO	JHar
P04	11/03/21	DCO SUBMISSION		AKno	MR
C01	11/03/21	DCO SUBMISSION		AKno	MR
REV	DATE	REVISION NOTE		ORG	CHKD

DESIGNER

SWECO

CONTRACTOR

GallifordTry

CLIENT

highways
england

PROJECT TITLE

A47 NORTH TUDDENHAM TO EASTON DUALLING

PROJECT STAGE

PCF STAGE 3

DRAWING TITLE

WORKS PLANS
REGULATION 5(2)(i)
SHEET 7 OF 23

SUITABILITY

AUTHORISED AS STAGE 3 COMPLETED

SHEET SIZE

A1

SCALE

1:1250

STATUS

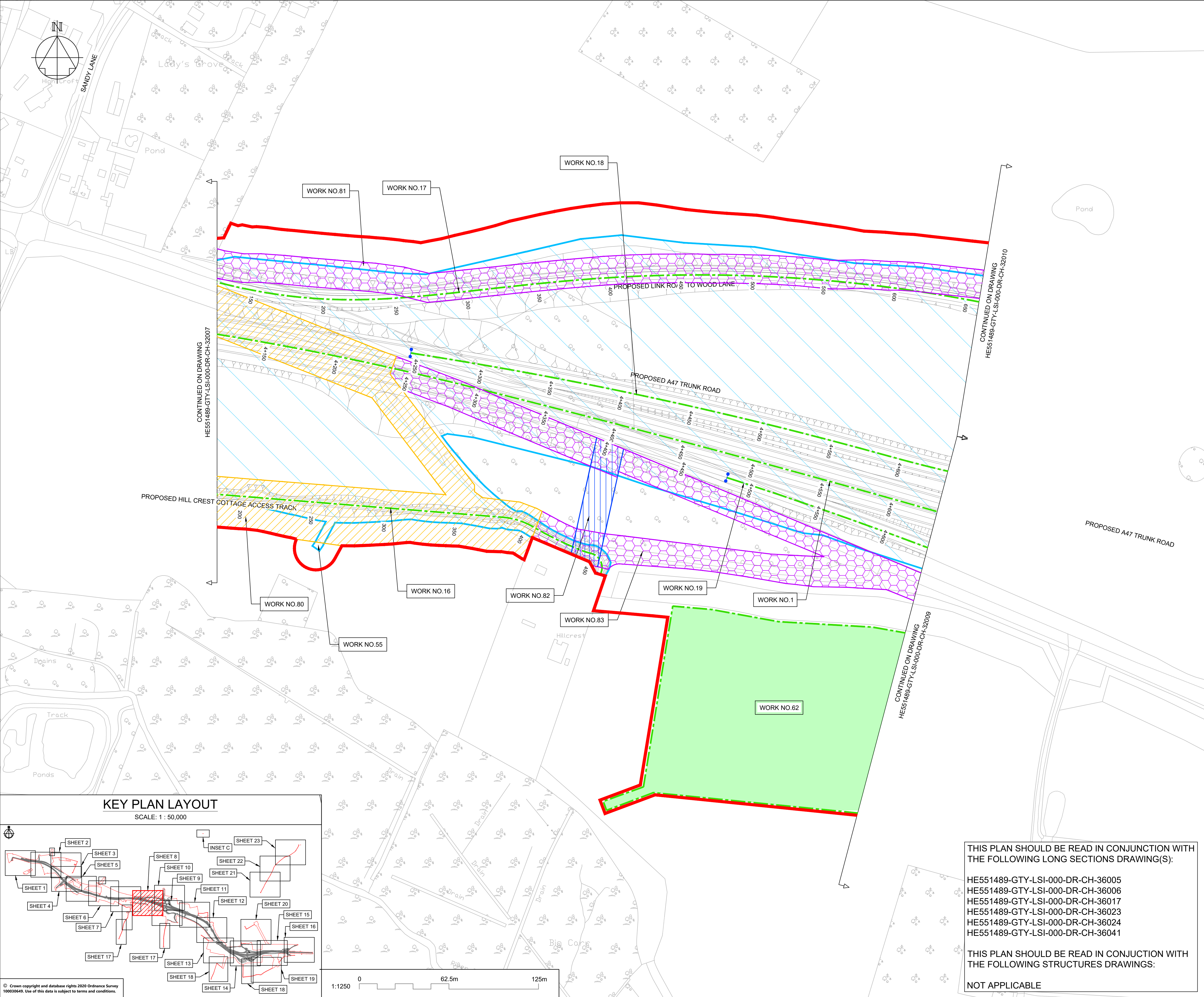
A3

REVISION

C01

DRAWING NUMBER

HE551489-GTY-LSI-000-DR-CH-32007



NOTES

Purpose of use

FOR DCO SUBMISSION

Development Consent Order Number / Document

TR010038/APP/2.4(I)

1. THESE PLANS SHOULD BE READ IN CONJUNCTION WITH SCHEDULE 1 (AUTHORISED DEVELOPMENT) TO THE DEVELOPMENT CONSENT ORDER (APPLICATION DOCUMENT REFERENCE TR010038/APP/3.1), THE LAND PLANS (APPLICATION DOCUMENT REFERENCE TR010038/APP/2.2) AND THE ENGINEERING DRAWINGS AND SECTIONS (APPLICATION DOCUMENT REFERENCE TR010038/APP/2.5).

2. THE PROPOSED WORKS WILL BE SUBJECT TO DETAILED DESIGN DEVELOPMENT. ANY CHANGES WILL BE LIMITED TO BEING WITHIN THE ORDER LIMITS OR THE RELEVANT LIMITS OF DEVIATION WHERE NOT COINCIDENT WITH THE ORDER LIMITS AND SUBJECT TO THE REQUIREMENTS OF SCHEDULE 2 TO THE DEVELOPMENT CONSENT ORDER (APPLICATION DOCUMENT REFERENCE TR010038/APP/3.1).

3. ALL DIMENSIONS ARE IN METRES UNLESS STATED OTHERWISE.

KEY TO SYMBOLS

ORDER LIMITS

STRUCTURE LOCATION

AREA NOT INCLUDED IN THE ORDER LIMITS

WORK CENTRE LINE

NON-LINEAR WORK BOUNDARY

COMMENCEMENT OF WORK

TERMINATION OF WORK

COMPOUND/MATERIAL STORAGE AREA

HIGHWAY WORK LIMIT OF DEVIATION

ECOLOGICAL MITIGATION

ENVIRONMENTAL MITIGATION

SCHEME DESIGN

UTILITIES AND MINOR WORKS

LIMIT OF DEVIATION

P01	26/11/20	FIRST ISSUE		DPil	JHar
P02	01/12/20	FIRST ISSUE		DPil	JHar
P03	26/02/21	DCO SUBMISSION		RO	JHar
P04	11/03/21	DCO SUBMISSION		AKno	MR
C01	11/03/21	DCO SUBMISSION		AKno	MR
REV	DATE	REVISION NOTE		ORG	CHKD
				APPD	

DESIGNER

SWECO

CONTRACTOR

GallifordTry

CLIENT

highways

england

PROJECT TITLE

A47 NORTH TUDDENHAM TO EASTON DUALLING

PROJECT STAGE

PCF STAGE 3

DRAWING TITLE

WORKS PLANS
REGULATION 5(2)(j)
SHEET 8 OF 23

SUITABILITY

AUTHORISED AS STAGE 3 COMPLETED

SHEET SIZE

A1

SCALE

1:1250

STATUS

A3

REVISION

C01

DRAWING NUMBER

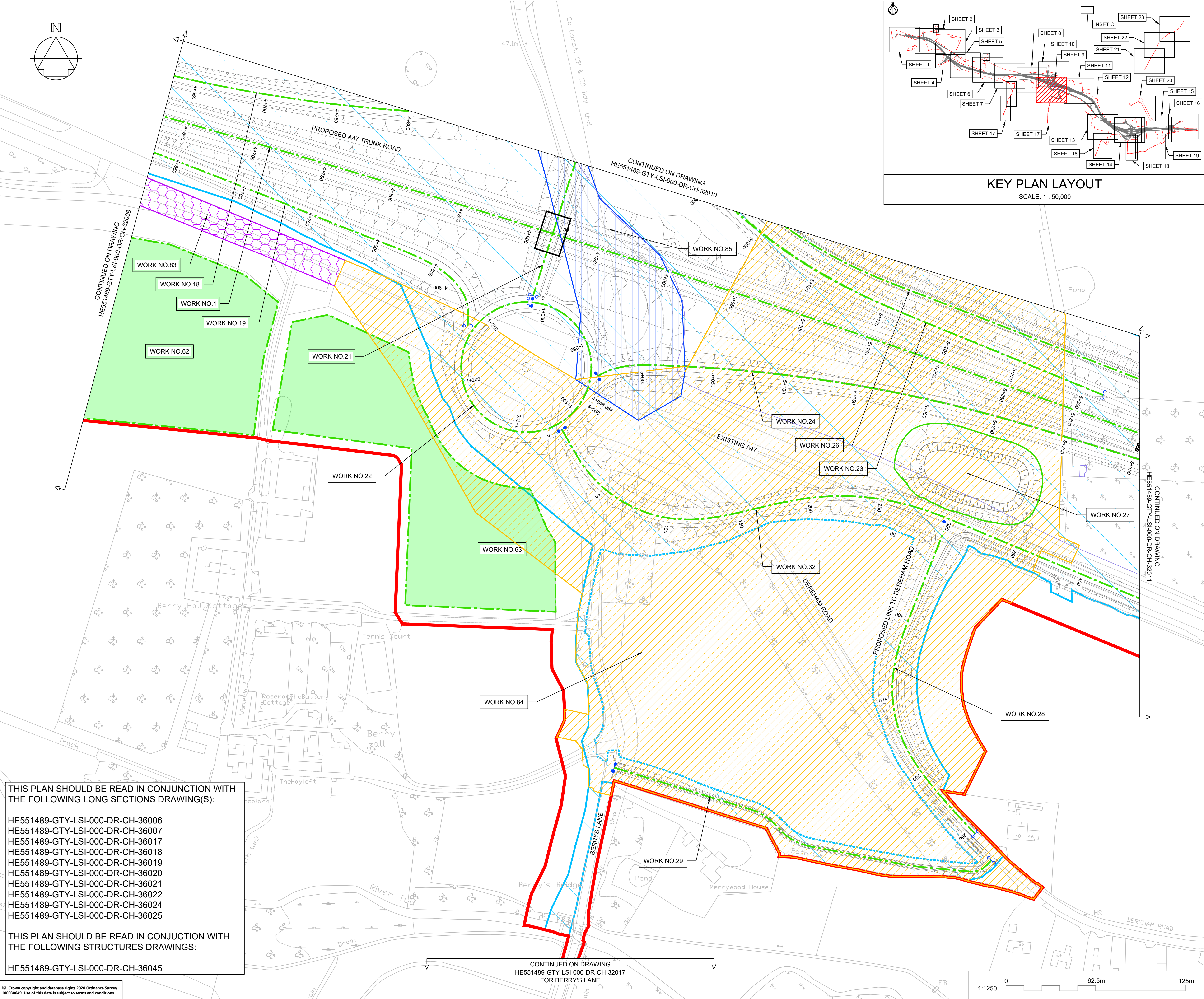
HE551489-GTY-LSI-000-DR-CH-32008

THIS PLAN SHOULD BE READ IN CONJUNCTION WITH THE FOLLOWING LONG SECTIONS DRAWING(S):

HE551489-GTY-LSI-000-DR-CH-36005
HE551489-GTY-LSI-000-DR-CH-36006
HE551489-GTY-LSI-000-DR-CH-36017
HE551489-GTY-LSI-000-DR-CH-36023
HE551489-GTY-LSI-000-DR-CH-36024
HE551489-GTY-LSI-000-DR-CH-36041

THIS PLAN SHOULD BE READ IN CONJUNCTION WITH THE FOLLOWING STRUCTURES DRAWINGS:

NOT APPLICABLE



THIS PLAN SHOULD BE READ IN CONJUNCTION WITH THE FOLLOWING LONG SECTIONS DRAWING(S):

HE551489-GTY-LSI-000-DR-CH-36006
HE551489-GTY-LSI-000-DR-CH-36007
HE551489-GTY-LSI-000-DR-CH-36017
HE551489-GTY-LSI-000-DR-CH-36018
HE551489-GTY-LSI-000-DR-CH-36019
HE551489-GTY-LSI-000-DR-CH-36020
HE551489-GTY-LSI-000-DR-CH-36021
HE551489-GTY-LSI-000-DR-CH-36022
HE551489-GTY-LSI-000-DR-CH-36024
HE551489-GTY-LSI-000-DR-CH-36025

THIS PLAN SHOULD BE READ IN CONJUNCTION WITH THE FOLLOWING STRUCTURES DRAWINGS:

HE551489-GTY-LSI-000-DR-CH-36045

NOTES

- Purpose of use
- FOR DCO SUBMISSION**
- Development Consent Order Number / Document
- TR010038/APP/2.4(J)**
- THESE PLANS SHOULD BE READ IN CONJUNCTION WITH SCHEDULE 1 (AUTHORISED DEVELOPMENT) TO THE DEVELOPMENT CONSENT ORDER (APPLICATION DOCUMENT REFERENCE TR010038/APP/3.1), THE LAND PLANS (APPLICATION DOCUMENT REFERENCE TR010038/APP/2.2) AND THE ENGINEERING DRAWINGS AND SECTIONS (APPLICATION DOCUMENT REFERENCE TR010038/APP/2.5).
 - THE PROPOSED WORKS WILL BE SUBJECT TO DETAILED DESIGN DEVELOPMENT. ANY CHANGES WILL BE LIMITED TO BEING WITHIN THE ORDER LIMITS OR THE RELEVANT LIMITS OF DEVIATION WHERE NOT COINCIDENT WITH THE ORDER LIMITS AND SUBJECT TO THE REQUIREMENTS OF SCHEDULE 2 TO THE DEVELOPMENT CONSENT ORDER (APPLICATION DOCUMENT REFERENCE TR010038/APP/3.1).
 - ALL DIMENSIONS ARE IN METRES UNLESS STATED OTHERWISE.

KEY TO SYMBOLS

- | | | | |
|--|---------------------------------------|--|--|
| | ORDER LIMITS | | SCHEME DESIGN |
| | STRUCTURE LOCATION | | UTILITIES AND MINOR WORKS LIMIT OF DEVIATION |
| | AREA NOT INCLUDED IN THE ORDER LIMITS | | |
| | WORK CENTRE LINE | | |
| | NON-LINEAR WORK BOUNDARY | | |
| | COMMENCEMENT OF WORK | | |
| | TERMINATION OF WORK | | |
| | COMPOUND/MATERIAL STORAGE AREA | | |
| | HIGHWAY WORK LIMIT OF DEVIATION | | |
| | ECOLOGICAL MITIGATION | | |
| | ENVIRONMENTAL MITIGATION | | |

P01	26/11/20	FIRST ISSUE		DPII	JHar
P02	01/12/20	FIRST ISSUE		DPII	JHar
P03	26/02/21	DCO SUBMISSION		RO	JHar
P04	11/03/21	DCO SUBMISSION		AKno	MR
C01	11/03/21	DCO SUBMISSION		AKno	MR
P05	01/10/21	DCO DEADLINE 3			MR
C02	01/10/21	DCO DEADLINE 3			MR
REV	DATE	REVISION NOTE		ORG	CHKD
				APPD	

DESIGNER

SWECO

CONTRACTOR

GallifordTry

CLIENT

**highways
england**

PROJECT TITLE

A47 NORTH TUDDENHAM TO EASTON DUALLING

PROJECT STAGE

PCF STAGE 4

DRAWING TITLE

**WORKS PLANS
REGULATION 5(2)(j)
SHEET 9 OF 23**

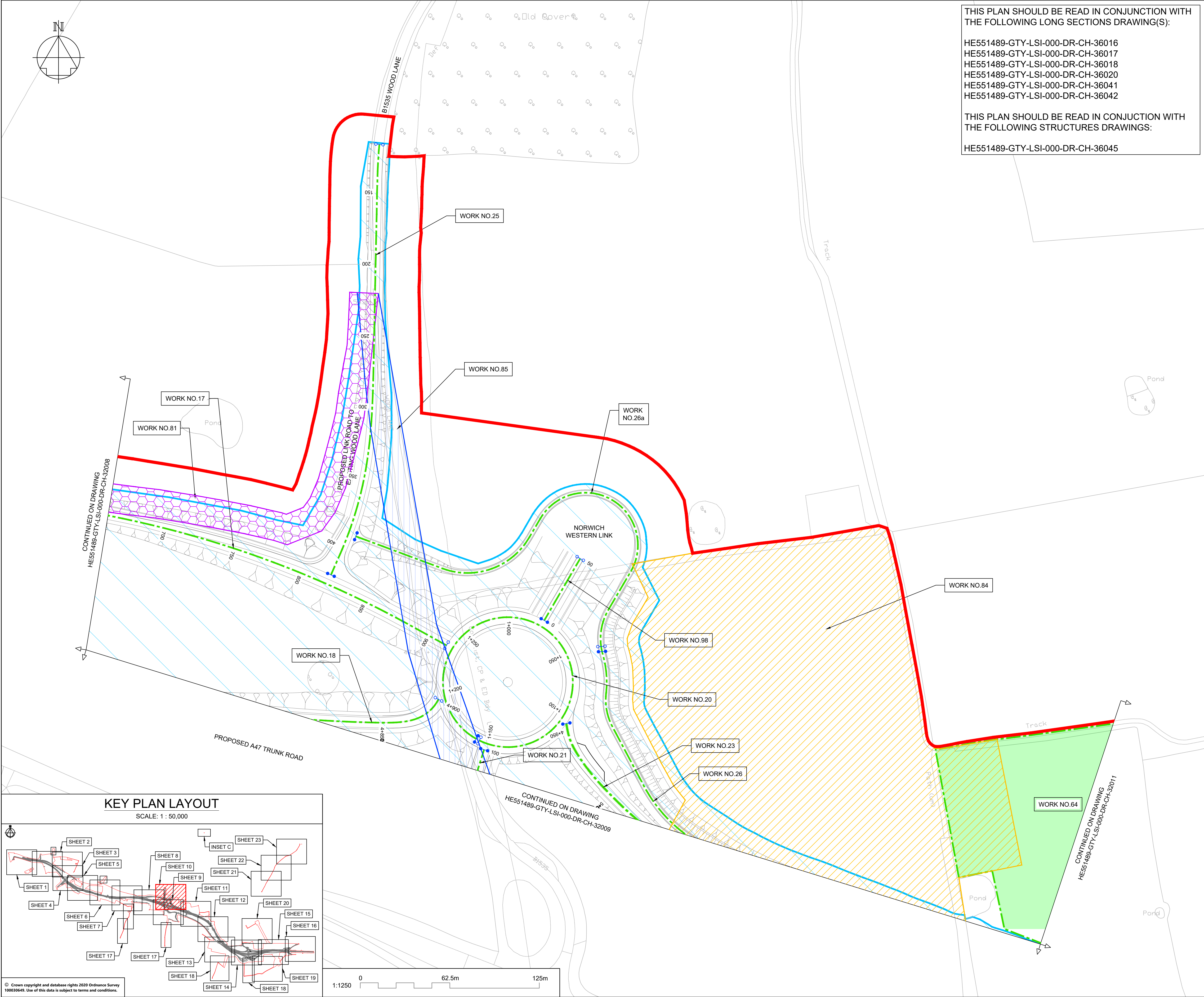
SUITABILITY

AUTHORISED AS STAGE 3 COMPLETED

SHEET SIZE	SCALE	STATUS	REVISION
A1	1:1250	A3	C02

DRAWING NUMBER

HE551489-GTY-LSI-000-DR-CH-32009



NOTES

Purpose of use	
----------------	--

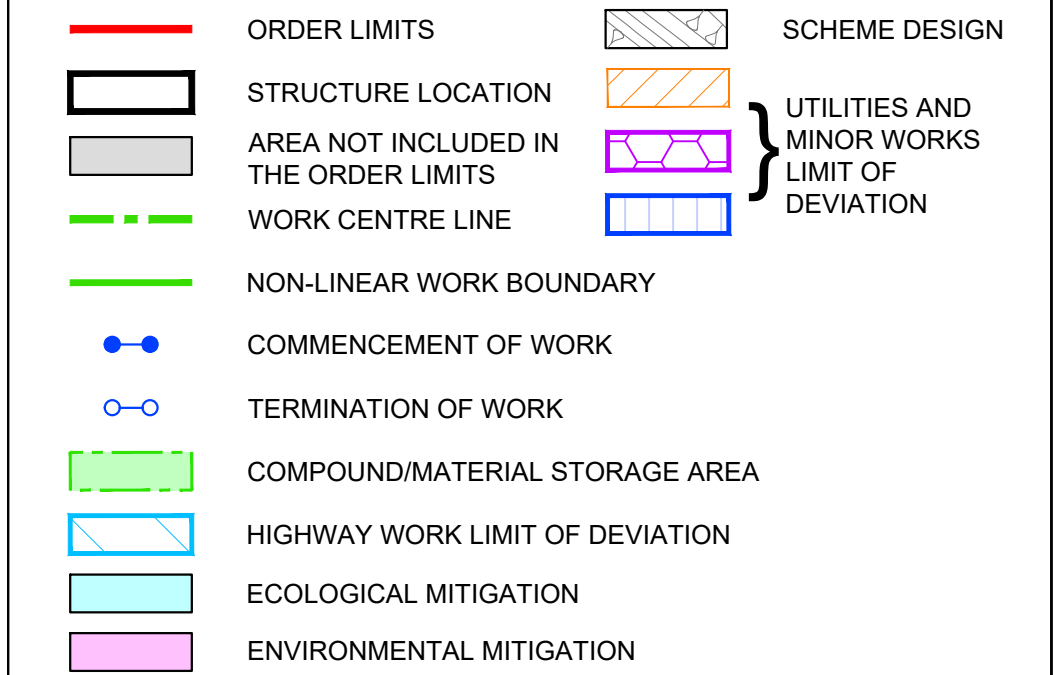
FOR DCO SUBMISSION

Development Consent Order Number / Document

TR010038/APP/2.4(K)

1. THESE PLANS SHOULD BE READ IN CONJUNCTION WITH SCHEDULE 1 (AUTHORISED DEVELOPMENT) TO THE DEVELOPMENT CONSENT ORDER (APPLICATION DOCUMENT REFERENCE TR010038/APP/3.1), THE LAND PLANS (APPLICATION DOCUMENT REFERENCE TR010038/APP/2.2) AND THE ENGINEERING DRAWINGS AND SECTIONS (APPLICATION DOCUMENT REFERENCE TR010038/APP/2.5).
2. THE PROPOSED WORKS WILL BE SUBJECT TO DETAILED DESIGN DEVELOPMENT. ANY CHANGES WILL BE LIMITED TO BEING WITHIN THE ORDER LIMITS OR THE RELEVANT LIMITS OF DEVIATION WHERE NOT COINCIDENT WITH THE ORDER LIMITS AND SUBJECT TO THE REQUIREMENTS OF SCHEDULE 2 TO THE DEVELOPMENT CONSENT ORDER (APPLICATION DOCUMENT REFERENCE TR010038/APP/3.1).
3. ALL DIMENSIONS ARE IN METRES UNLESS STATED OTHERWISE.

KEY TO SYMBOLS



P01	26/11/20	FIRST ISSUE	DPil	JHar	JHar
P02	01/12/20	FIRST ISSUE	DPil	JHar	JHar
P03	26/02/21	DCO SUBMISSION	RO	JHar	MR
P04	11/03/21	DCO SUBMISSION	AKno	MR	MR
C01	11/03/21	DCO SUBMISSION	AKno	MR	MR
REV	DATE	REVISION NOTE	ORG	CHKD	APPD

DESIGNER

SWECO 

CONTRACTOR

 GallifordTry

CLIENT



PROJECT TITLE

A47 NORTH TUDDENHAM TO EASTON DUALLING

PROJECT STAGE

PCF STAGE 3

DRAWING TITLE

WORKS PLANS
REGULATION 5(2)(j)
SHEET 10 OF 23

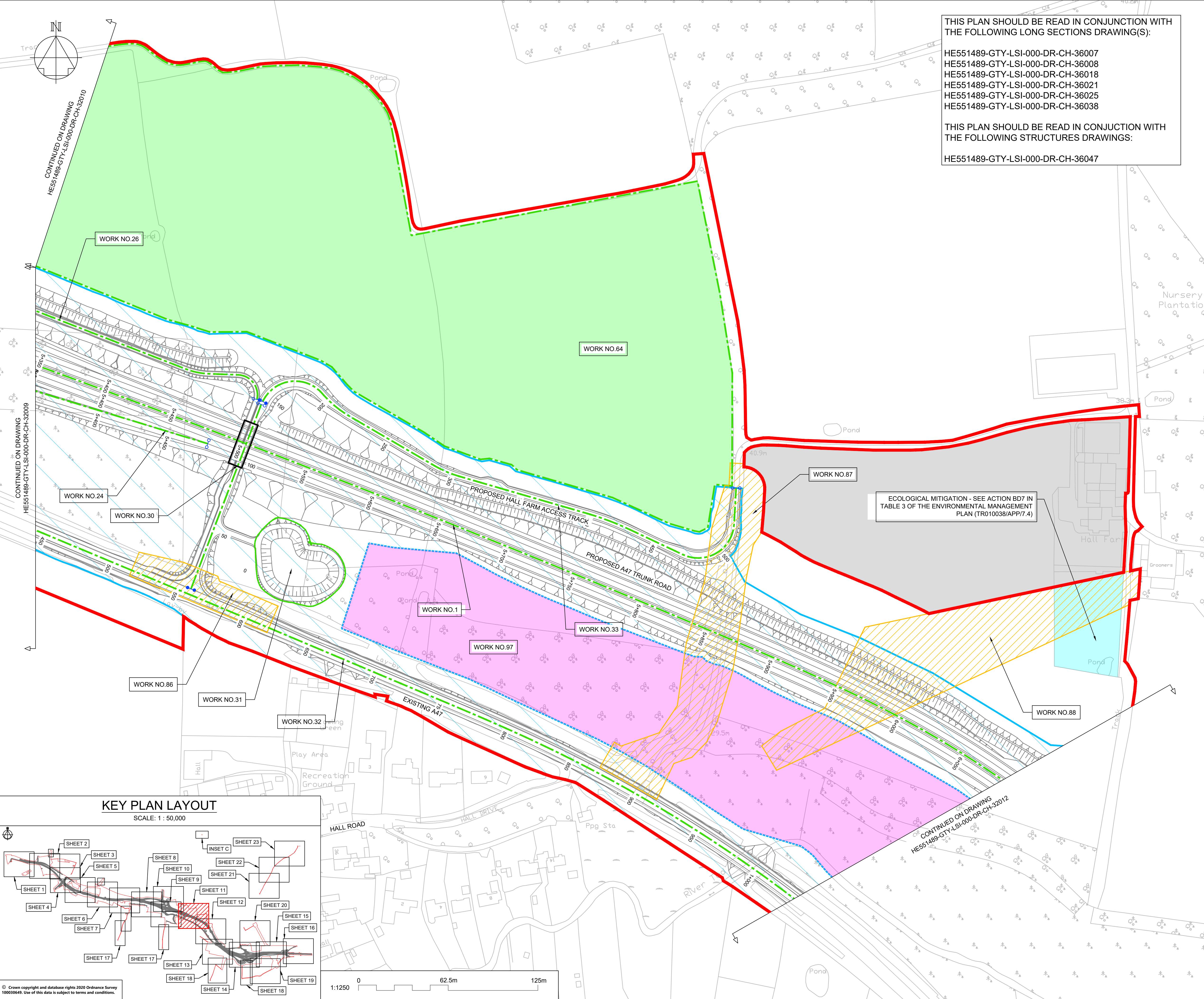
SUITABILITY

AUTHORISED AS STAGE 3 COMPLETED

SHEET SIZE A1	SCALE 1:1250	STATUS A3	REVISION C01
------------------	-----------------	--------------	-----------------

DRAWING NUMBER

HE551489-GTY-LSI-000-DR-CH-32010



THIS PLAN SHOULD BE READ IN CONJUNCTION WITH THE FOLLOWING LONG SECTIONS DRAWING(S):

HE551489-GTY-LSI-000-DR-CH-36007
HE551489-GTY-LSI-000-DR-CH-36008
HE551489-GTY-LSI-000-DR-CH-36018
HE551489-GTY-LSI-000-DR-CH-36021
HE551489-GTY-LSI-000-DR-CH-36025
HE551489-GTY-LSI-000-DR-CH-36038

THIS PLAN SHOULD BE READ IN CONJUNCTION WITH THE FOLLOWING STRUCTURES DRAWINGS:

HE551489-GTY-LSI-000-DR-CH-36047

NOTES

Purpose of use

FOR DCO SUBMISSION

Development Consent Order Number / Document

TR010038/APP/2.4(L)

1.

THESE PLANS SHOULD BE READ IN CONJUNCTION WITH SCHEDULE 1 (AUTHORISED DEVELOPMENT) TO THE DEVELOPMENT CONSENT ORDER (APPLICATION DOCUMENT REFERENCE TR010038/APP/3.1), THE LAND PLANS (APPLICATION DOCUMENT REFERENCE TR010038/APP/2.2) AND THE ENGINEERING DRAWINGS AND SECTIONS (APPLICATION DOCUMENT REFERENCE TR010038/APP/2.5).

2.

THE PROPOSED WORKS WILL BE SUBJECT TO DETAILED DESIGN DEVELOPMENT. ANY CHANGES WILL BE LIMITED TO BEING WITHIN THE ORDER LIMITS OR THE RELEVANT LIMITS OF DEVIATION WHERE NOT COINCIDENT WITH THE ORDER LIMITS AND SUBJECT TO THE REQUIREMENTS OF SCHEDULE 2 TO THE DEVELOPMENT CONSENT ORDER (APPLICATION DOCUMENT REFERENCE TR010038/APP/3.1).

3.

ALL DIMENSIONS ARE IN METRES UNLESS STATED OTHERWISE.

KEY TO SYMBOLS

ORDER LIMITS

STRUCTURE LOCATION

AREA NOT INCLUDED IN THE ORDER LIMITS

WORK CENTRE LINE

NON-LINEAR WORK BOUNDARY

COMMENCEMENT OF WORK

TERMINATION OF WORK

COMPOUND/MATERIAL STORAGE AREA

HIGHWAY WORK LIMIT OF DEVIATION

ECOLOGICAL MITIGATION

ENVIRONMENTAL MITIGATION

SCHEME DESIGN

UTILITIES AND MINOR WORKS LIMIT OF DEVIATION

P01	26/11/20	FIRST ISSUE		DPil	JHar
P02	01/12/20	FIRST ISSUE		DPil	JHar
P03	26/02/21	DCO SUBMISSION		RO	JHar
P04	11/03/21	DCO SUBMISSION		AKno	MR
C01	11/03/21	DCO SUBMISSION		AKno	MR
REV	DATE	REVISION NOTE		ORG	CHKD

DESIGNER

CONTRACTOR

CLIENT

PROJECT TITLE

A47 NORTH TUDDENHAM TO EASTON DUALLING

PROJECT STAGE

PCF STAGE 3

DRAWING TITLE

WORKS PLANS
REGULATION 5(2)(j)
SHEET 11 OF 23

SUITABILITY

AUTHORISED AS STAGE 3 COMPLETED

SHEET SIZE

A1

SCALE

1:1250

STATUS

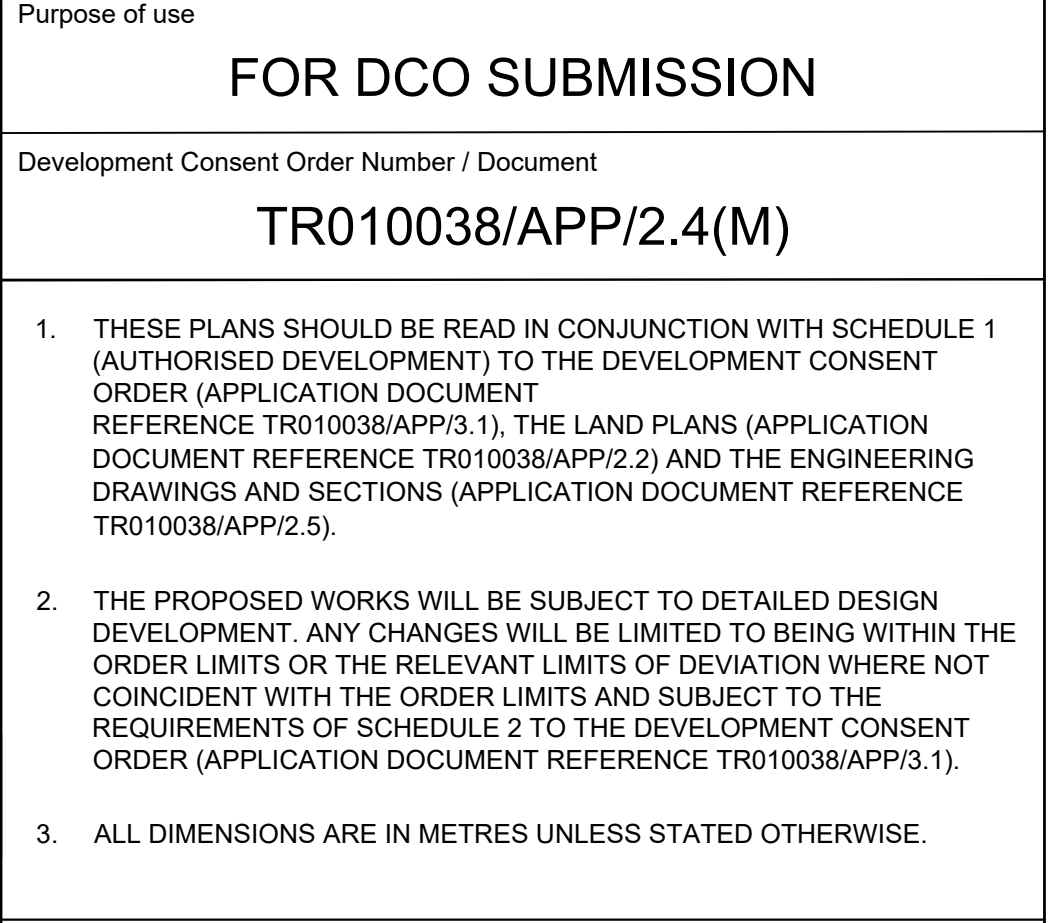
A3

REVISION


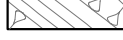










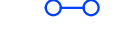


C01

DRAWING NUMBER

HE551489-GTY-LSI-000-DR-CH-32011



KEY TO SYMBOLS

	ORDER LIMITS		SCHEME DESIGN
	STRUCTURE LOCATION		} UTILITIES AND MINOR WORKS LIMIT OF DEVIATION
	AREA NOT INCLUDED IN THE ORDER LIMITS		
	WORK CENTRE LINE		
	NON-LINEAR WORK BOUNDARY		
	COMMENCEMENT OF WORK		
	TERMINATION OF WORK		
	COMPOUND/MATERIAL STORAGE AREA		
	HIGHWAY WORK LIMIT OF DEVIATION		
	ECOLOGICAL MITIGATION		
	ENVIRONMENTAL MITIGATION		

P01	26/11/20	FIRST ISSUE	DPil	JHar	JHar
P02	01/12/20	FIRST ISSUE	DPil	JHar	JHar
P03	26/02/21	DCO SUBMISSION	RO	JHar	MR
P04	11/03/21	DCO SUBMISSION	AKno	MR	MR
C01	11/03/21	DCO SUBMISSION	AKno	MR	MR
REV	DATE	REVISION NOTE	ORG	CHK'D	APP'D

DESIGNER

SWECO 

CONTRACTOR


GallifordTry

CLIENT

 highways
england

PROJECT TITLE
A47 NORTH TUDDENHAM TO EASTON DUALLING

PROJECT STAGE
PCF STAGE 3

DRAWING TITLE

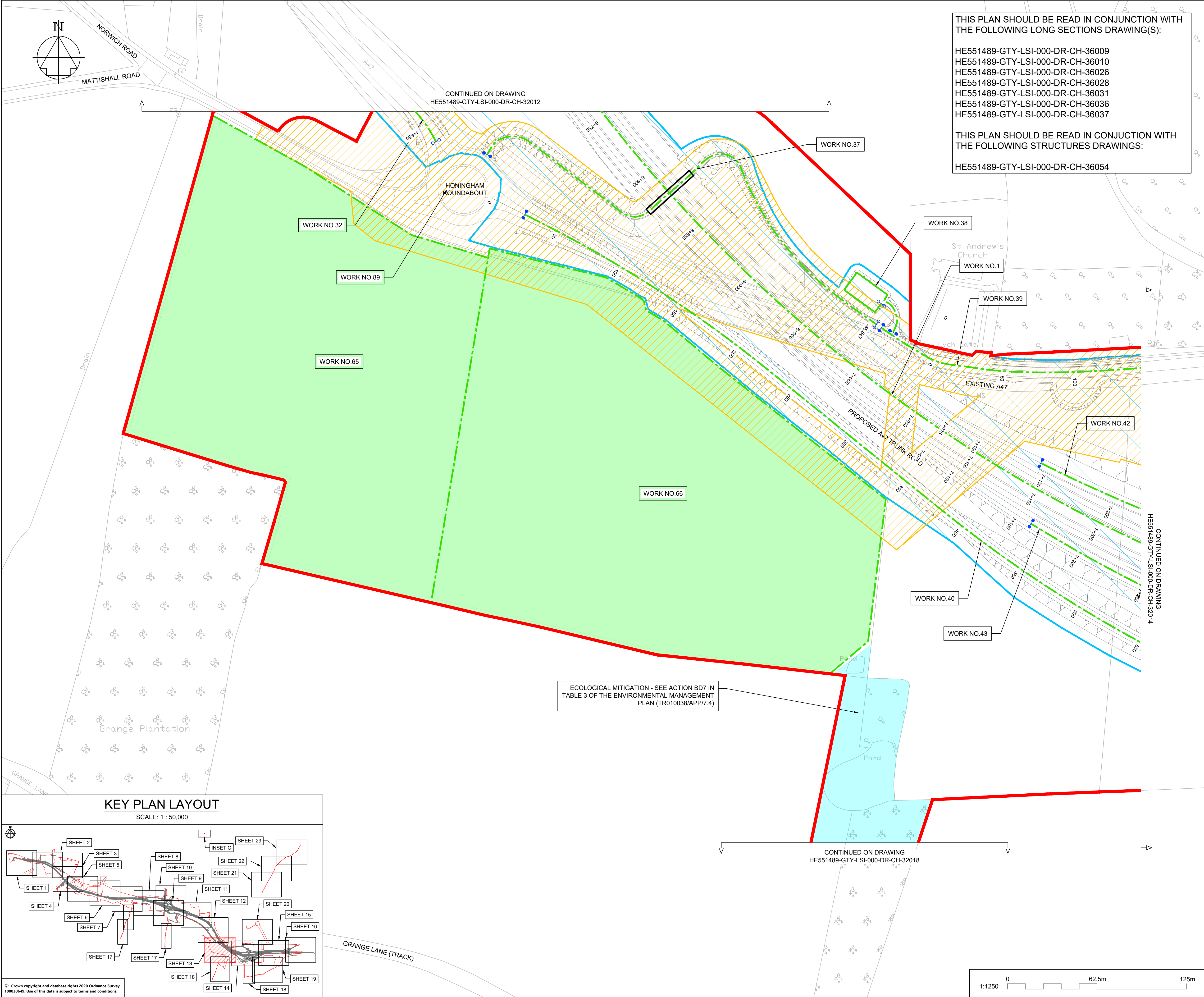
WORKS PLANS
REGULATION 5(2)(j)
SHEET 12 OF 23

SUITABILITY
AUTHORISED AS STAGE 3 COMPLETED

SHEET SIZE A1	SCALE 1:1250	STATUS A3	REVISION C01
------------------	-----------------	--------------	-----------------

DRAWING NUMBER
HE551489-GTY-LSI-000-DR-CH-32012

This drawing should not be relied on or used in circumstances other than those for which it was originally prepared and for which Sweco UK Ltd was commissioned. Sweco UK Ltd accepts no responsibility for this drawing to any party other than the person by whom it was commissioned. This drawing has been prepared on behalf of Galliford Try by Sweco UK Ltd for the titled project or named part thereof and should not be relied upon or used for any other project without an independent check being carried out as to its suitability and prior written authority of Galliford Try being obtained over and above the authority of Sweco UK Ltd. Sweco UK Ltd accepts no responsibility or liability for the consequences of this drawing being used for a purpose other than for which it was commissioned. Any person using or relying on this drawing for such other purpose agrees, and will by such use or reliance be taken to confirm his/her agreement, to indemnify Sweco UK Ltd for all loss or damage resulting therefrom.



NOTES

Purpose of use
















FOR DCO SUBMISSION

Development Consent Order Number / Document

TR010038/APP/2.4(N)

1. THESE PLANS SHOULD BE READ IN CONJUNCTION WITH SCHEDULE 1 (AUTHORISED DEVELOPMENT) TO THE DEVELOPMENT CONSENT ORDER (APPLICATION DOCUMENT REFERENCE TR010038/APP/3.1), THE LAND PLANS (APPLICATION DOCUMENT REFERENCE TR010038/APP/2.2) AND THE ENGINEERING DRAWINGS AND SECTIONS (APPLICATION DOCUMENT REFERENCE TR010038/APP/2.5).
2. THE PROPOSED WORKS WILL BE SUBJECT TO DETAILED DESIGN DEVELOPMENT. ANY CHANGES WILL BE LIMITED TO BEING WITHIN THE ORDER LIMITS OR THE RELEVANT LIMITS OF DEVIATION WHERE NOT COINCIDENT WITH THE ORDER LIMITS AND SUBJECT TO THE REQUIREMENTS OF SCHEDULE 2 TO THE DEVELOPMENT CONSENT ORDER (APPLICATION DOCUMENT REFERENCE TR010038/APP/3.1).
3. ALL DIMENSIONS ARE IN METRES UNLESS STATED OTHERWISE.

KEY TO SYMBOLS

	ORDER LIMITS		SCHEME DESIGN UTILITIES AND MINOR WORKS LIMIT OF DEVIATION
	STRUCTURE LOCATION		
	AREA NOT INCLUDED IN THE ORDER LIMITS		
	WORK CENTRE LINE		
	NON-LINEAR WORK BOUNDARY		
	COMMENCEMENT OF WORK		
	TERMINATION OF WORK		
	COMPOUND/MATERIAL STORAGE AREA		
	HIGHWAY WORK LIMIT OF DEVIATION		
	ECOLOGICAL MITIGATION		
	ENVIRONMENTAL MITIGATION		

P01	26/11/20	FIRST ISSUE	DPil	JHar	JHar
P02	01/12/20	FIRST ISSUE	DPil	JHar	JHar
P03	26/02/21	DCO SUBMISSION	RO	JHar	MR
P04	11/03/21	DCO SUBMISSION	AKno	MR	MR
C01	11/03/21	DCO SUBMISSION	AKno	MR	MR
REV	DATE	REVISION NOTE	ORG	CHKD	APPD

DESIGNER

SWECO 

CONTRACTOR

 GallifordTry

CLIENT



PROJECT TITLE

A47 NORTH TUDDENHAM TO EASTON DUALLING

PROJECT STAGE

PCF STAGE 3

DRAWING TITLE

WORKS PLANS
REGULATION 5(2)(j)
SHEET 13 OF 23

SUITABILITY

AUTHORISED AS STAGE 3 COMPLETED

SHEET SIZE

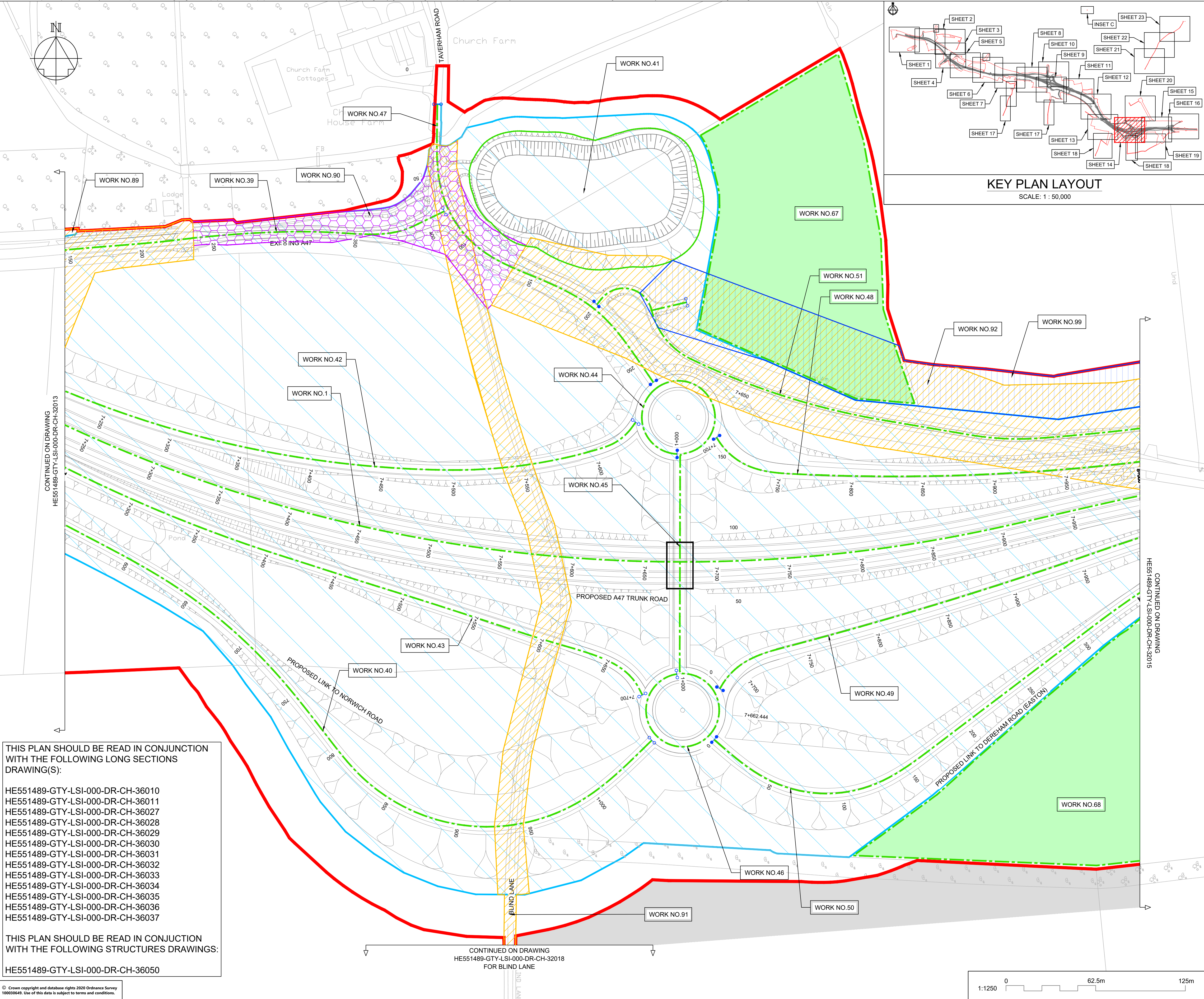
SCALE

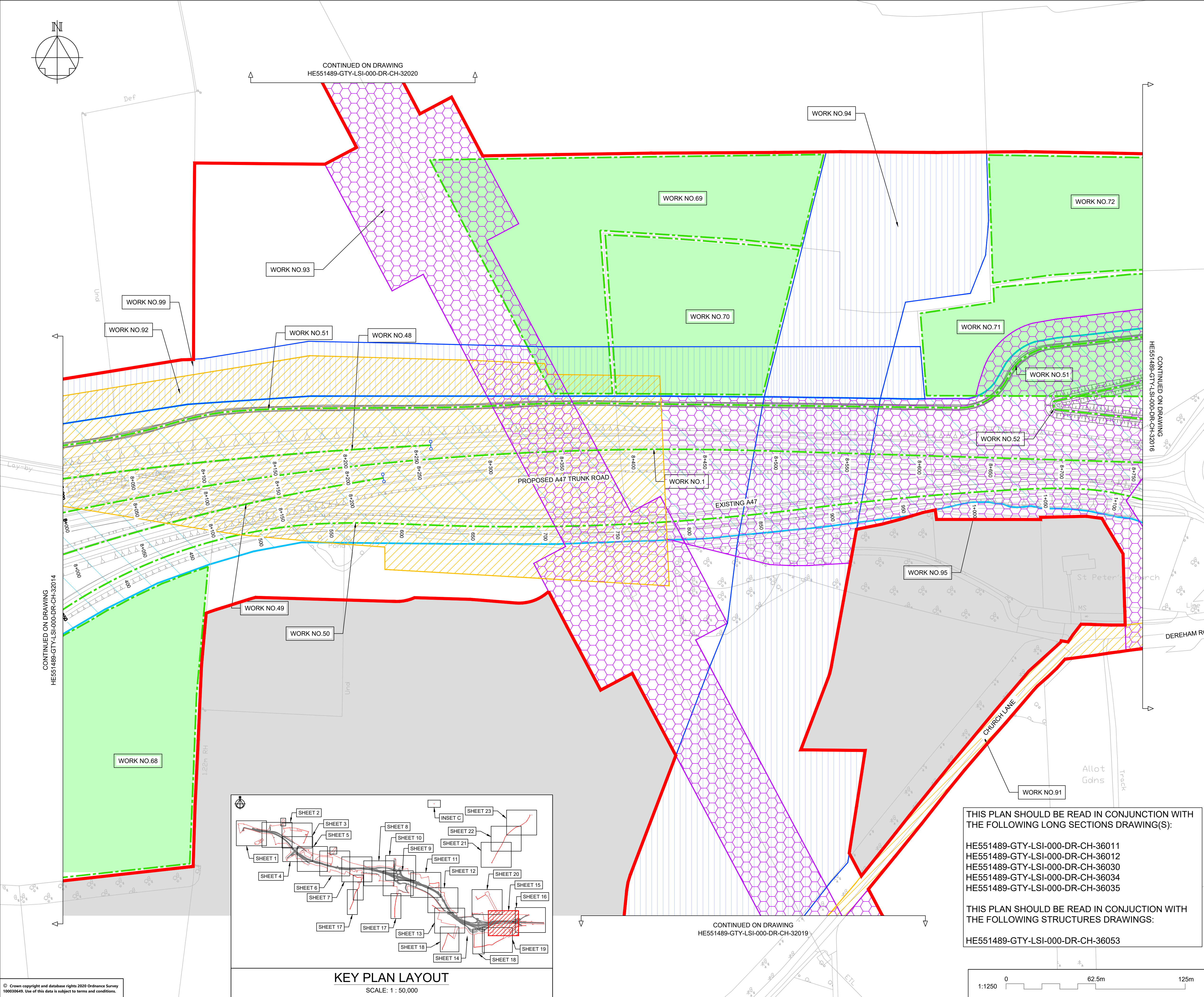
STATUS

REVISION

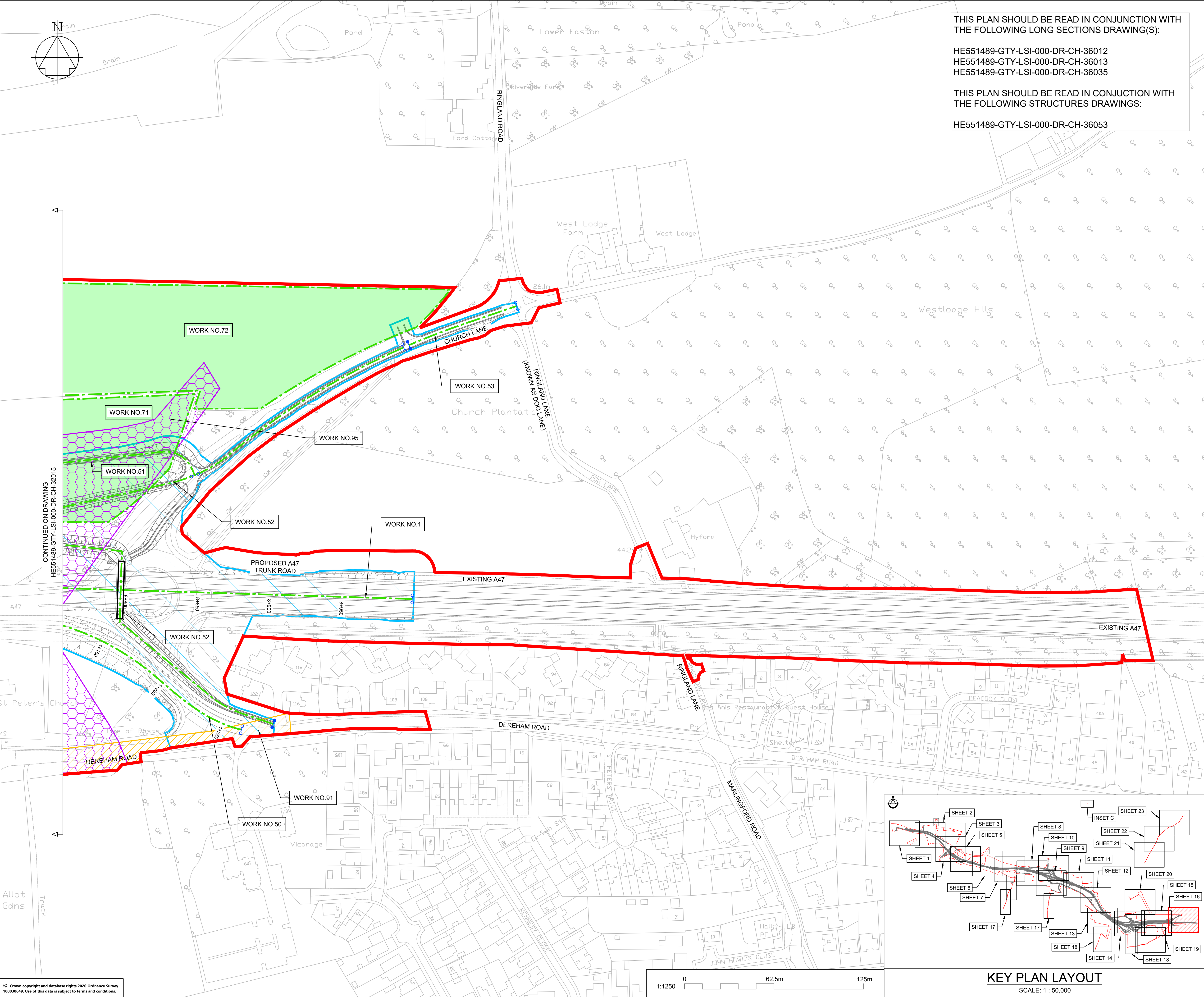
DRAWING NUMBER

HE551489-GTY-LSI-000-DR-CH-32013





NOTES							
Purpose of use							
FOR DCO SUBMISSION							
Development Consent Order Number / Document							
TR010038/APP/2.4(P)							
1. THESE PLANS SHOULD BE READ IN CONJUNCTION WITH SCHEDULE 1 (AUTHORISED DEVELOPMENT) TO THE DEVELOPMENT CONSENT ORDER (APPLICATION DOCUMENT REFERENCE TR010038/APP/3.1), THE LAND PLANS (APPLICATION DOCUMENT REFERENCE TR010038/APP/2.2) AND THE ENGINEERING DRAWINGS AND SECTIONS (APPLICATION DOCUMENT REFERENCE TR010038/APP/2.5).							
2. THE PROPOSED WORKS WILL BE SUBJECT TO DETAILED DESIGN DEVELOPMENT. ANY CHANGES WILL BE LIMITED TO BEING WITHIN THE ORDER LIMITS OR THE RELEVANT LIMITS OF DEVIATION WHERE NOT COINCIDENT WITH THE ORDER LIMITS AND SUBJECT TO THE REQUIREMENTS OF SCHEDULE 2 TO THE DEVELOPMENT CONSENT ORDER (APPLICATION DOCUMENT REFERENCE TR010038/APP/3.1).							
3. ALL DIMENSIONS ARE IN METRES UNLESS STATED OTHERWISE.							
KEY TO SYMBOLS							
	ORDER LIMITS		SCHEME DESIGN				
	STRUCTURE LOCATION		UTILITIES AND MINOR WORKS LIMIT OF DEVIATION				
	AREA NOT INCLUDED IN THE ORDER LIMITS						
	WORK CENTRE LINE						
	NON-LINEAR WORK BOUNDARY						
	COMMENCEMENT OF WORK						
	TERMINATION OF WORK						
	COMPOUND/MATERIAL STORAGE AREA						
	HIGHWAY WORK LIMIT OF DEVIATION						
	ECOLOGICAL MITIGATION						
	ENVIRONMENTAL MITIGATION						
P01	26/11/20	FIRST ISSUE		DPII	JHar	JHar	
P02	01/12/20	FIRST ISSUE		DPII	JHar	JHar	
P03	26/02/21	DCO SUBMISSION		RO	JHar	MR	
P04	11/03/21	DCO SUBMISSION		AKno	MR	MR	
C01	11/03/21	DCO SUBMISSION		AKno	MR	MR	
REV	DATE	REVISION NOTE		ORG	CHK'D	APP'D	
DESIGNER							
CONTRACTOR							
CLIENT							
PROJECT TITLE							
A47 NORTH TUDDENHAM TO EASTON DUALLING							
PROJECT STAGE							
PCF STAGE 3							
DRAWING TITLE							
WORKS PLANS REGULATION 5(2)(j) SHEET 15 OF 23							
SUITABILITY							
AUTHORISED AS STAGE 3 COMPLETED							
SHEET SIZE		SCALE		STATUS		REVISION	
A1		1:1250		A3		C01	
DRAWING NUMBER							
HE551489-GTY-LSI-000-DR-CH-32015							



THIS PLAN SHOULD BE READ IN CONJUNCTION WITH THE FOLLOWING LONG SECTIONS DRAWING(S):

HE551489-GTY-LSI-000-DR-CH-36012
HE551489-GTY-LSI-000-DR-CH-36013
HE551489-GTY-LSI-000-DR-CH-36035

THIS PLAN SHOULD BE READ IN CONJUNCTION WITH THE FOLLOWING STRUCTURES DRAWINGS:

HE551489-GTY-LSI-000-DR-CH-36053

NOTES

Purpose of use

FOR DCO SUBMISSION

Development Consent Order Number / Document

TR010038/APP/2.4(Q)

- THESE PLANS SHOULD BE READ IN CONJUNCTION WITH SCHEDULE 1 (AUTHORISED DEVELOPMENT) TO THE DEVELOPMENT CONSENT ORDER (APPLICATION DOCUMENT REFERENCE TR010038/APP/3.1). THE LAND PLANS (APPLICATION DOCUMENT REFERENCE TR010038/APP/2.2) AND THE ENGINEERING DRAWINGS AND SECTIONS (APPLICATION DOCUMENT REFERENCE TR010038/APP/2.5).
- THE PROPOSED WORKS WILL BE SUBJECT TO DETAILED DESIGN DEVELOPMENT. ANY CHANGES WILL BE LIMITED TO BEING WITHIN THE ORDER LIMITS OR THE RELEVANT LIMITS OF DEVIATION WHERE NOT COINCIDENT WITH THE ORDER LIMITS AND SUBJECT TO THE REQUIREMENTS OF SCHEDULE 2 TO THE DEVELOPMENT CONSENT ORDER (APPLICATION DOCUMENT REFERENCE TR010038/APP/3.1).
- ALL DIMENSIONS ARE IN METRES UNLESS STATED OTHERWISE.

KEY TO SYMBOLS

	ORDER LIMITS		SCHEME DESIGN
	STRUCTURE LOCATION		UTILITIES AND MINOR WORKS
	AREA NOT INCLUDED IN THE ORDER LIMITS		MINOR WORKS LIMIT OF DEVIATION
	WORK CENTRE LINE		
	NON-LINEAR WORK BOUNDARY		
	COMMENCEMENT OF WORK		
	TERMINATION OF WORK		
	COMPOUND/MATERIAL STORAGE AREA		
	HIGHWAY WORK LIMIT OF DEVIATION		
	ECOLOGICAL MITIGATION		
	ENVIRONMENTAL MITIGATION		

P01	26/11/20	FIRST ISSUE		DPII	JHar
P02	01/12/20	FIRST ISSUE		DPII	JHar
P03	26/02/21	DCO SUBMISSION		RO	JHar
P04	11/03/21	DCO SUBMISSION		AKno	MR
C01	11/03/21	DCO SUBMISSION		AKno	MR
REV	DATE	REVISION NOTE		ORG	CHKD

DESIGNER

SWECO

CONTRACTOR

GallifordTry

CLIENT

highways
england

PROJECT TITLE

A47 NORTH TUDDENHAM TO
EASTON DUALLING

PROJECT STAGE

PCF STAGE 3

DRAWING TITLE

WORKS PLANS
REGULATION 5(2)(j)
SHEET 16 OF 23

SUITABILITY

AUTHORISED AS STAGE 3 COMPLETED

SHEET SIZE

A1

SCALE

1:1250

STATUS

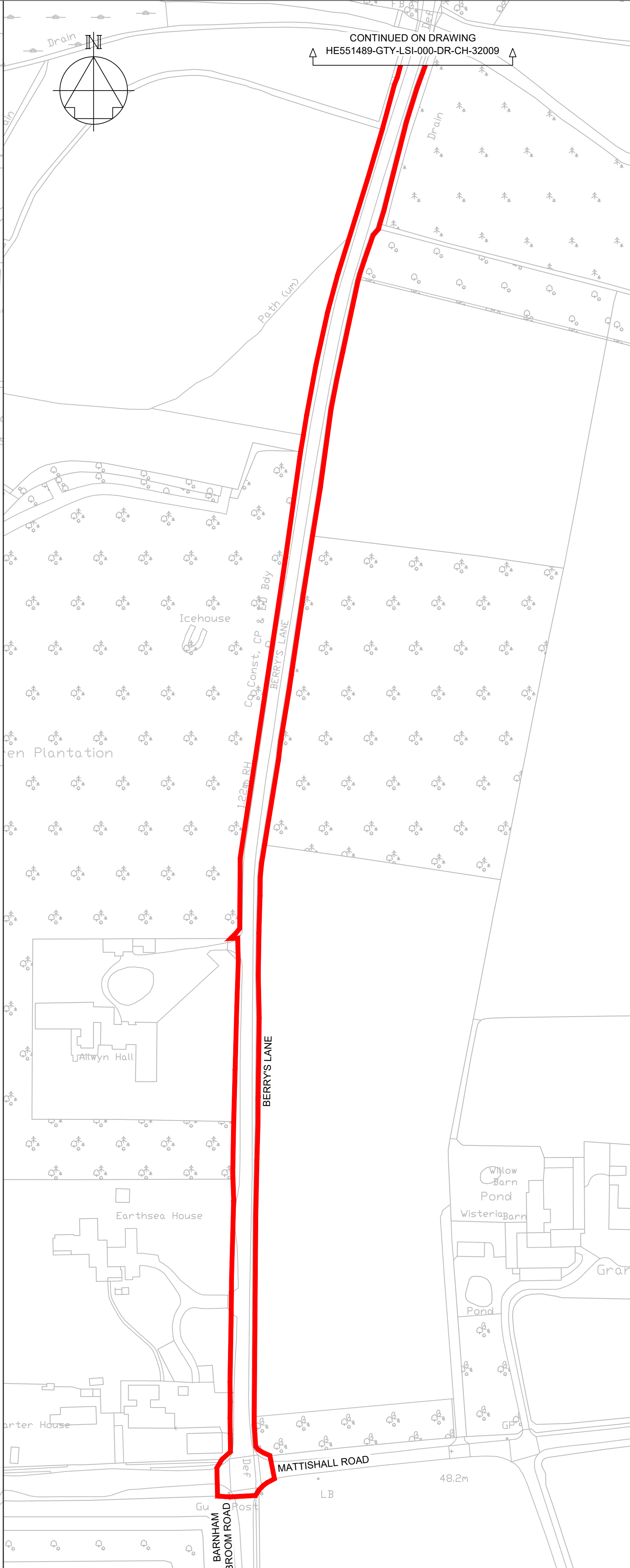
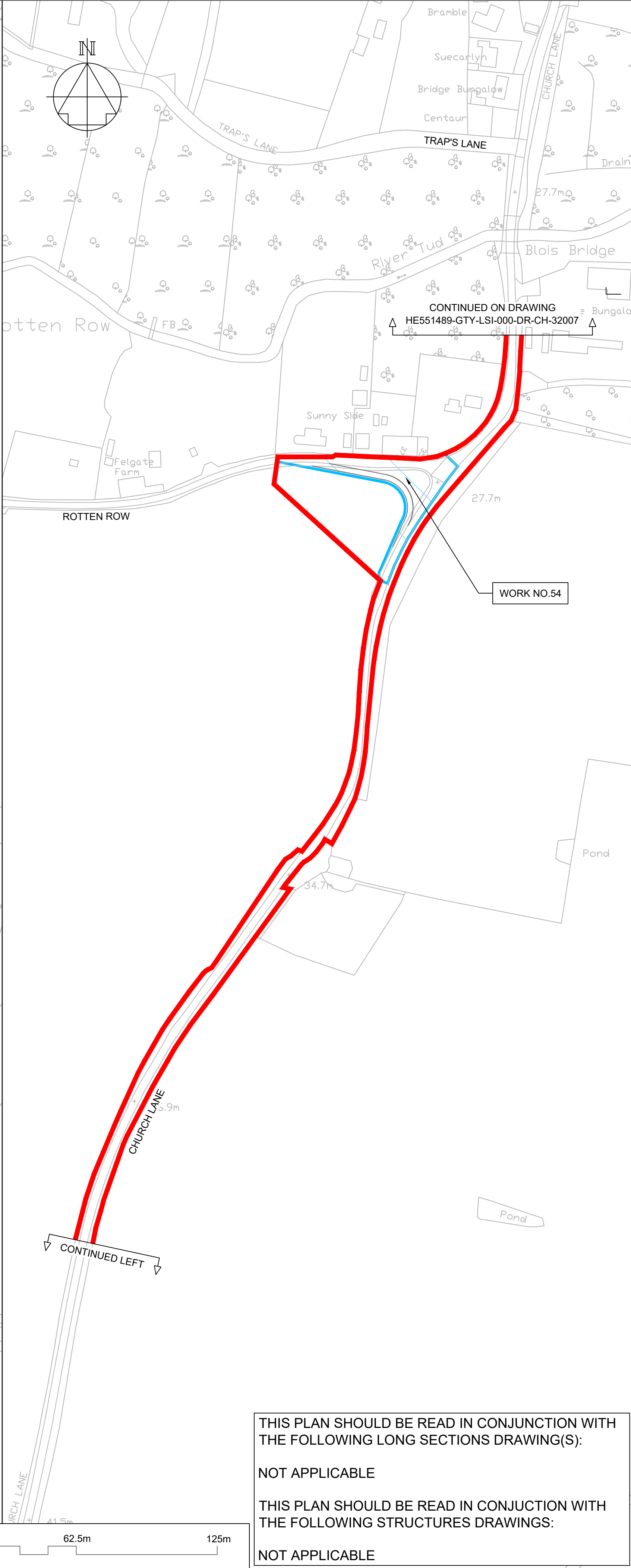
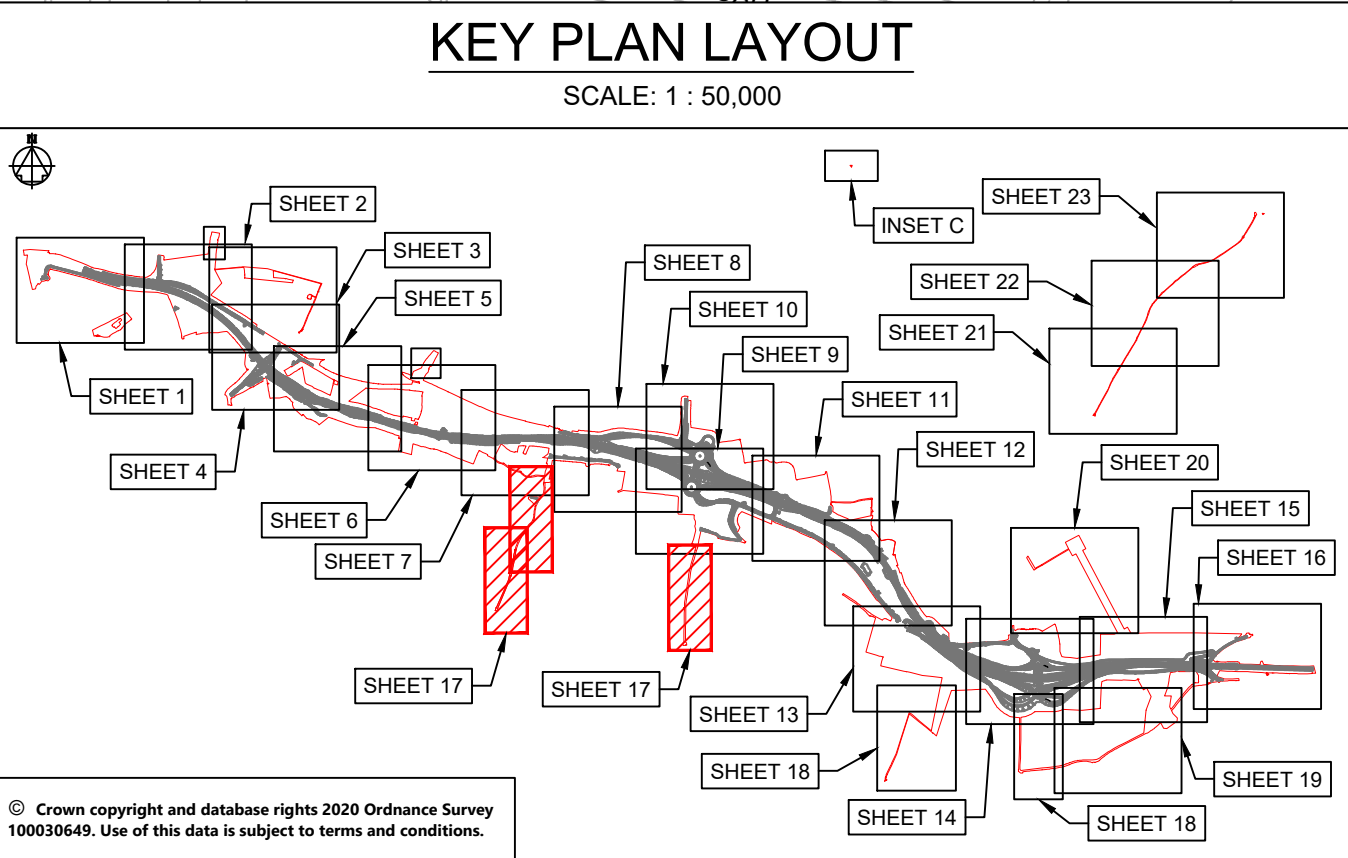
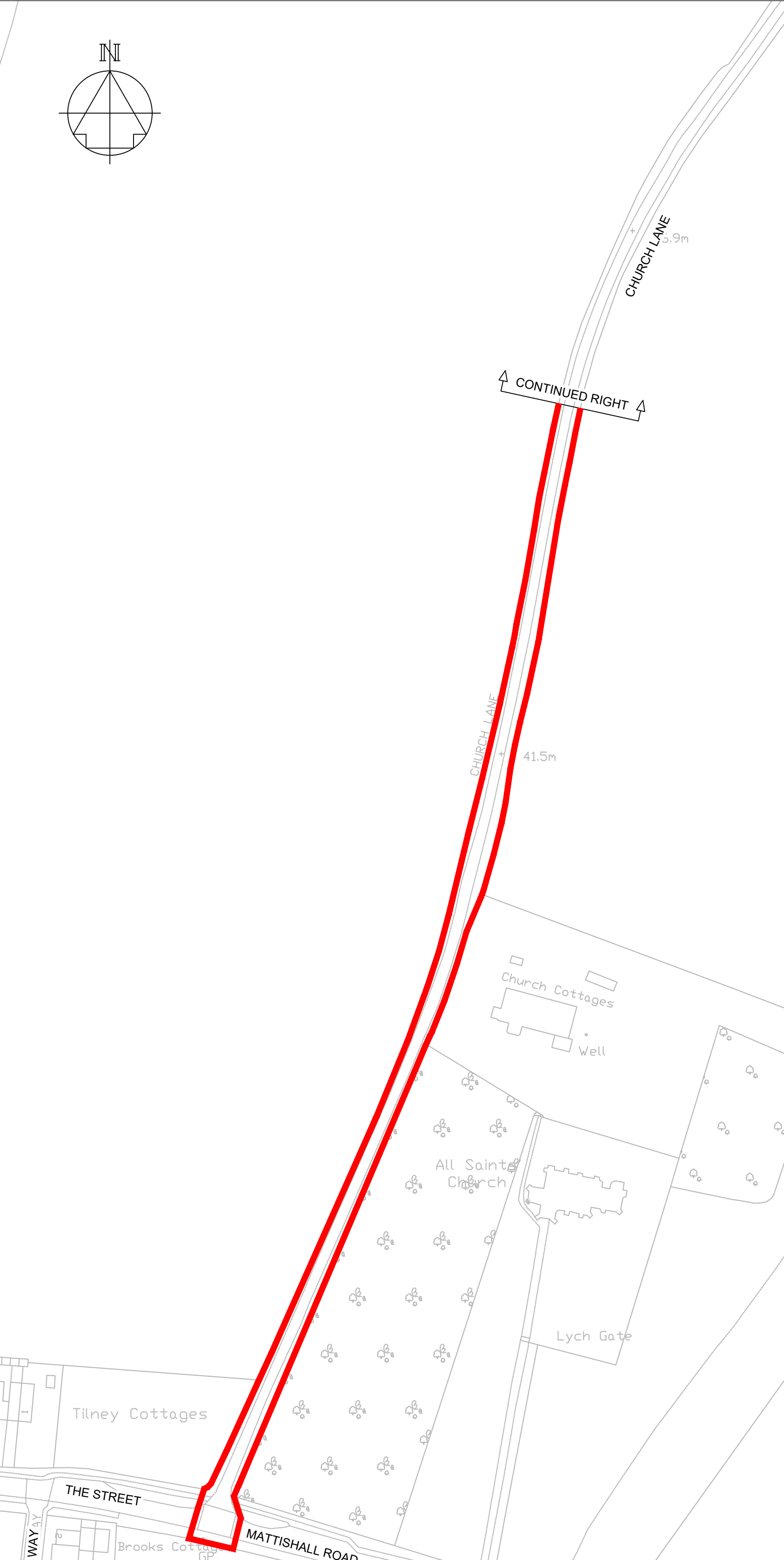
A3

REVISION

C01

DRAWING NUMBER

HE551489-GTY-LSI-000-DR-CH-32016



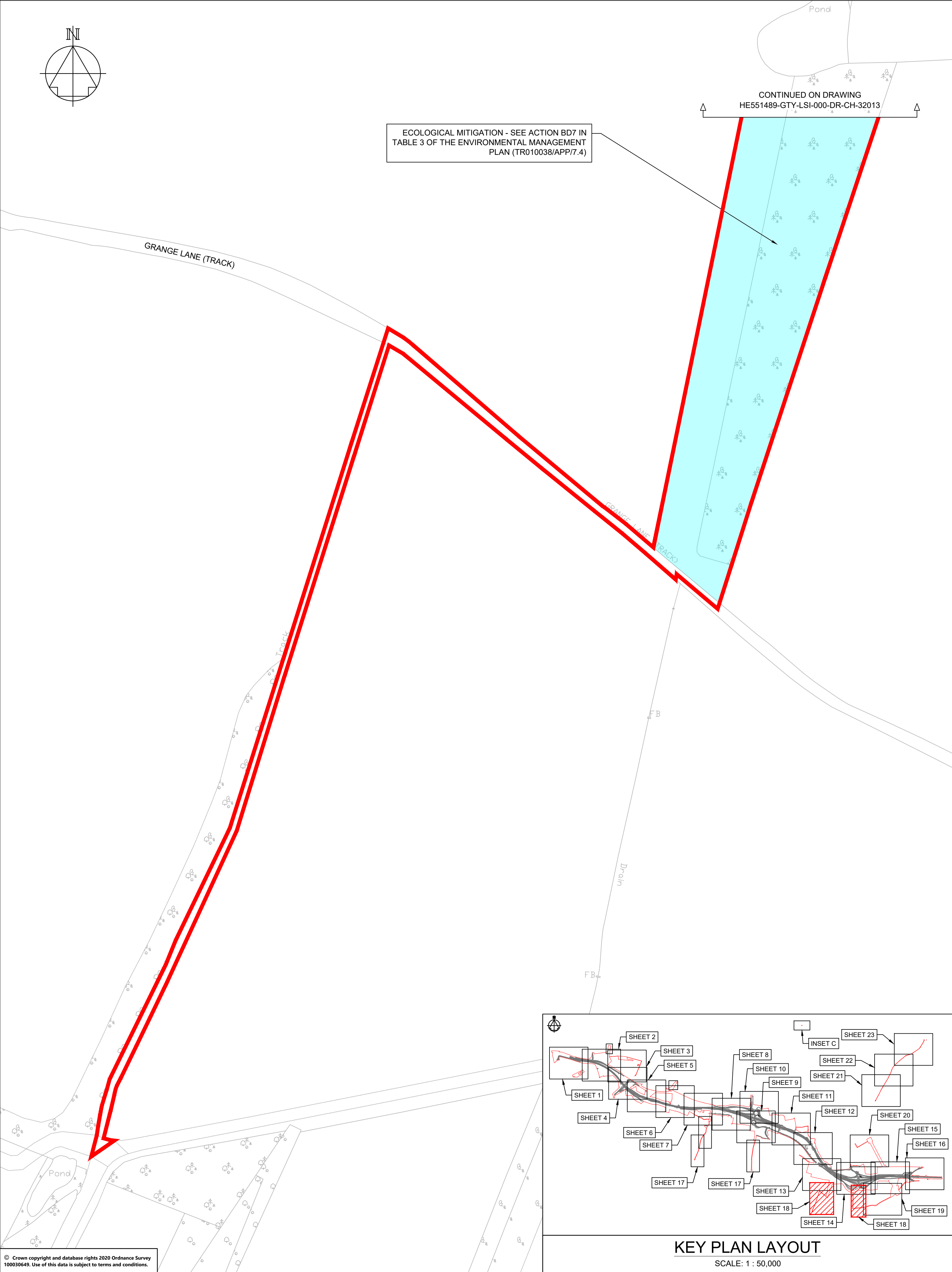
NOTES						
Purpose of use						
FOR DCO SUBMISSION						
Development Consent Order Number / Document						
TR010038/APP/2.4(R)						
<div>1. THESE PLANS SHOULD BE READ IN CONJUNCTION WITH SCHEDULE 1 (AUTHORISED DEVELOPMENT) TO THE DEVELOPMENT CONSENT ORDER (APPLICATION DOCUMENT REFERENCE TR010038/APP/3.1), THE LAND PLANS (APPLICATION DOCUMENT REFERENCE TR010038/APP/2.2) AND THE ENGINEERING DRAWINGS AND SECTIONS (APPLICATION DOCUMENT REFERENCE TR010038/APP/2.5).</div> <div>2. THE PROPOSED WORKS WILL BE SUBJECT TO DETAILED DESIGN DEVELOPMENT. ANY CHANGES WILL BE LIMITED TO BEING WITHIN THE ORDER LIMITS OR THE RELEVANT LIMITS OF DEVIATION WHERE NOT COINCIDENT WITH THE ORDER LIMITS AND SUBJECT TO THE REQUIREMENTS OF SCHEDULE 2 TO THE DEVELOPMENT CONSENT ORDER (APPLICATION DOCUMENT REFERENCE TR010038/APP/3.1).</div> <div>3. ALL DIMENSIONS ARE IN METRES UNLESS STATED OTHERWISE.</div>						
KEY TO SYMBOLS						
<div><div><div><div></div><div>ORDER LIMITS</div></div><div><div></div><div>STRUCTURE LOCATION</div></div><div><div></div><div>AREA NOT INCLUDED IN THE ORDER LIMITS</div></div><div><div></div><div>WORK CENTRE LINE</div></div><div><div></div><div>NON-LINEAR WORK BOUNDARY</div></div><div><div></div><div>COMMENCEMENT OF WORK</div></div><div><div></div><div>TERMINATION OF WORK</div></div><div><div></div><div>COMPOUND/MATERIAL STORAGE AREA</div></div><div><div></div><div>HIGHWAY WORK LIMIT OF DEVIATION</div></div><div><div></div><div>ECOLOGICAL MITIGATION</div></div><div><div></div><div>ENVIRONMENTAL MITIGATION</div></div></div><div><div><div></div><div>SCHEME DESIGN</div></div><div><div></div><div>UTILITIES AND MINOR WORKS LIMIT OF DEVIATION</div></div></div></div>						
P01	26/11/20	FIRST ISSUE		DPil	JHar	JHar
P02	01/12/20	FIRST ISSUE		DPil	JHar	JHar
P03	26/02/21	DCO SUBMISSION		RO	JHar	MR
P04	11/03/21	DCO SUBMISSION		AKno	MR	MR
C01	11/03/21	DCO SUBMISSION		AKno	MR	MR
P05	12/03/21	DCO SUBMISSION		AKno	MR	MR
C02	12/03/21	DCO SUBMISSION		AKno	MR	MR
P06	12/03/21	DCO SUBMISSION		AKno	MR	MR
C03	12/03/21	DCO SUBMISSION		AKno	MR	MR
REV	DATE	REVISION NOTE		ORG	CHKD	APPD
DESIGNER						
<div><div>SWECO</div><div></div></div>						
CONTRACTOR						
<div><div>GallifordTry</div></div>						
CLIENT						
<div><div>highways england</div></div>						
PROJECT TITLE						
A47 NORTH TUDDENHAM TO EASTON DUALLING						
PROJECT STAGE						
PCF STAGE 3						
DRAWING TITLE						
WORKS PLANS REGULATION 5(2)(j) SHEET 17 OF 23						
SUITABILITY						
AUTHORISED AS STAGE 3 COMPLETED						
SHEET SIZE		SCALE		STATUS		REVISION
A1		1:1250		A3		C03
DRAWING NUMBER						
HE551489-GTY-LSI-000-DR-CH-32017						

THIS PLAN SHOULD BE READ IN CONJUNCTION WITH THE FOLLOWING LONG SECTIONS DRAWING(S):

NOT APPLICABLE

THIS PLAN SHOULD BE READ IN CONJUNCTION WITH THE FOLLOWING STRUCTURES DRAWINGS:

NOT APPLICABLE



THIS PLAN SHOULD BE READ IN CONJUNCTION WITH THE FOLLOWING LONG SECTIONS DRAWING(S):

NOT APPLICABLE

THIS PLAN SHOULD BE READ IN CONJUNCTION WITH THE FOLLOWING STRUCTURES DRAWINGS:

NOT APPLICABLE

NOTES

Purpose of use

FOR DCO SUBMISSION

Development Consent Order Number / Document

TR010038/APP/2.4(S)

1. THESE PLANS SHOULD BE READ IN CONJUNCTION WITH SCHEDULE 1 (AUTHORISED DEVELOPMENT) TO THE DEVELOPMENT CONSENT ORDER (APPLICATION DOCUMENT REFERENCE TR010038/APP/3.1). THE LAND PLANS (APPLICATION DOCUMENT REFERENCE TR010038/APP/2.2) AND THE ENGINEERING DRAWINGS AND SECTIONS (APPLICATION DOCUMENT REFERENCE TR010038/APP/2.5).

2. THE PROPOSED WORKS WILL BE SUBJECT TO DETAILED DESIGN DEVELOPMENT. ANY CHANGES WILL BE LIMITED TO BEING WITHIN THE ORDER LIMITS OR THE RELEVANT LIMITS OF DEVIATION WHERE NOT COINCIDENT WITH THE ORDER LIMITS AND SUBJECT TO THE REQUIREMENTS OF SCHEDULE 2 TO THE DEVELOPMENT CONSENT ORDER (APPLICATION DOCUMENT REFERENCE TR010038/APP/3.1).

3. ALL DIMENSIONS ARE IN METRES UNLESS STATED OTHERWISE.

KEY TO SYMBOLS

ORDER LIMITS

STRUCTURE LOCATION

AREA NOT INCLUDED IN THE ORDER LIMITS

WORK CENTRE LINE

NON-LINEAR WORK BOUNDARY

COMMENCEMENT OF WORK

TERMINATION OF WORK

COMPOUND/MATERIAL STORAGE AREA

HIGHWAY WORK LIMIT OF DEVIATION

ECOLOGICAL MITIGATION

ENVIRONMENTAL MITIGATION

SCHEME DESIGN

UTILITIES AND MINOR WORKS

LIMIT OF DEVIATION

SCHEME DESIGN

UTILITIES AND MINOR WORKS

LIMIT OF DEVIATION

P01	26/11/20	FIRST ISSUE		DPII	JHar JHar
P02	01/12/20	FIRST ISSUE		DPII	JHar JHar
P03	26/02/21	DCO SUBMISSION		RO	JHar MR
P04	11/03/21	DCO SUBMISSION		AKno	MR MR
C01	11/03/21	DCO SUBMISSION		AKno	MR MR
REV	DATE	REVISION NOTE		ORG	CHKD APPD

DESIGNER

SWECO

CONTRACTOR

GallifordTry

CLIENT

highways

england

PROJECT TITLE

A47 NORTH TUDDENHAM TO EASTON DUALLING

PROJECT STAGE

PCF STAGE 3

DRAWING TITLE

WORKS PLANS
REGULATION 5(2)(j)
SHEET 18 OF 23

SUITABILITY

AUTHORISED AS STAGE 3 COMPLETED

SHEET SIZE

A1

SCALE

1:1250

STATUS

A3

REVISION

C01

DRAWING NUMBER

HE551489-GTY-LSI-000-DR-CH-32018

KEY PLAN LAYOUT

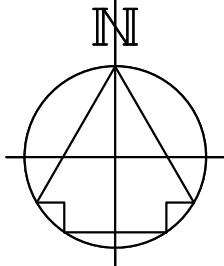
SCALE: 1 : 50,000

1:1250

0

62.5m

125m



THIS PLAN SHOULD BE READ IN CONJUNCTION WITH
THE FOLLOWING LONG SECTIONS DRAWING(S):

NOT APPLICABLE

THIS PLAN SHOULD BE READ IN CONJUNCTION WITH
THE FOLLOWING STRUCTURES DRAWINGS:

NOT APPLICABLE

NOTES

Purpose of use

FOR DCO SUBMISSION

Development Consent Order Number / Document

TR010038/APP/2.4(T)

1.

THESE PLANS SHOULD BE READ IN CONJUNCTION WITH SCHEDULE 1 (AUTHORISED DEVELOPMENT) TO THE DEVELOPMENT CONSENT ORDER (APPLICATION DOCUMENT REFERENCE TR010038/APP/3.1), THE LAND PLANS (APPLICATION DOCUMENT REFERENCE TR010038/APP/2.2) AND THE ENGINEERING DRAWINGS AND SECTIONS (APPLICATION DOCUMENT REFERENCE TR010038/APP/2.5).

2.

THE PROPOSED WORKS WILL BE SUBJECT TO DETAILED DESIGN DEVELOPMENT. ANY CHANGES WILL BE LIMITED TO BEING WITHIN THE ORDER LIMITS OR THE RELEVANT LIMITS OF DEVIATION WHERE NOT COINCIDENT WITH THE ORDER LIMITS AND SUBJECT TO THE REQUIREMENTS OF SCHEDULE 2 TO THE DEVELOPMENT CONSENT ORDER (APPLICATION DOCUMENT REFERENCE TR010038/APP/3.1).

3.

ALL DIMENSIONS ARE IN METRES UNLESS STATED OTHERWISE.

KEY TO SYMBOLS

ORDER LIMITS

STRUCTURE LOCATION

AREA NOT INCLUDED IN THE ORDER LIMITS

WORK CENTRE LINE

NON-LINEAR WORK BOUNDARY

COMMENCEMENT OF WORK

TERMINATION OF WORK

COMPOUND/MATERIAL STORAGE AREA

HIGHWAY WORK LIMIT OF DEVIATION

ECOLOGICAL MITIGATION

ENVIRONMENTAL MITIGATION

SCHEME DESIGN

UTILITIES AND MINOR WORKS

LIMIT OF DEVIATION

P01	26/11/20	FIRST ISSUE		DPil	JHar
P02	01/12/20	FIRST ISSUE		DPil	JHar
P03	26/02/21	DCO SUBMISSION		RO	JHar
P04	11/03/21	DCO SUBMISSION		AKno	MR
C01	11/03/21	DCO SUBMISSION		AKno	MR
REV	DATE	REVISION NOTE		ORG	CHKD

DESIGNER

SWECO

CONTRACTOR

GallifordTry

CLIENT

highways
england

PROJECT TITLE

A47 NORTH TUDDENHAM TO EASTON DUALLING

PROJECT STAGE

PCF STAGE 3

DRAWING TITLE

WORKS PLANS
REGULATION 5(2)(j)
SHEET 19 OF 23

SUITABILITY

AUTHORISED AS STAGE 3 COMPLETED

SHEET SIZE

A1

SCALE

1:1250

STATUS

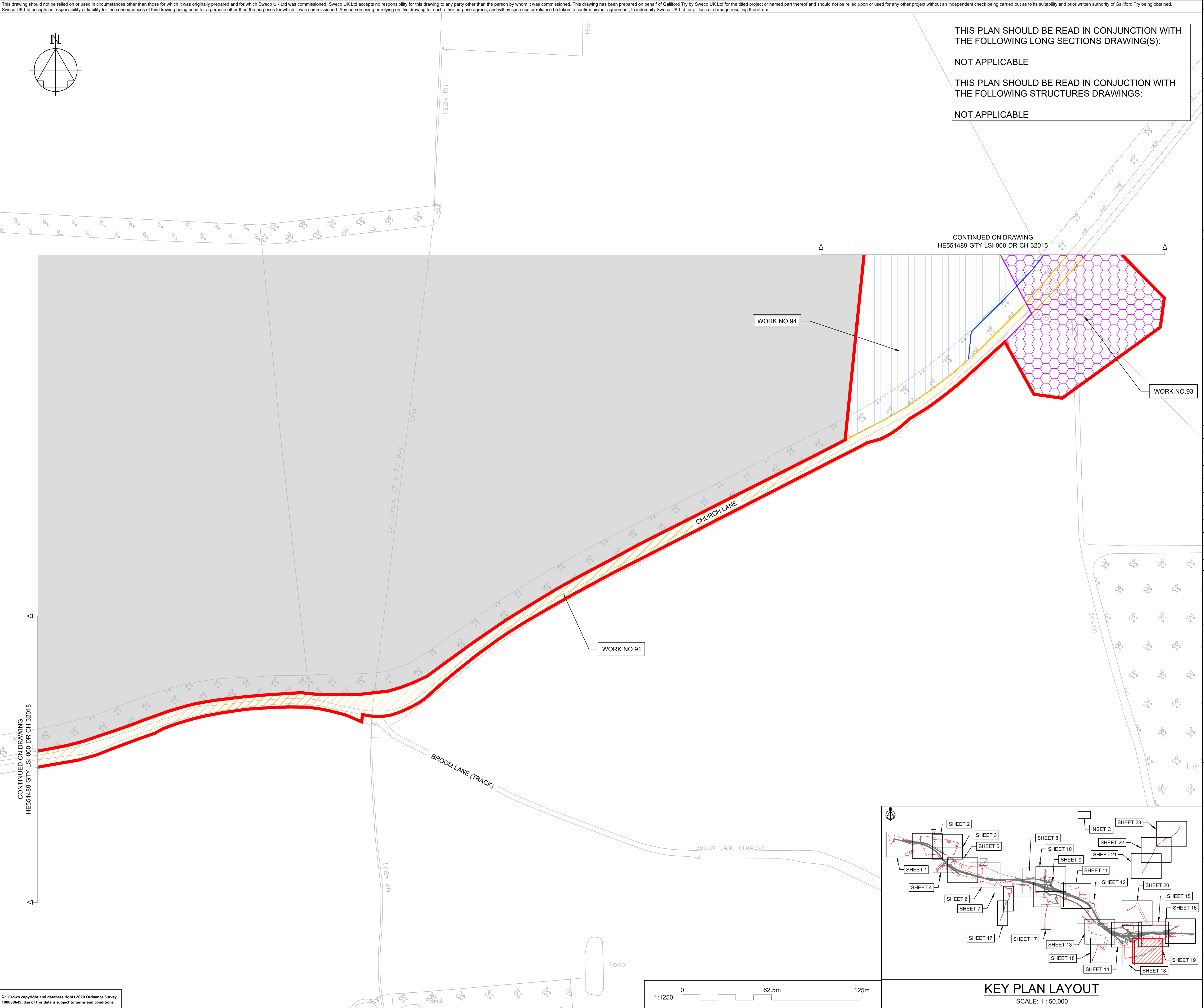
A3

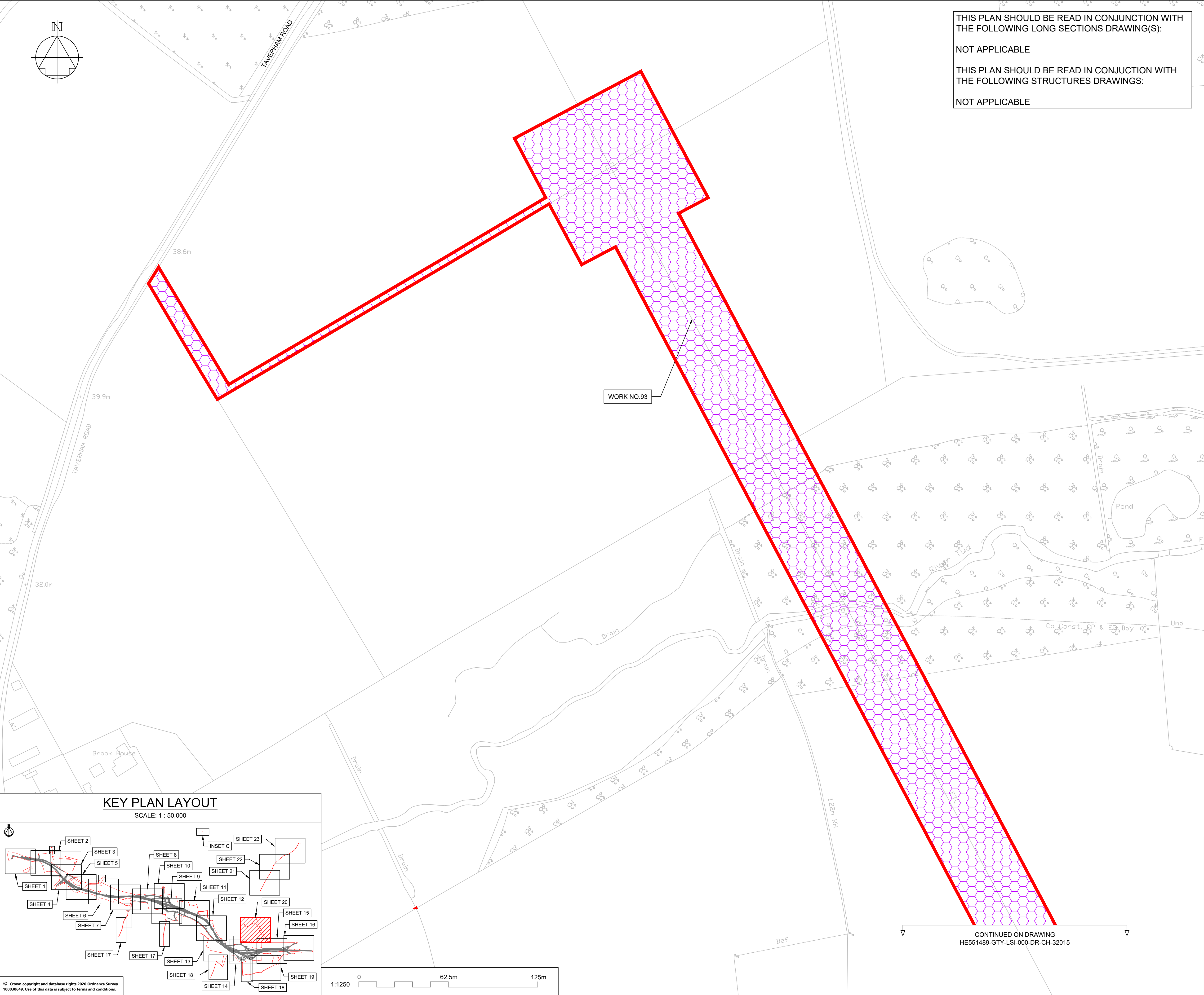
REVISION

C01

DRAWING NUMBER

HE551489-GTY-LSI-000-DR-CH-32019





THIS PLAN SHOULD BE READ IN CONJUNCTION WITH THE FOLLOWING LONG SECTIONS DRAWING(S):

NOT APPLICABLE

THIS PLAN SHOULD BE READ IN CONJUNCTION WITH THE FOLLOWING STRUCTURES DRAWINGS:

NOT APPLICABLE

NOTES

Purpose of use

FOR DCO SUBMISSION

Development Consent Order Number / Document

TR010038/APP/2.4(U)

1.

THESE PLANS SHOULD BE READ IN CONJUNCTION WITH SCHEDULE 1 (AUTHORISED DEVELOPMENT) TO THE DEVELOPMENT CONSENT ORDER (APPLICATION DOCUMENT REFERENCE TR010038/APP/3.1), THE LAND PLANS (APPLICATION DOCUMENT REFERENCE TR010038/APP/2.2) AND THE ENGINEERING DRAWINGS AND SECTIONS (APPLICATION DOCUMENT REFERENCE TR010038/APP/2.5).

2.

THE PROPOSED WORKS WILL BE SUBJECT TO DETAILED DESIGN DEVELOPMENT. ANY CHANGES WILL BE LIMITED TO BEING WITHIN THE ORDER LIMITS OR THE RELEVANT LIMITS OF DEVIATION WHERE NOT COINCIDENT WITH THE ORDER LIMITS AND SUBJECT TO THE REQUIREMENTS OF SCHEDULE 2 TO THE DEVELOPMENT CONSENT ORDER (APPLICATION DOCUMENT REFERENCE TR010038/APP/3.1).

3.

ALL DIMENSIONS ARE IN METRES UNLESS STATED OTHERWISE.

KEY TO SYMBOLS

ORDER LIMITS

STRUCTURE LOCATION

AREA NOT INCLUDED IN THE ORDER LIMITS

WORK CENTRE LINE

NON-LINEAR WORK BOUNDARY

COMMENCEMENT OF WORK

TERMINATION OF WORK

COMPOUND/MATERIAL STORAGE AREA

HIGHWAY WORK LIMIT OF DEVIATION

ECOLOGICAL MITIGATION

ENVIRONMENTAL MITIGATION

SCHEME DESIGN

UTILITIES AND MINOR WORKS LIMIT OF DEVIATION

P01	26/11/20	FIRST ISSUE		DPII	JHar
P02	01/12/20	FIRST ISSUE		DPII	JHar
P03	26/02/21	DCO SUBMISSION		RO	JHar
P04	11/03/21	DCO SUBMISSION		AKno	MR
C01	11/03/21	DCO SUBMISSION		AKno	MR
REV	DATE	REVISION NOTE		ORG	CHKD

DESIGNER

SWECO

CONTRACTOR

GallifordTry

CLIENT

highways
england

PROJECT TITLE

A47 NORTH TUDDENHAM TO EASTON DUALLING

PROJECT STAGE

PCF STAGE 3

DRAWING TITLE

WORKS PLANS
REGULATION 5(2)(j)
SHEET 20 OF 23

SUITABILITY

AUTHORISED AS STAGE 3 COMPLETED

SHEET SIZE

A1

SCALE

1:1250

STATUS

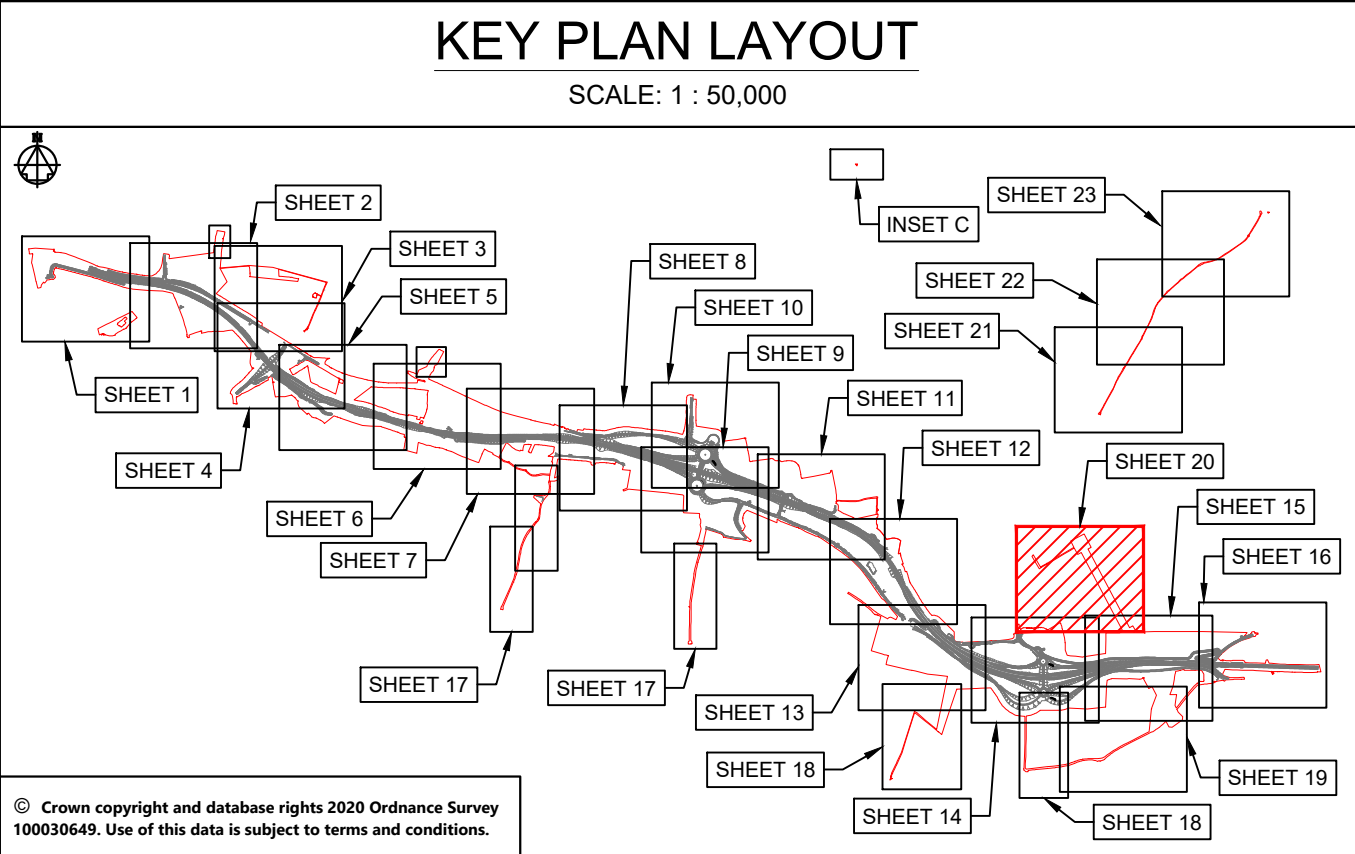
A3

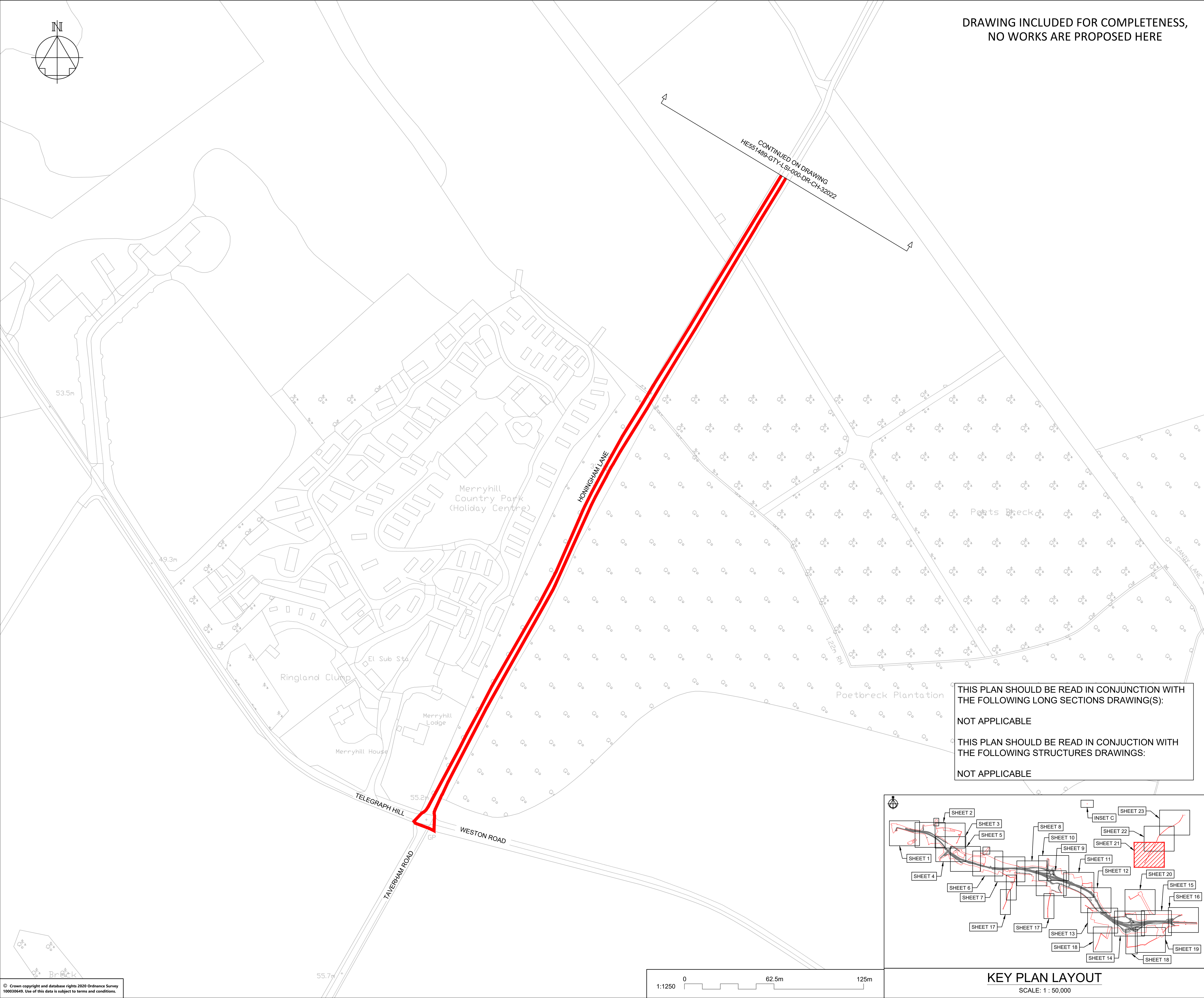
REVISION

C01

DRAWING NUMBER

HE551489-GTY-LSI-000-DR-CH-32020





NOTES

Purpose of use

FOR DCO SUBMISSION

Development Consent Order Number / Document

TR010038/APP/2.4(V)

1. THESE PLANS SHOULD BE READ IN CONJUNCTION WITH SCHEDULE 1 (AUTHORISED DEVELOPMENT) TO THE DEVELOPMENT CONSENT ORDER (APPLICATION DOCUMENT REFERENCE TR010038/APP/3.1), THE LAND PLANS (APPLICATION DOCUMENT REFERENCE TR010038/APP/2.2) AND THE ENGINEERING DRAWINGS AND SECTIONS (APPLICATION DOCUMENT REFERENCE TR010038/APP/2.5).

2. THE PROPOSED WORKS WILL BE SUBJECT TO DETAILED DESIGN DEVELOPMENT. ANY CHANGES WILL BE LIMITED TO BEING WITHIN THE ORDER LIMITS OR THE RELEVANT LIMITS OF DEVIATION WHERE NOT COINCIDENT WITH THE ORDER LIMITS AND SUBJECT TO THE REQUIREMENTS OF SCHEDULE 2 TO THE DEVELOPMENT CONSENT ORDER (APPLICATION DOCUMENT REFERENCE TR010038/APP/3.1).

3. ALL DIMENSIONS ARE IN METRES UNLESS STATED OTHERWISE.

KEY TO SYMBOLS

ORDER LIMITS

STRUCTURE LOCATION

AREA NOT INCLUDED IN THE ORDER LIMITS

WORK CENTRE LINE

NON-LINEAR WORK BOUNDARY

COMMENCEMENT OF WORK

TERMINATION OF WORK

COMPOUND/MATERIAL STORAGE AREA

HIGHWAY WORK LIMIT OF DEVIATION

ECOLOGICAL MITIGATION

ENVIRONMENTAL MITIGATION

SCHEME DESIGN

UTILITIES AND MINOR WORKS LIMIT OF DEVIATION

P01	26/11/20	FIRST ISSUE		DPil	JHar
P02	01/12/20	FIRST ISSUE		DPil	JHar
P03	26/02/21	DCO SUBMISSION		RO	JHar
P04	11/03/21	DCO SUBMISSION		AKno	MR
C01	11/03/21	DCO SUBMISSION		AKno	MR
REV	DATE	REVISION NOTE		ORG	CHKD
				APPD	

DESIGNER

SWECO

CONTRACTOR

GallifordTry

CLIENT

highways

england

PROJECT TITLE

A47 NORTH TUDDENHAM TO EASTON DUALLING

PROJECT STAGE

PCF STAGE 3

DRAWING TITLE

WORKS PLANS
REGULATION 5(2)(j)
SHEET 21 OF 23

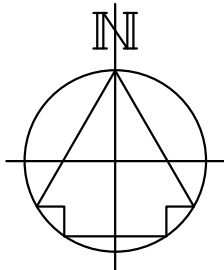
SUITABILITY

AUTHORISED AS STAGE 3 COMPLETED

SHEET SIZE	SCALE	STATUS	REVISION
A1	1:1250	A3	C01

DRAWING NUMBER

HE551489-GTY-LSI-000-DR-CH-32021



DRAWING INCLUDED FOR COMPLETENESS,
NO WORKS ARE PROPOSED HERE

CONTINUED ON DRAWING
HE551489-GTY-LSI-000-DR-CH-32023

HONINGHAM LANE

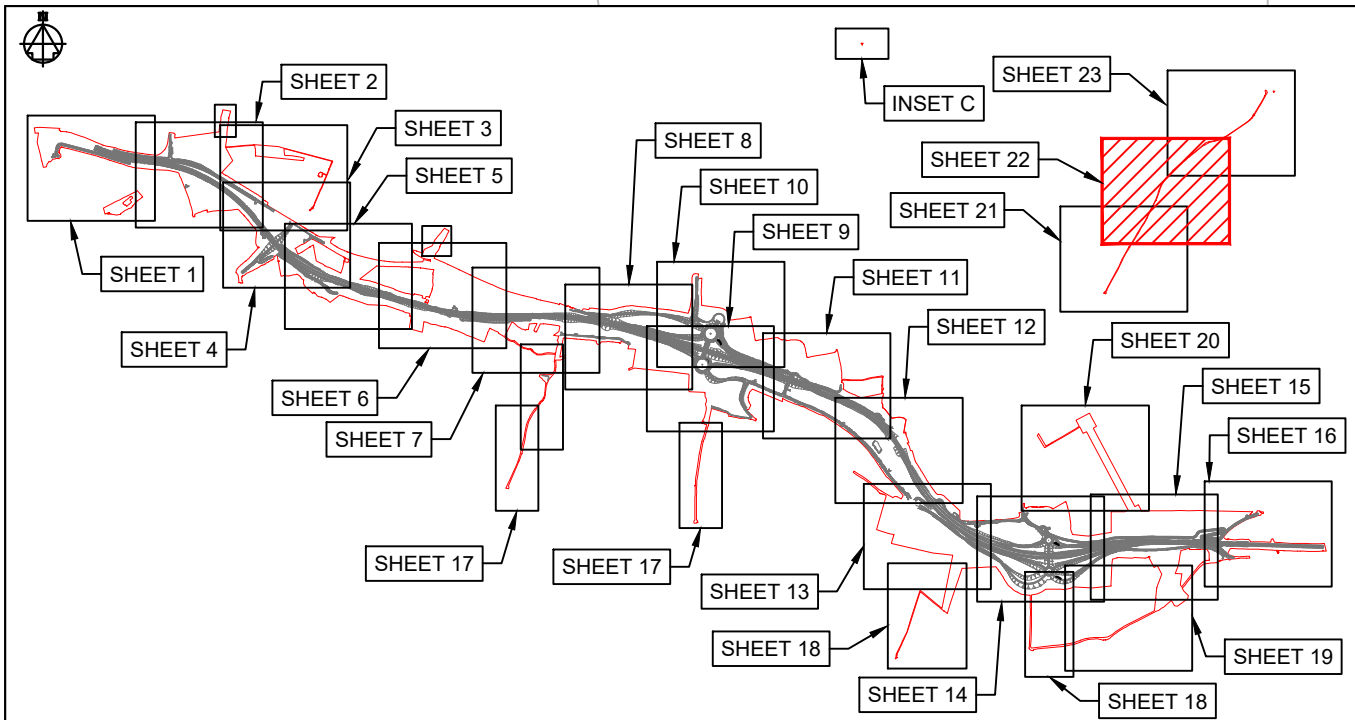
CONTINUED ON DRAWING
HE551489-GTY-LSI-000-DR-CH-32021

THIS PLAN SHOULD BE READ IN CONJUNCTION WITH
THE FOLLOWING LONG SECTIONS DRAWING(S):

NOT APPLICABLE

THIS PLAN SHOULD BE READ IN CONJUNCTION WITH
THE FOLLOWING STRUCTURES DRAWINGS:

NOT APPLICABLE



KEY PLAN LAYOUT

SCALE: 1 : 50,000

NOTES

Purpose of use

FOR DCO SUBMISSION

Development Consent Order Number / Document

TR010038/APP/2.4(W)

- THESE PLANS SHOULD BE READ IN CONJUNCTION WITH SCHEDULE 1 (AUTHORISED DEVELOPMENT) TO THE DEVELOPMENT CONSENT ORDER (APPLICATION DOCUMENT REFERENCE TR010038/APP/3.1), THE LAND PLANS (APPLICATION DOCUMENT REFERENCE TR010038/APP/2.2) AND THE ENGINEERING DRAWINGS AND SECTIONS (APPLICATION DOCUMENT REFERENCE TR010038/APP/2.5).
- THE PROPOSED WORKS WILL BE SUBJECT TO DETAILED DESIGN DEVELOPMENT. ANY CHANGES WILL BE LIMITED TO BEING WITHIN THE ORDER LIMITS OR THE RELEVANT LIMITS OF DEVIATION WHERE NOT COINCIDENT WITH THE ORDER LIMITS AND SUBJECT TO THE REQUIREMENTS OF SCHEDULE 2 TO THE DEVELOPMENT CONSENT ORDER (APPLICATION DOCUMENT REFERENCE TR010038/APP/3.1).
- ALL DIMENSIONS ARE IN METRES UNLESS STATED OTHERWISE.

KEY TO SYMBOLS

	ORDER LIMITS		SCHEME DESIGN
	STRUCTURE LOCATION		UTILITIES AND MINOR WORKS
	AREA NOT INCLUDED IN THE ORDER LIMITS		LIMIT OF DEVIATION
	WORK CENTRE LINE		
	NON-LINEAR WORK BOUNDARY		
	COMMENCEMENT OF WORK		
	TERMINATION OF WORK		
	COMPOUND/MATERIAL STORAGE AREA		
	HIGHWAY WORK LIMIT OF DEVIATION		
	ECOLOGICAL MITIGATION		
	ENVIRONMENTAL MITIGATION		

P01	26/11/20	FIRST ISSUE		DPil	JHar
P02	01/12/20	FIRST ISSUE		DPil	JHar
P03	26/02/21	DCO SUBMISSION		RO	JHar
P04	11/03/21	DCO SUBMISSION		AKno	MR
C01	11/03/21	DCO SUBMISSION		AKno	MR
REV	DATE	REVISION NOTE		ORG	CHKD

DESIGNER



CONTRACTOR



CLIENT



PROJECT TITLE

A47 NORTH TUDDENHAM TO
EASTON DUALLING

PROJECT STAGE

PCF STAGE 3

DRAWING TITLE

WORKS PLANS
REGULATION 5(2)(j)
SHEET 22 OF 23

SUITABILITY

AUTHORISED AS STAGE 3 COMPLETED

SHEET SIZE

A1

SCALE

1:1250

STATUS

A3

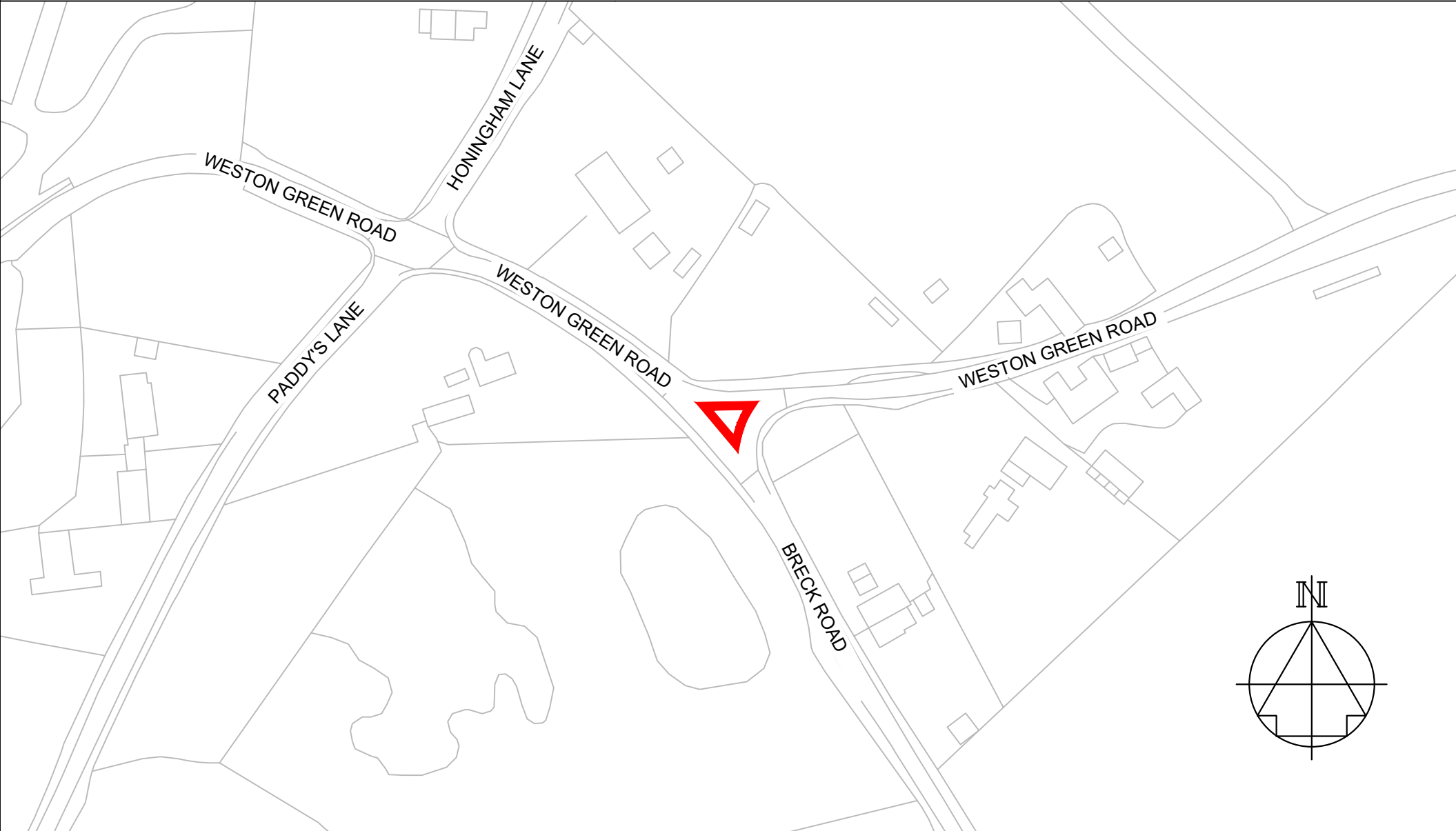
REVISION

C01

DRAWING NUMBER

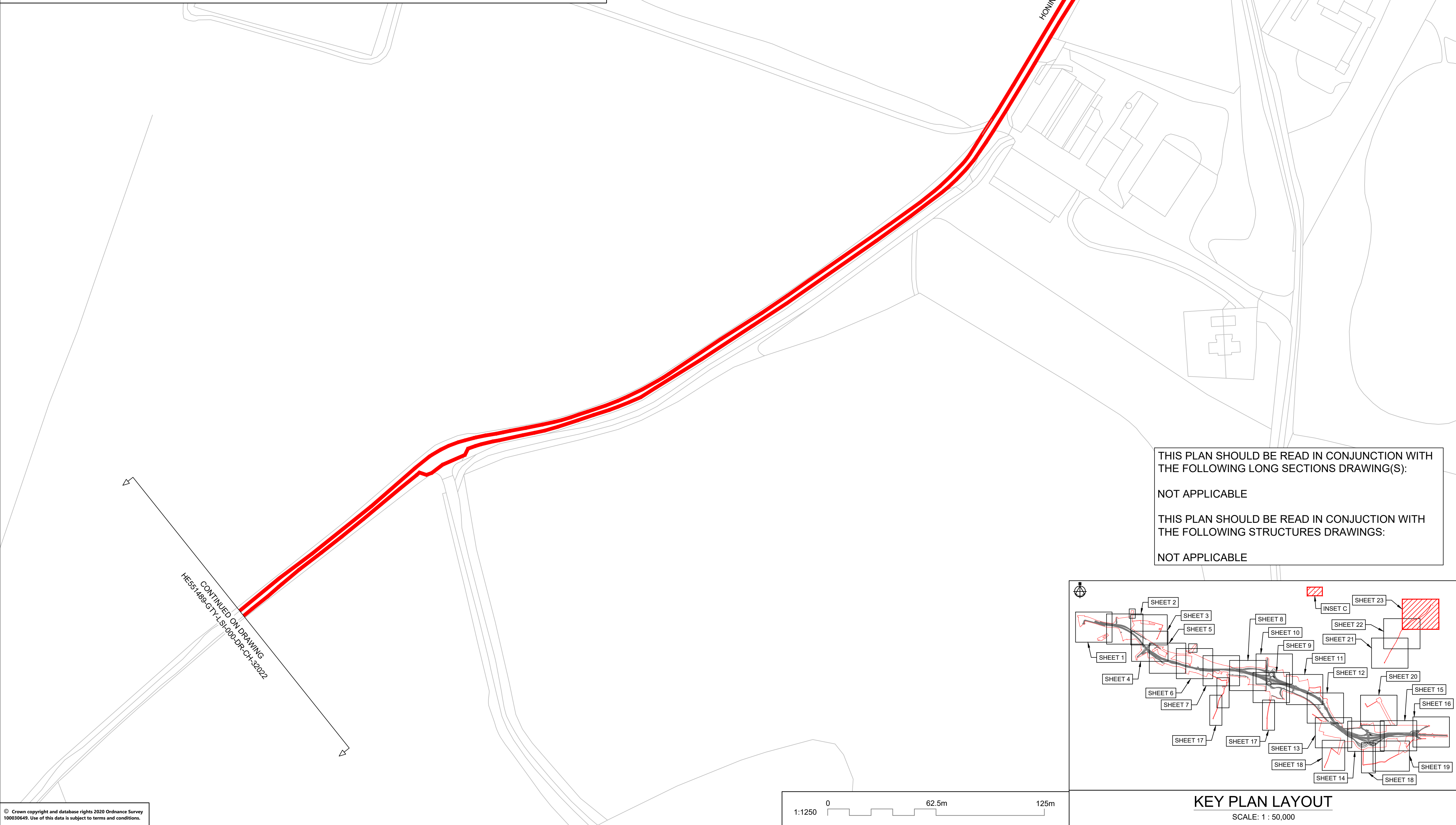
HE551489-GTY-LSI-000-DR-CH-32022

This drawing should not be relied on or used in circumstances other than those for which it was originally prepared and for which Sweco UK Ltd was commissioned. Sweco UK Ltd accepts no responsibility for this drawing to any party other than the person by whom it was commissioned. This drawing has been prepared on behalf of Galliford Try by Sweco UK Ltd for the titled project or named part thereof and should not be relied upon or used for any other project without an independent check being carried out as to its suitability and prior written authority of Galliford Try being obtained. Sweco UK Ltd accepts no responsibility or liability for the consequences of this drawing being used for a purpose other than the purposes for which it was commissioned. Any person using or relying on this drawing for such other purpose agrees, and will by such use or reliance be taken to confirm his/her agreement, to indemnify Sweco UK Ltd for all loss or damage resulting therefrom.



INSET C
SCALE: 1 : 1,250

DRAWING INCLUDED FOR COMPLETENESS,
NO WORKS ARE PROPOSED HERE



NOTES

- Purpose of use
- FOR DCO SUBMISSION
- Development Consent Order Number / Document
- TR010038/APP/2.4(X)
- THESE PLANS SHOULD BE READ IN CONJUNCTION WITH SCHEDULE 1 (AUTHORISED DEVELOPMENT) TO THE DEVELOPMENT CONSENT ORDER (APPLICATION DOCUMENT REFERENCE TR010038/APP/3.1). THE LAND PLANS (APPLICATION DOCUMENT REFERENCE TR010038/APP/2.2) AND THE ENGINEERING DRAWINGS AND SECTIONS (APPLICATION DOCUMENT REFERENCE TR010038/APP/2.5).
 - THE PROPOSED WORKS WILL BE SUBJECT TO DETAILED DESIGN DEVELOPMENT. ANY CHANGES WILL BE LIMITED TO BEING WITHIN THE ORDER LIMITS OR THE RELEVANT LIMITS OF DEVIATION WHERE NOT COINCIDENT WITH THE ORDER LIMITS AND SUBJECT TO THE REQUIREMENTS OF SCHEDULE 2 TO THE DEVELOPMENT CONSENT ORDER (APPLICATION DOCUMENT REFERENCE TR010038/APP/3.1).
 - ALL DIMENSIONS ARE IN METRES UNLESS STATED OTHERWISE.

KEY TO SYMBOLS			
	ORDER LIMITS		SCHEME DESIGN
	STRUCTURE LOCATION		UTILITIES AND MINOR WORKS LIMIT OF DEVIATION
	AREA NOT INCLUDED IN THE ORDER LIMITS		
	WORK CENTRE LINE		
	NON-LINEAR WORK BOUNDARY		
	COMMENCEMENT OF WORK		
	TERMINATION OF WORK		
	COMPOUND/MATERIAL STORAGE AREA		
	HIGHWAY WORK LIMIT OF DEVIATION		
	ECOLOGICAL MITIGATION		
	ENVIRONMENTAL MITIGATION		

P01	26/11/20	FIRST ISSUE		DPil	JHar
P02	01/12/20	FIRST ISSUE		DPil	JHar
P03	26/02/21	DCO SUBMISSION		RO	JHar
P04	11/03/21	DCO SUBMISSION		AKno	MR
C01	11/03/21	DCO SUBMISSION		AKno	MR
REV	DATE	REVISION NOTE		ORG	CHKD

DESIGNER

SWECO

CONTRACTOR

GallifordTry

CLIENT

highways
england

PROJECT TITLE

A47 NORTH TUDDENHAM TO EASTON DUALLING

PROJECT STAGE

PCF STAGE 3

DRAWING TITLE

WORKS PLANS
REGULATION 5(2)(j)
SHEET 23 OF 23

SUITABILITY

AUTHORISED AS STAGE 3 COMPLETED

SHEET SIZE	SCALE	STATUS	REVISION
A1	1:1250	A3	C01

DRAWING NUMBER

HE551489-GTY-LSI-000-DR-CH-32023