

A47 North Tuddenham to Easton Dualling

Scheme Number: TR010038

Volume 2

2.6 Traffic Regulation Plans

APFP Regulation 5(2)(o) and 5(4)

Planning Act 2008

Infrastructure Planning (Applications: Prescribed
Forms and Procedure) Regulations 2009

February 2021

Infrastructure Planning

Planning Act 2008

**The Infrastructure Planning
(Applications: Prescribed Forms and
Procedure) Regulations 2009**

The A47 North Tuddenham to Easton
Development Consent Order 202[x]

TRAFFIC REGULATION PLANS

Regulation Number:	Regulation 5(2)(o) and 5(4)
Planning Inspectorate Scheme Reference	TR010038
Application Document Reference	TR010038/APP/2.6
Author:	A47 North Tuddenham to Easton Dualling Project Team, Highways England

Version	Date	Status of Version
Rev.0	March 2021	Application Issue
Rev.1	June 2021	S51 Advice and S55 Checklist Amendments
Rev.2	October 2021	Deadline 3 Issue
Rev.3	December 2021	Deadline 6 Non-Material DCO Change Request
Rev.4	February 2022	Deadline 9 Update

CONTENTS

1	INTRODUCTION.....	1
2	DEADLINE 3 UPDATE	1
3	DEADLINE 6 NON-MATERIAL DCO CHANGE REQUEST UPDATE	2
4	DEADLINE 9 UPDATE	2
5	SCHEDULE OF PLANS IN THIS APPLICATION DOCUMENT	3

1 INTRODUCTION

- 1.1.1 These Traffic Regulation Plans (these “Plans”) relate to an application made by Highways England (the “Applicant”) to the Secretary of State of Transport, via the Planning Inspectorate (the “Inspectorate”) under section 37 of the Planning Act 2008 (the “2008 Act”) for a Development Consent Order (DCO). If made, the DCO would grant consent for the A47 North Tuddenham to Easton Scheme (the “Scheme”).
- 1.1.2 The Scheme aims to relieve congestion, reduce journey times, encourage economic growth and improve our customers’ experience along the section of the A47 between North Tuddenham and Easton, west of Norwich, with a new dual carriageway running south of the existing A47 at Hockering and to the north of the existing A47 at Honingham. A detailed description of the Scheme can be found in Chapter 2 ‘The Proposed Scheme’ of the Environmental Statement (ES) (**TR010038/APP/6.1**). These Plans cover the Scheme in its entirety.
- 1.1.3 These Plans comprise part of the suite of application documentation and is included in the application for a DCO in compliance with Regulations 5(2)(o) of the Infrastructure Planning (Applications: Prescribed Forms and Procedure) Regulations 2009 (the “2009 Regulations”), which require:
- 5(2)(o) “any other plans, drawings and sections necessary to describe the proposals for which development consent is sought, showing details of design, external appearance, and the preferred layout of buildings or structures, drainage, surface water management, means of vehicular and pedestrian access, any car parking to be provided, and means of landscaping;”*
- 1.1.4 These Plans are also being submitted under Regulation 5(4) of the 2009 Regulations which states:
- 5(4) “where a plan comprises three or more separate sheets a key plan must be provided showing the relationship between the different sheets”.*
- 1.1.5 As these Plans are part of the application documentation, they should be read alongside and are informed by the other application documentation. In particular, these Plans should be read alongside Schedule 3 of the Draft DCO (**TR010037/APP/3.1**).

2 DEADLINE 3 UPDATE

- 2.1.1 The plans have been updated to reflect the below changes to the Scheme design. The changes to the design and limits of deviation all remain within land allocated for permanent acquisition to deliver the Scheme:
- Alteration of the proposed existing A47 and realigned Taverham Road junction to remove any permanent works within land parcel 14/6a, in response to commitments in RR-006, RR-006 and RR-006 in the Applicant’s Responses to the Relevant Representations (**REP1-013**).
 - Illustrate the change between the 3m wide RB1 byway connection to a 2m wide cycle only along the south side of the existing A47, in response to commitments in RR-037.59 in the Applicant’s Responses to the Relevant Representations (**REP1-013**).

- To show no traffic regulation order to be assigned to the Norwich Western Link road stub, as per the update to DCO Schedule 3, Part 1A, in response to commitments in RR-077.3 in the Applicant's Responses to the Relevant Representations (**REP1-013**).
- To change the previously proposed 60mph national speed limit to 30mph on Taverham Road, from the proposed Norwich Road junction to the River Tud bridge, and along the whole of Dereham Road within the Scheme DCO boundary following agreement with Norwich County Council, as the local highway authority, and in response to commitments in RR-003, RR-007, RR-010.1/3/4, RR-046.1/2/4, RR-050.4 and RR-052.2 in the Applicant's Responses to the Relevant Representations (**REP1-013**).

3 DEADLINE 6 NON-MATERIAL DCO CHANGE REQUEST UPDATE

- 3.1.1 The Key Plan and drawing sheets 2, 4 and 9 have been updated to reflect the following changes to the base design layer proposed in the Non-Material DCO Changes Request (**TR010038/EXAM/9.26**) submitted to the Examining Authority:
- Relocation of Lyng Road drainage basin access track.
 - Alteration to the existing A47 and Mattishall Lane Link Road junction to allow for a ghost island.
 - Alteration of the existing A47 and Dereham Road junction to allow for a ghost island, with associated alteration to the adjacent drainage basin and its access track.

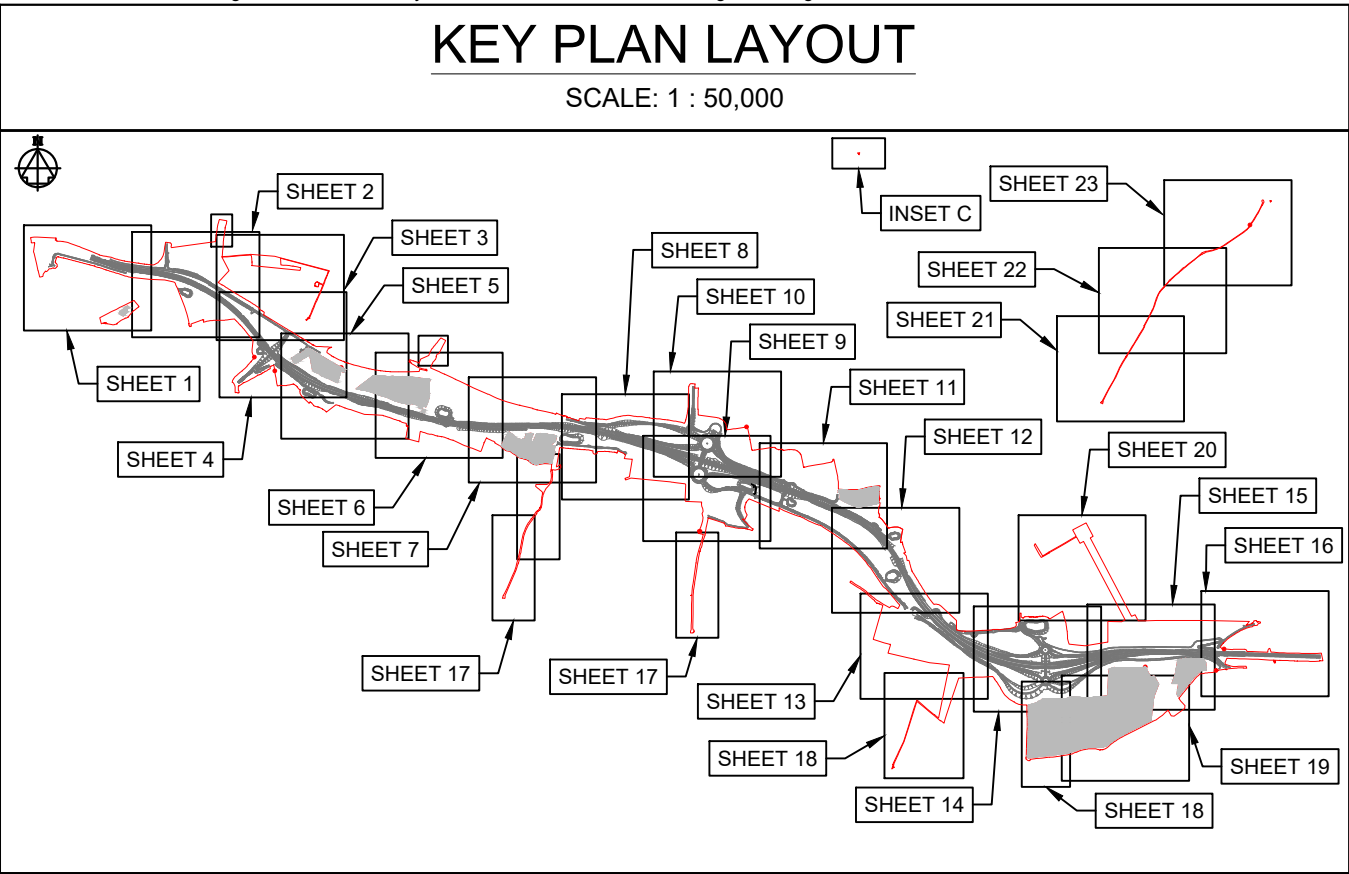
4 DEADLINE 9 UPDATE

- 4.1.1 Drawing sheet 1 was updated to correct a missing label in the pdf version.

5 SCHEDULE OF PLANS IN THIS APPLICATION DOCUMENT

Document Title	DCO Document Number	Drawing Number	Rev
Traffic Regulation Plans, Regulation 5(4) – Key Plan	TR010038/APP/2.6(A)	HE551489-GTY-LSI-000-DR-CH-35000	C04
Traffic Regulation Plans, Regulation 5(2)(o), Sheet 1 of 15	TR010038/APP/2.6(B)	HE551489-GTY-LSI-000-DR-CH-35001	C04
Traffic Regulation Plans, Regulation 5(2)(o), Sheet 2 of 15	TR010038/APP/2.6(C)	HE551489-GTY-LSI-000-DR-CH-35002	C04
Traffic Regulation Plans, Regulation 5(2)(o), Sheet 3 of 15	TR010038/APP/2.6(D)	HE551489-GTY-LSI-000-DR-CH-35003	C03
Traffic Regulation Plans, Regulation 5(2)(o), Sheet 4 of 15	TR010038/APP/2.6(E)	HE551489-GTY-LSI-000-DR-CH-35004	C04
Traffic Regulation Plans, Regulation 5(2)(o), Sheet 5 of 15	TR010038/APP/2.6(F)	HE551489-GTY-LSI-000-DR-CH-35005	C03
Traffic Regulation Plans, Regulation 5(2)(o), Sheet 6 of 15	TR010038/APP/2.6(G)	HE551489-GTY-LSI-000-DR-CH-35006	C03
Traffic Regulation Plans, Regulation 5(2)(o), Sheet 7 of 15	TR010038/APP/2.6(H)	HE551489-GTY-LSI-000-DR-CH-35007	C03
Traffic Regulation Plans, Regulation 5(2)(o), Sheet 8 of 15	TR010038/APP/2.6(I)	HE551489-GTY-LSI-000-DR-CH-35008	C03
Traffic Regulation Plans, Regulation 5(2)(o), Sheet 9 of 15	TR010038/APP/2.6(J)	HE551489-GTY-LSI-000-DR-CH-35009	C04
Traffic Regulation Plans, Regulation 5(2)(o), Sheet 10 of 15	TR010038/APP/2.6(K)	HE551489-GTY-LSI-000-DR-CH-35010	C03
Traffic Regulation Plans, Regulation 5(2)(o), Sheet 11 of 15	TR010038/APP/2.6(L)	HE551489-GTY-LSI-000-DR-CH-35011	C03
Traffic Regulation Plans, Regulation 5(2)(o), Sheet 12 of 15	TR010038/APP/2.6(M)	HE551489-GTY-LSI-000-DR-CH-35012	C03

Document Title	DCO Document Number	Drawing Number	Rev
Traffic Regulation Plans, Regulation 5(2)(o), Sheet 13 of 15	TR010038/APP/2.6(N)	HE551489-GTY-LSI-000-DR-CH-35013	C03
Traffic Regulation Plans, Regulation 5(2)(o), Sheet 14 of 15	TR010038/APP/2.6(O)	HE551489-GTY-LSI-000-DR-CH-35014	C04
Traffic Regulation Plans, Regulation 5(2)(o), Sheet 15 of 15	TR010038/APP/2.6(P)	HE551489-GTY-LSI-000-DR-CH-35015	C04
Traffic Regulation Plans, Regulation 5(2)(o), Sheet 16 of 23	TR010038/APP/2.6(Q)	HE551489-GTY-LSI-000-DR-CH-35016	C04
Traffic Regulation Plans, Regulation 5(2)(o), Sheet 17 of 23	TR010038/APP/2.6(R)	HE551489-GTY-LSI-000-DR-CH-35017	C03
Traffic Regulation Plans, Regulation 5(2)(o), Sheet 18 of 23	TR010038/APP/2.6(S)	HE551489-GTY-LSI-000-DR-CH-35018	C03
Traffic Regulation Plans, Regulation 5(2)(o), Sheet 19 of 23	TR010038/APP/2.6(T)	HE551489-GTY-LSI-000-DR-CH-35019	C03
Traffic Regulation Plans, Regulation 5(2)(o), Sheet 20 of 23	TR010038/APP/2.6(U)	HE551489-GTY-LSI-000-DR-CH-35020	C03
Traffic Regulation Plans, Regulation 5(2)(o), Sheet 21 of 23	TR010038/APP/2.6(W)	HE551489-GTY-LSI-000-DR-CH-35021	C03
Traffic Regulation Plans, Regulation 5(2)(o), Sheet 22 of 23	TR010038/APP/2.6(X)	HE551489-GTY-LSI-000-DR-CH-35022	C03
Traffic Regulation Plans, Regulation 5(2)(o), Sheet 23 of 23	TR010038/APP/2.6(Y)	HE551489-GTY-LSI-000-DR-CH-35023	C03



NOTES

Purpose of use

FOR DCO SUBMISSION

Development Consent Order Number / Document

TR010038/APP/2.6(A)

1. ALL DIMENSIONS ARE IN METRES UNLESS STATED OTHERWISE.

2. THESE PLANS SHOULD BE READ IN CONJUNCTION WITH OTHER PLANS AND DOCUMENTS IN THE DEVELOPMENT CONSENT ORDER, IN PARTICULAR THE BOOK OF REFERENCE.

KEY TO SYMBOLS

ORDER LIMITS

AREA NOT INCLUDED IN THE ORDER LIMITS

SCHEME DESIGN

P01	25/02/21	DCO SUBMISSION	RK	JHar	MR
P02	11/03/21	DCO SUBMISSION	AKno	MR	MR
C01	11/03/21	DCO SUBMISSION	AKno	MR	MR
P03	24/06/21	S55 CHECKLIST AMENDMENTS	AKno	JHar	MR
C02	24/06/21	S55 CHECKLIST AMENDMENTS	AKno	JHar	MR
P04	01/10/21	DCO DEADLINE 3		MR	MR
C03	01/10/21	DCO DEADLINE 3		MR	MR
P05	14/12/21	DEADLINE 6 ISSUE	JL	MR	MR
C04	14/12/21	DEADLINE 6 ISSUE	JL	MR	MR
REV	DATE	REVISION NOTE	ORG	CHKD	APPD

DESIGNER

SWECO

CONTRACTOR

GallifordTry

CLIENT

highways

england

PROJECT TITLE

A47 NORTH TUDDENHAM TO EASTON DUALLING

PROJECT STAGE

PCF STAGE 4

DRAWING TITLE

TRAFFIC REGULATIONS PLANS
REGULATION 5(4)
KEY PLAN

SUITABILITY

AUTHORISED AS STAGE 3 COMPLETED

SHEET SIZE

A1

SCALE

AS SHOWN

STATUS

A3

REVISION

C04

DRAWING NUMBER

HE551489-GTY-LSI-000-DR-CH-35000

© Crown copyright and database rights 2020 Ordnance Survey 100030640. Use of this data is subject to terms and conditions.

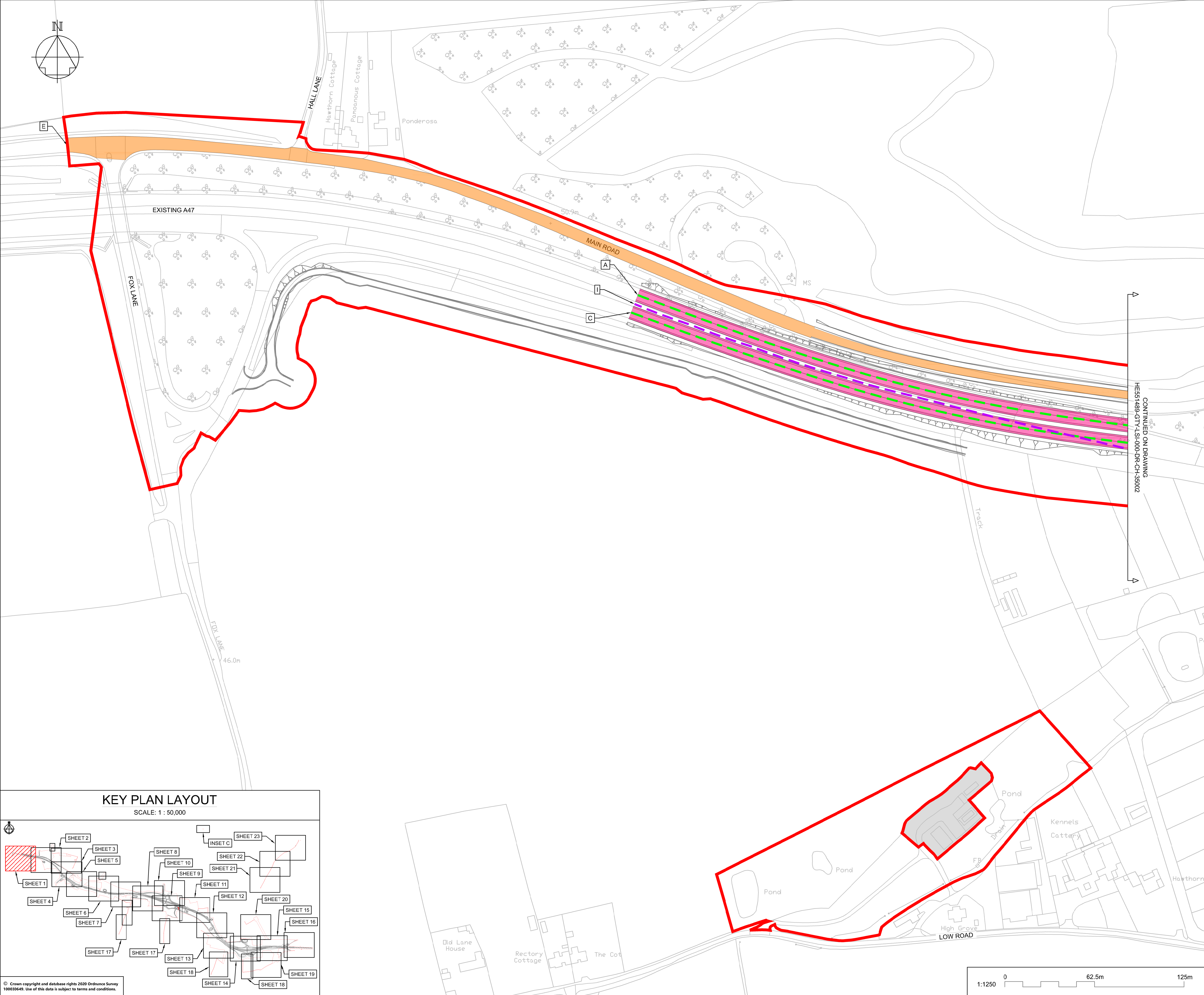
1:10000

0

500m

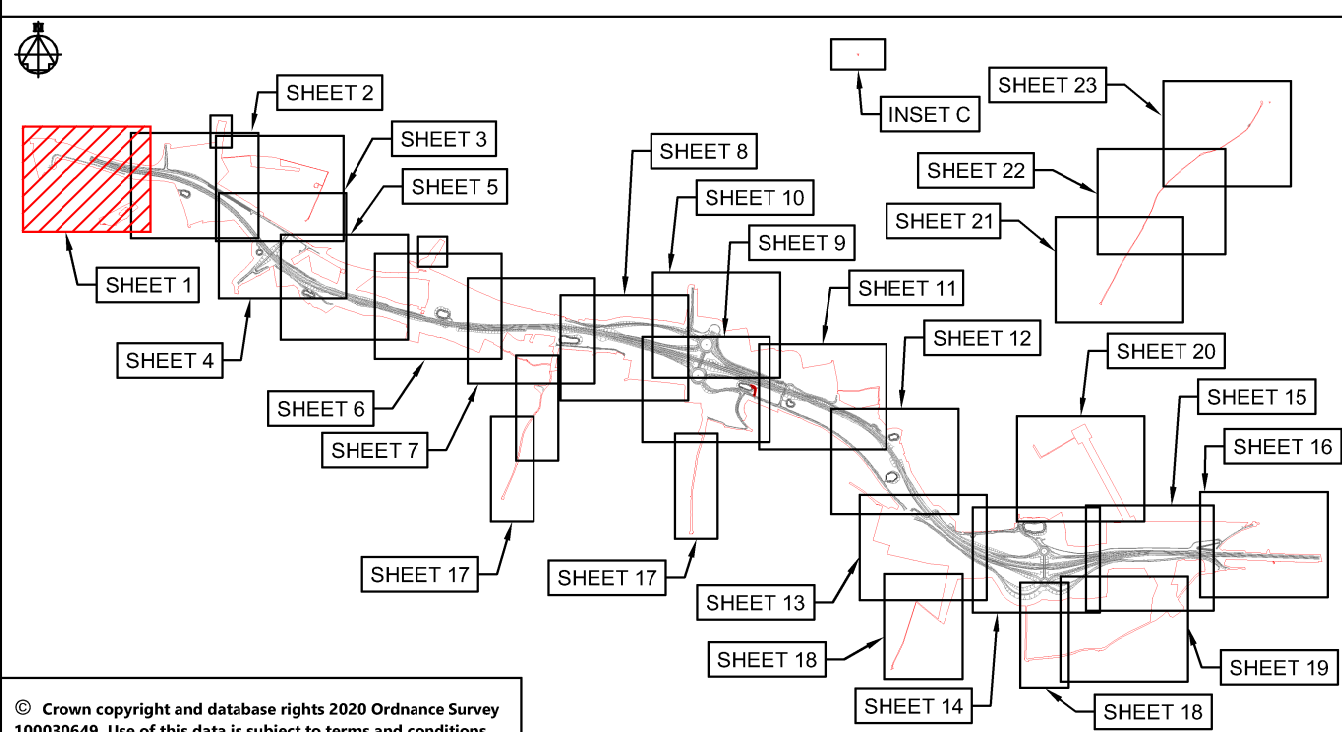
1000m

This drawing should not be relied on or used in circumstances other than those for which it was originally prepared and for which Sweco UK Ltd was commissioned. Sweco UK Ltd accepts no responsibility for this drawing to any party other than the person by whom it was commissioned. This drawing has been prepared on behalf of Galliford Try by Sweco UK Ltd for the titled project or named part thereof and should not be relied upon or used for any other project without an independent check being carried out as to its suitability and prior written authority of Galliford Try being obtained. Sweco UK Ltd accepts no responsibility or liability for the consequences of this drawing being used for a purpose other than the purposes for which it was commissioned. Any person using or relying on this drawing for such other purpose agrees, and will by such use or reliance be taken to confirm his/her agreement, to indemnify Sweco UK Ltd for all loss or damage resulting therefrom.



KEY PLAN LAYOUT

SCALE: 1 : 50,000



© Crown copyright and database rights 2025 Ordnance Survey 100035649. Use of this data is subject to terms and conditions.

NOTES

Purpose of use

FOR DCO SUBMISSION

Development Consent: Order Number / Document

TR010038/APP/2.6(B)

1. THESE PLANS SHOULD BE READ IN CONJUNCTION WITH OTHER PLANS AND DOCUMENTS IN THE DEVELOPMENT CONSENT ORDER.

2. ALL DIMENSIONS ARE IN METRES UNLESS STATED OTHERWISE.

KEY TO SYMBOLS

ORDER LIMITS

SCHEME DESIGN

AREA NOT INCLUDED IN THE ORDER LIMITS

SPEED LIMITS

EXISTING EXTENTS OF 50MPH SPEED LIMIT

PROPOSED EXTENTS OF 30MPH SPEED LIMIT

PROPOSED EXTENTS OF 50MPH SPEED LIMIT

PROPOSED EXTENTS OF 60MPH SPEED LIMIT

PROPOSED EXTENTS OF NATIONAL SPEED LIMIT

RESTRICTIONS ON TRAFFIC MOVEMENT

PROPOSED CLEARWAY EXTENTS ON TRUNK ROAD

EXTENTS OF CLEARWAY TO BE REVOKED ALONG EXISTING A47

PROPOSED WAITING TIME RESTRICTION

REMOVAL OF RESTRICTED ROAD STATUS

REFERENCE POINTS

HIGHWAYS WITH AMENDMENTS TO TRAFFIC REGULATIONS

P01	25/02/21	DCO SUBMISSION	RK	JHar	MR
P02	11/03/21	DCO SUBMISSION	AKno	MR	MR
C01	11/03/21	DCO SUBMISSION	AKno	MR	MR
P03	24/06/21	S55 CHECKLIST AMENDMENTS	AKno	JHar	MR
C02	24/06/21	S55 CHECKLIST AMENDMENTS	AKno	JHar	MR
P04	01/10/21	DCO DEADLINE 3	YSad	MR	MR
C03	01/10/21	DCO DEADLINE 3	YSad	MR	MR
P05	08/02/22	DEADLINE 9 UPDATE	YSad	MR	MR
C04	08/02/22	DEADLINE 9 UPDATE	YSad	MR	MR
REV	DATE	REVISION NOTE	ORG	CHK'D	APP'D

DESIGNER

SWECO

CONTRACTOR

GallifordTry

CLIENT

highways

england

PROJECT TITLE

A47 NORTH TUDDENHAM TO EASTON DUALLING

PROJECT STAGE

PCF STAGE 4

DRAWING TITLE

TRAFFIC REGULATIONS PLANS
REGULATION 5(2)(o)
SHEET 1 OF 23

SUITABILITY

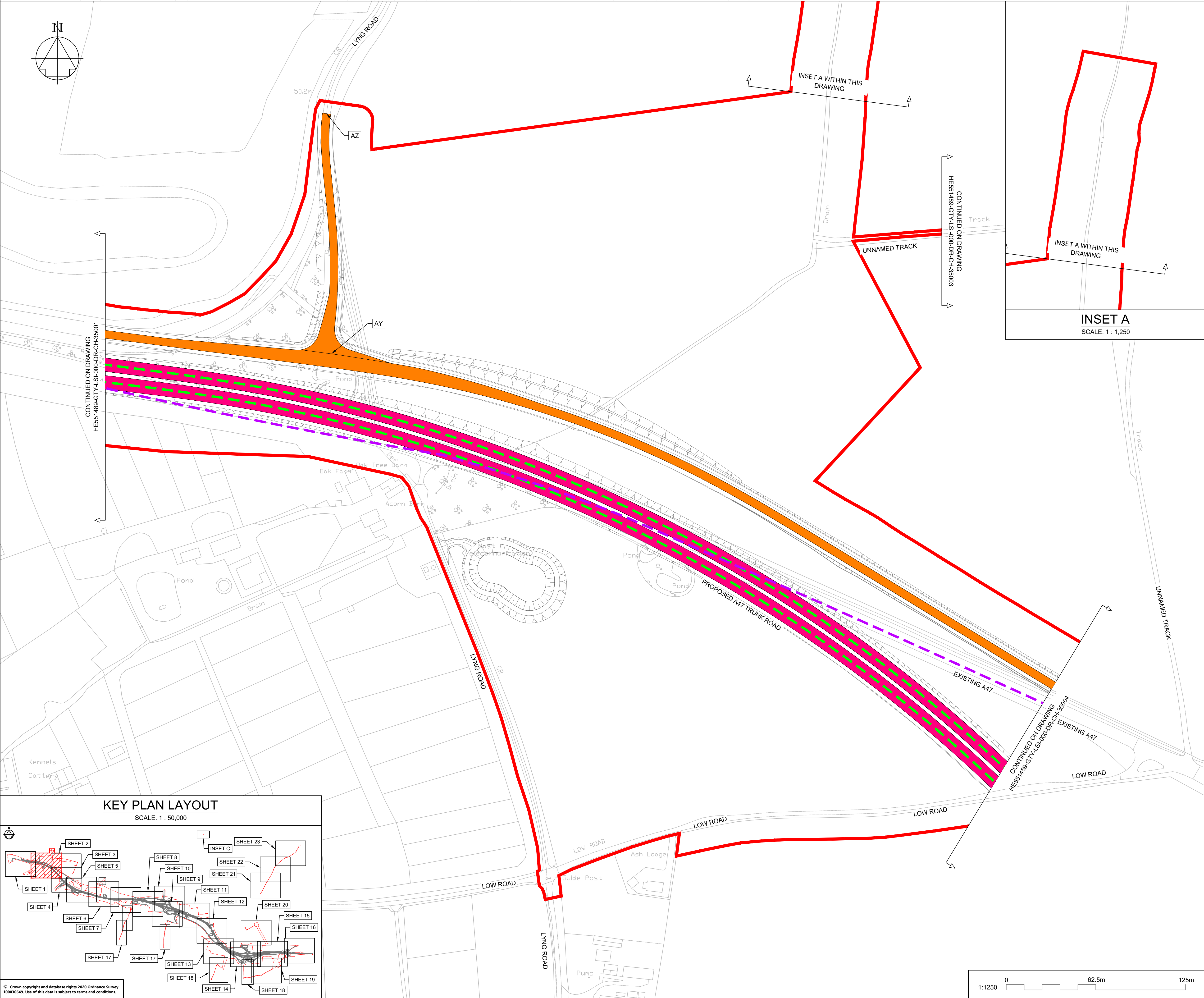
AUTHORISED AS STAGE 4 COMPLETED

SHEET SIZE	SCALE	STATUS	REVISION
A1	1:1250	A4	C04

DRAWING NUMBER

HE551489-GTY-LSI-000-DR-CH-35001

This drawing should not be relied on or used in circumstances other than those for which it was originally prepared and for which Sweco UK Ltd was commissioned. Sweco UK Ltd accepts no responsibility for this drawing to any party other than the person by whom it was commissioned. This drawing has been prepared on behalf of Galliford Try by Sweco UK Ltd for the titled project or named part thereof and should not be relied upon or used for any other project without an independent check being carried out as to its suitability and prior written authority of Galliford Try being obtained. Sweco UK Ltd accepts no responsibility or liability for the consequences of this drawing being used for a purpose other than the purposes for which it was commissioned. Any person using or relying on this drawing for such other purpose agrees, and will by such use or reliance be taken to confirm his/her agreement, to indemnify Sweco UK Ltd for all loss or damage resulting therefrom.



NOTES

Purpose of use

FOR DCO SUBMISSION

Development Consent Order Number / Document

TR010038/APP/2.6(C)

1. THESE PLANS SHOULD BE READ IN CONJUNCTION WITH OTHER PLANS AND DOCUMENTS IN THE DEVELOPMENT CONSENT ORDER.

2. ALL DIMENSIONS ARE IN METRES UNLESS STATED OTHERWISE.

KEY TO SYMBOLS

ORDER LIMITS

SCHEME DESIGN

AREA NOT INCLUDED IN THE ORDER LIMITS

SPEED LIMITS

EXISTING EXTENTS OF 50MPH SPEED LIMIT

PROPOSED EXTENTS OF 30MPH SPEED LIMIT

PROPOSED EXTENTS OF 50MPH SPEED LIMIT

PROPOSED EXTENTS OF 60MPH SPEED LIMIT

PROPOSED EXTENTS OF NATIONAL SPEED LIMIT

RESTRICTIONS ON TRAFFIC MOVEMENT

PROPOSED CLEARWAY EXTENTS ON TRUNK ROAD

EXTENTS OF CLEARWAY TO BE REVOKED ALONG EXISTING A47

PROPOSED WAITING TIME RESTRICTION

REMOVAL OF RESTRICTED ROAD STATUS

REFERENCE POINTS

HIGHWAYS WITH AMENDMENTS TO TRAFFIC REGULATIONS

P01	25/02/21	DCO SUBMISSION	RK	JHar	MR
P02	11/03/21	DCO SUBMISSION	AKno	MR	MR
C01	11/03/21	DCO SUBMISSION	AKno	MR	MR
P03	24/06/21	S55 CHECKLIST AMENDMENTS	AKno	JHar	MR
C02	24/06/21	S55 CHECKLIST AMENDMENTS	AKno	JHar	MR
P04	01/10/21	DCO DEADLINE 3	YSad	MR	MR
C03	01/10/21	DCO DEADLINE 3	YSad	MR	MR
P05	14/12/21	DEADLINE 6 ISSUE	JL	MR	MR
C04	14/12/21	DEADLINE 6 ISSUE	JL	MR	MR
REV	DATE	REVISION NOTE	ORG	CHKD	APPD

DESIGNER

SWECO

CONTRACTOR

GallifordTry

CLIENT

highways
england

PROJECT TITLE

A47 NORTH TUDDENHAM TO EASTON DUALLING

PROJECT STAGE

PCF STAGE 4

DRAWING TITLE

TRAFFIC REGULATIONS PLANS
REGULATION 5(2)(o)
SHEET 2 OF 23

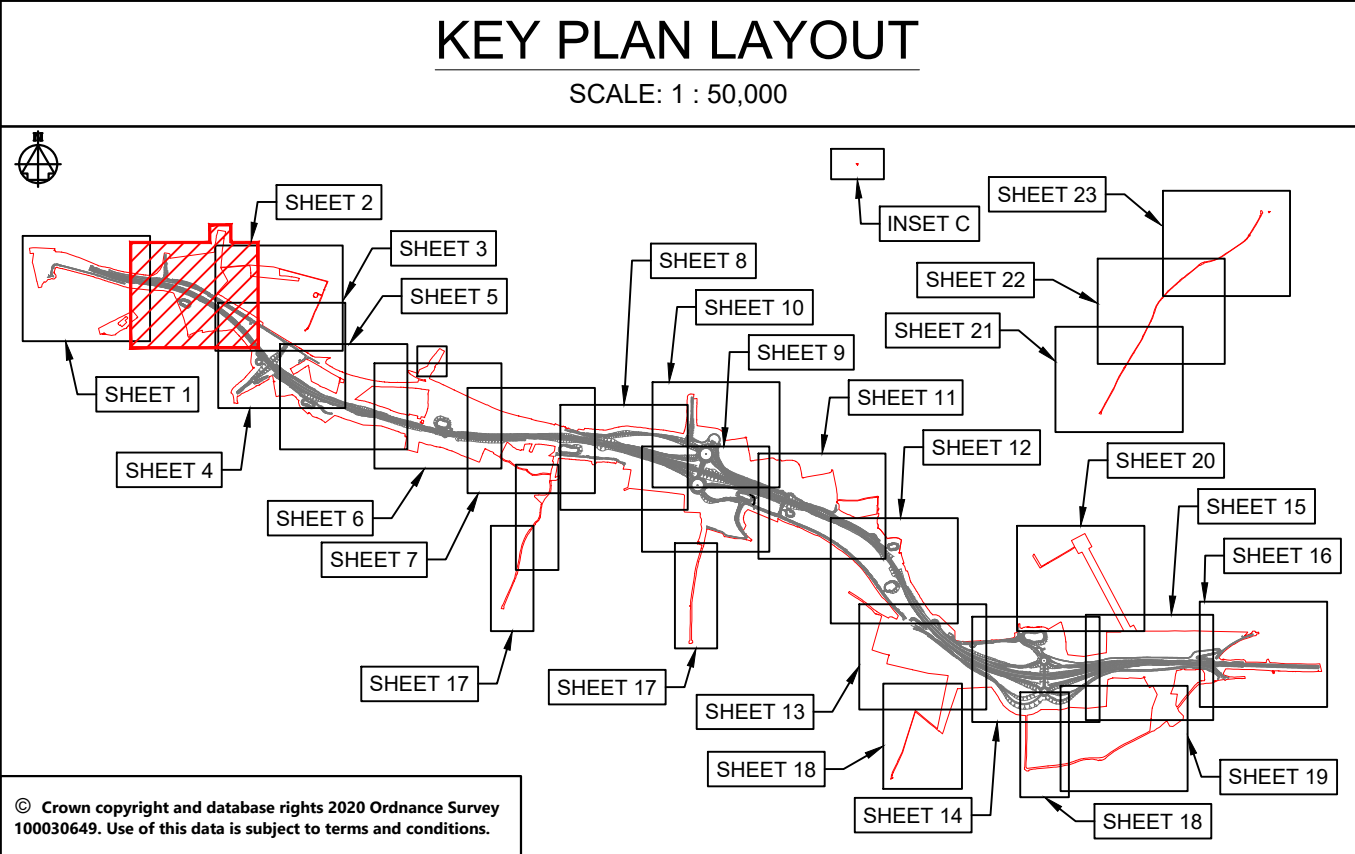
SUITABILITY

AUTHORISED AS STAGE 3 COMPLETED

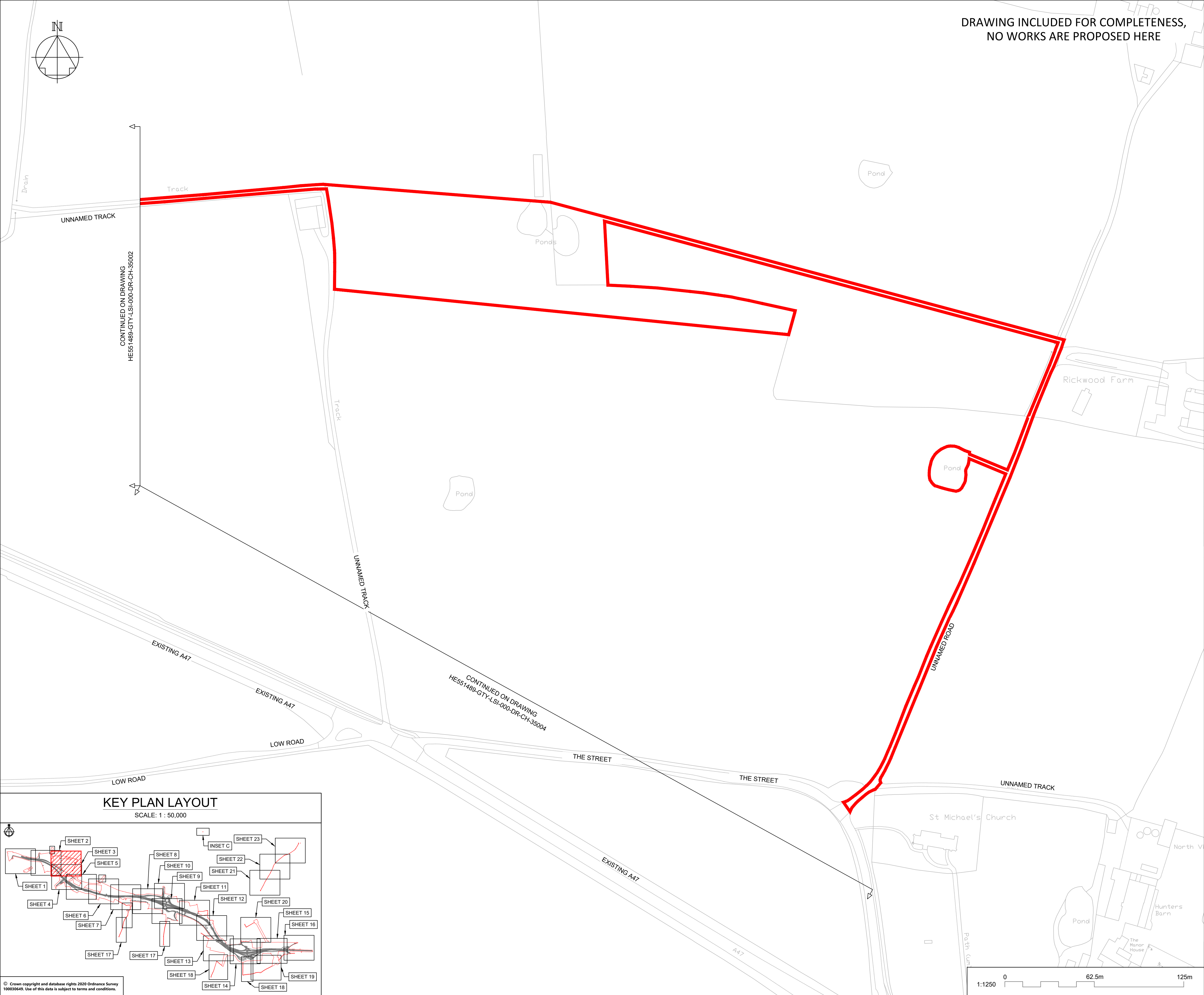
SHEET SIZE	SCALE	STATUS	REVISION
A1	1:1250	A3	C04

DRAWING NUMBER

HE551489-GTY-LSI-000-DR-CH-35002



This drawing should not be relied on or used in circumstances other than those for which it was originally prepared and for which Sweco UK Ltd was commissioned. Sweco UK Ltd accepts no responsibility for this drawing to any party other than the person by whom it was commissioned. This drawing has been prepared on behalf of Galliford Try by Sweco UK Ltd for the titled project and should not be relied upon or used for any other project without an independent check being carried out as to its suitability and prior written authority of Galliford Try being obtained. Sweco UK Ltd accepts no responsibility or liability for the consequences of this drawing being used for a purpose other than the purposes for which it was commissioned. Any person using or relying on this drawing for such other purpose agrees, and will by such use or reliance be taken to confirm his/her agreement, to indemnify Sweco UK Ltd for all loss or damage resulting therefrom.



NOTES

Purpose of use

FOR DCO SUBMISSION

Development Consent Order Number / Document

TR010038/APP/2.6(D)

1. THESE PLANS SHOULD BE READ IN CONJUNCTION WITH OTHER PLANS AND DOCUMENTS IN THE DEVELOPMENT CONSENT ORDER.

2. ALL DIMENSIONS ARE IN METRES UNLESS STATED OTHERWISE.

KEY TO SYMBOLS

ORDER LIMITS

SCHEME DESIGN

AREA NOT INCLUDED IN THE ORDER LIMITS

SPEED LIMITS

EXISTING EXTENTS OF 50MPH SPEED LIMIT

PROPOSED EXTENTS OF 30MPH SPEED LIMIT

PROPOSED EXTENTS OF 50MPH SPEED LIMIT

PROPOSED EXTENTS OF 60MPH SPEED LIMIT

PROPOSED EXTENTS OF NATIONAL SPEED LIMIT

RESTRICTIONS ON TRAFFIC MOVEMENT

PROPOSED CLEARWAY EXTENTS ON TRUNK ROAD

EXTENTS OF CLEARWAY TO BE REVOKED ALONG EXISTING A47

PROPOSED WAITING TIME RESTRICTION

REMOVAL OF RESTRICTED ROAD STATUS

REFERENCE POINTS

HIGHWAYS WITH AMENDMENTS TO TRAFFIC REGULATIONS

P01	25/02/21	DCO SUBMISSION	RK	JHar	MR
P02	11/03/21	DCO SUBMISSION	AKno	MR	MR
C01	11/03/21	DCO SUBMISSION	AKno	MR	MR
P03	24/06/21	S55 CHECKLIST AMENDMENTS	AKno	JHar	MR
C02	24/06/21	S55 CHECKLIST AMENDMENTS	AKno	JHar	MR
P04	01/10/21	DCO DEADLINE 3	YSad	MR	MR
C03	01/10/21	DCO DEADLINE 3	YSad	MR	MR
REV	DATE	REVISION NOTE	ORG	CHKD	APPD

DESIGNER

SWECO

CONTRACTOR

GallifordTry

CLIENT

highways
england

PROJECT TITLE

A47 NORTH TUDDENHAM TO EASTON DULLING

PROJECT STAGE

PCF STAGE 4

DRAWING TITLE

TRAFFIC REGULATIONS PLANS
REGULATION 5(2)(o)
SHEET 3 OF 23

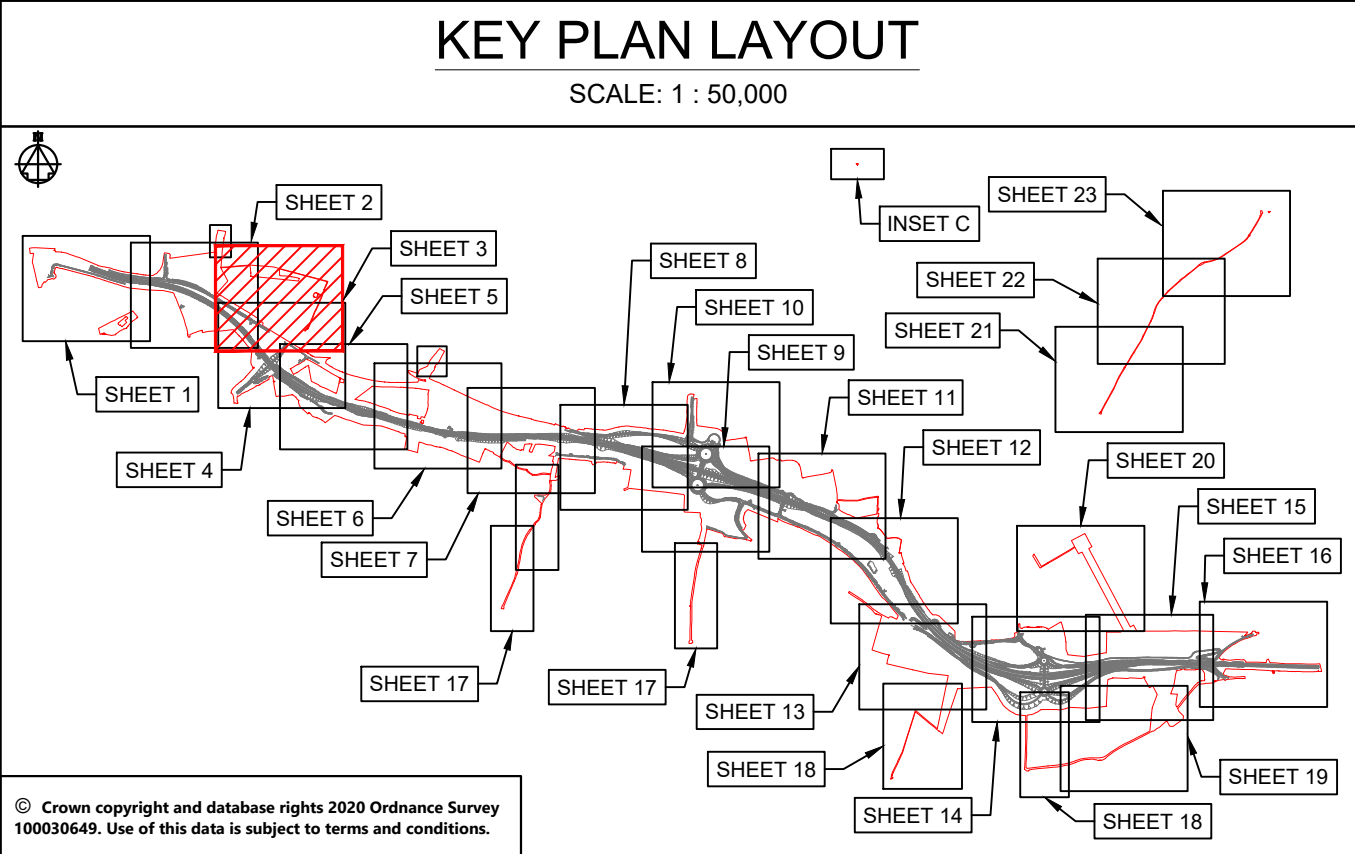
SUITABILITY

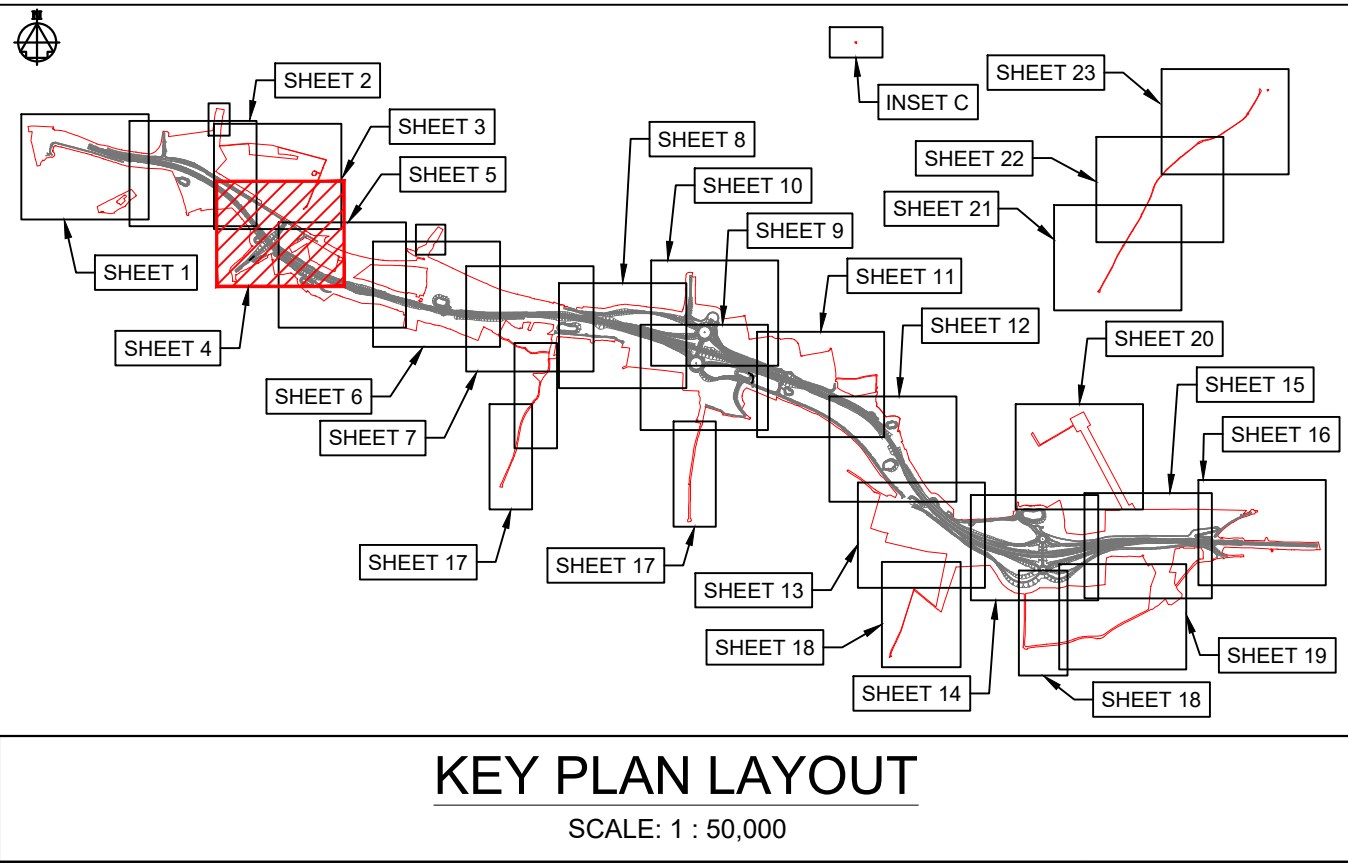
AUTHORISED AS STAGE 3 COMPLETED

SHEET SIZE	SCALE	STATUS	REVISION
A1	1:1250	A3	C03

DRAWING NUMBER

HE551489-GTY-LSI-000-DR-CH-35003





NOTES

Purpose of use

FOR DCO SUBMISSION

Development Consent Order Number / Document

TR010038/APP/2.6(E)

1. THESE PLANS SHOULD BE READ IN CONJUNCTION WITH OTHER PLANS AND DOCUMENTS IN THE DEVELOPMENT CONSENT ORDER.

2. ALL DIMENSIONS ARE IN METRES UNLESS STATED OTHERWISE.

KEY TO SYMBOLS

ORDER LIMITS

SCHEME DESIGN

AREA NOT INCLUDED IN THE ORDER LIMITS

SPEED LIMITS

EXISTING EXTENTS OF 50MPH SPEED LIMIT

PROPOSED EXTENTS OF 30MPH SPEED LIMIT

PROPOSED EXTENTS OF 50MPH SPEED LIMIT

PROPOSED EXTENTS OF 60MPH SPEED LIMIT

PROPOSED EXTENTS OF NATIONAL SPEED LIMIT

RESTRICTIONS ON TRAFFIC MOVEMENT

PROPOSED CLEARWAY EXTENTS ON TRUNK ROAD

EXTENTS OF CLEARWAY TO BE REVOKED ALONG EXISTING A47

PROPOSED WAITING TIME RESTRICTION

REMOVAL OF RESTRICTED ROAD STATUS

REFERENCE POINTS

A

HIGHWAYS WITH AMENDMENTS TO TRAFFIC REGULATIONS

P01	25/02/21	DCO SUBMISSION	RK	JHar	MR
P02	11/03/21	DCO SUBMISSION	AKno	MR	MR
C01	11/03/21	DCO SUBMISSION	AKno	MR	MR
P03	24/06/21	S55 CHECKLIST AMENDMENTS	AKno	JHar	MR
C02	24/06/21	S55 CHECKLIST AMENDMENTS	AKno	JHar	MR
P04	01/10/21	DCO DEADLINE 3	YSad	MR	MR
C03	01/10/21	DCO DEADLINE 3	YSad	MR	MR
P05	14/12/21	DEADLINE 6 ISSUE	JL	MR	MR
C04	14/12/21	DEADLINE 6 ISSUE	JL	MR	MR
REV	DATE	REVISION NOTE	ORG	CHK'D	APP'D

DESIGNER

SWECO

CONTRACTOR

GallifordTry

CLIENT

highways

england

PROJECT TITLE

A47 NORTH TUDDENHAM TO EASTON DUALLING

PROJECT STAGE

PCF STAGE 4

DRAWING TITLE

TRAFFIC REGULATIONS PLANS
REGULATION 5(2)(o)
SHEET 4 OF 23

SUITABILITY

AUTHORISED AS STAGE 3 COMPLETED

SHEET SIZE

A1

SCALE

1:1250

STATUS

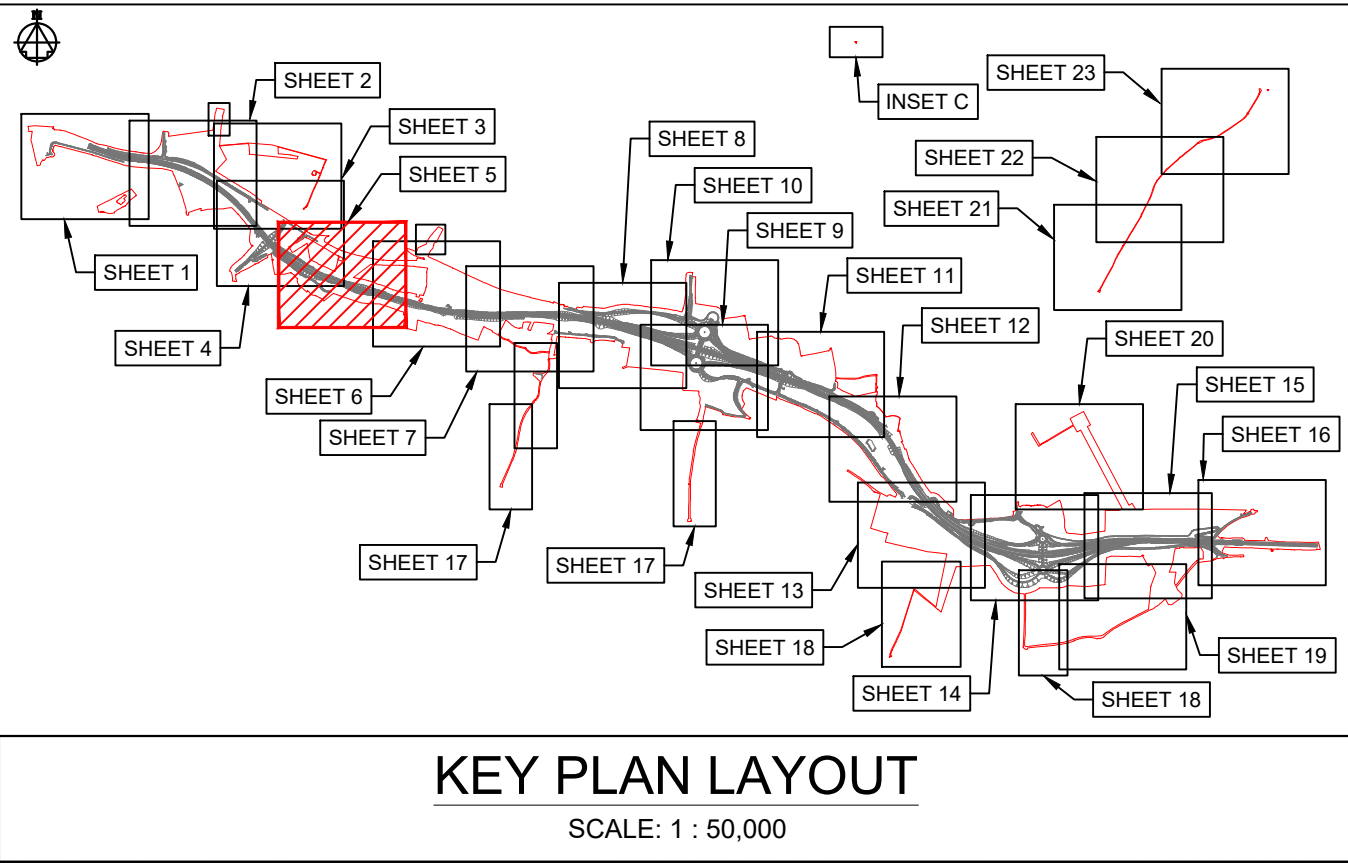
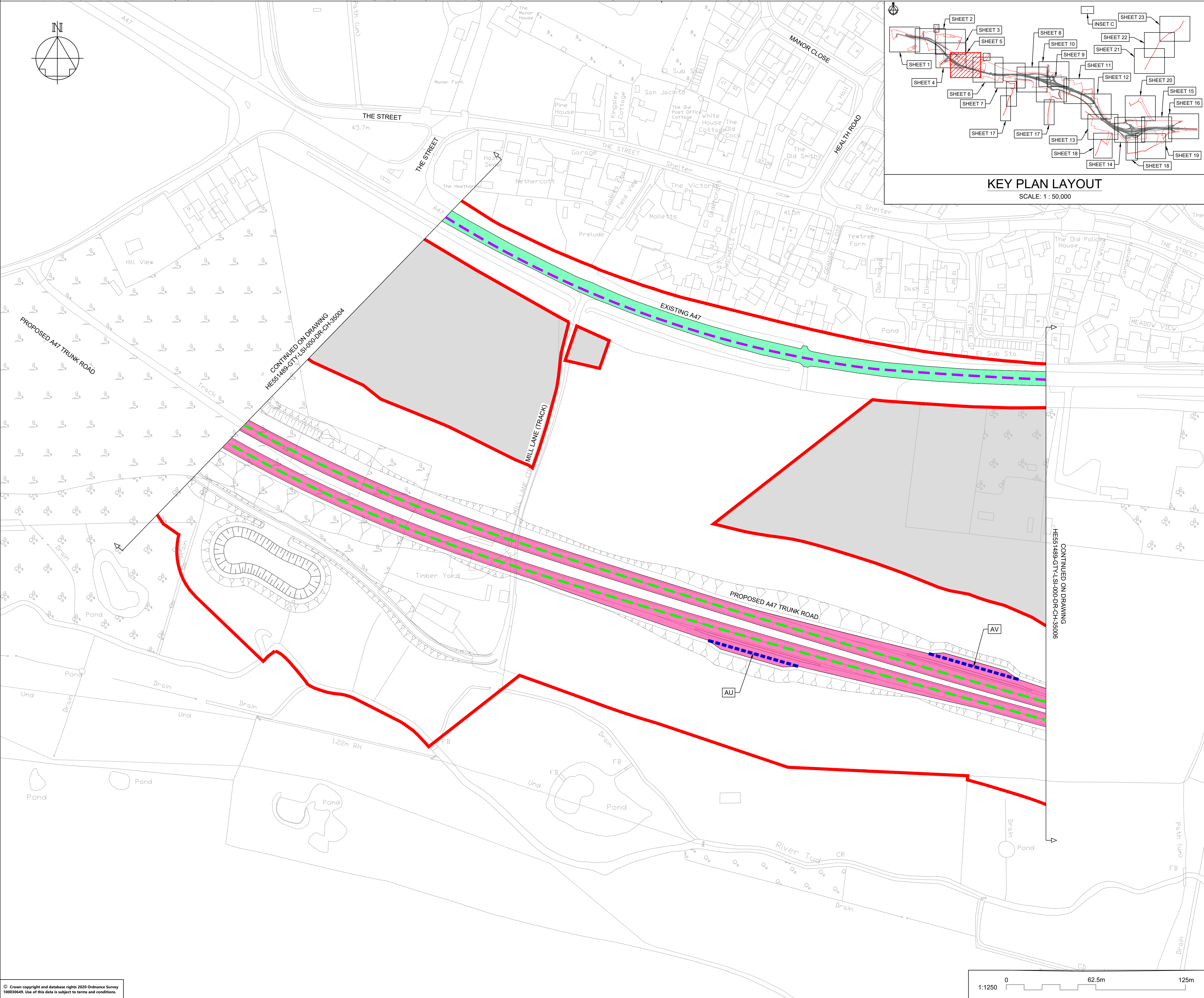
A3

REVISION

C04

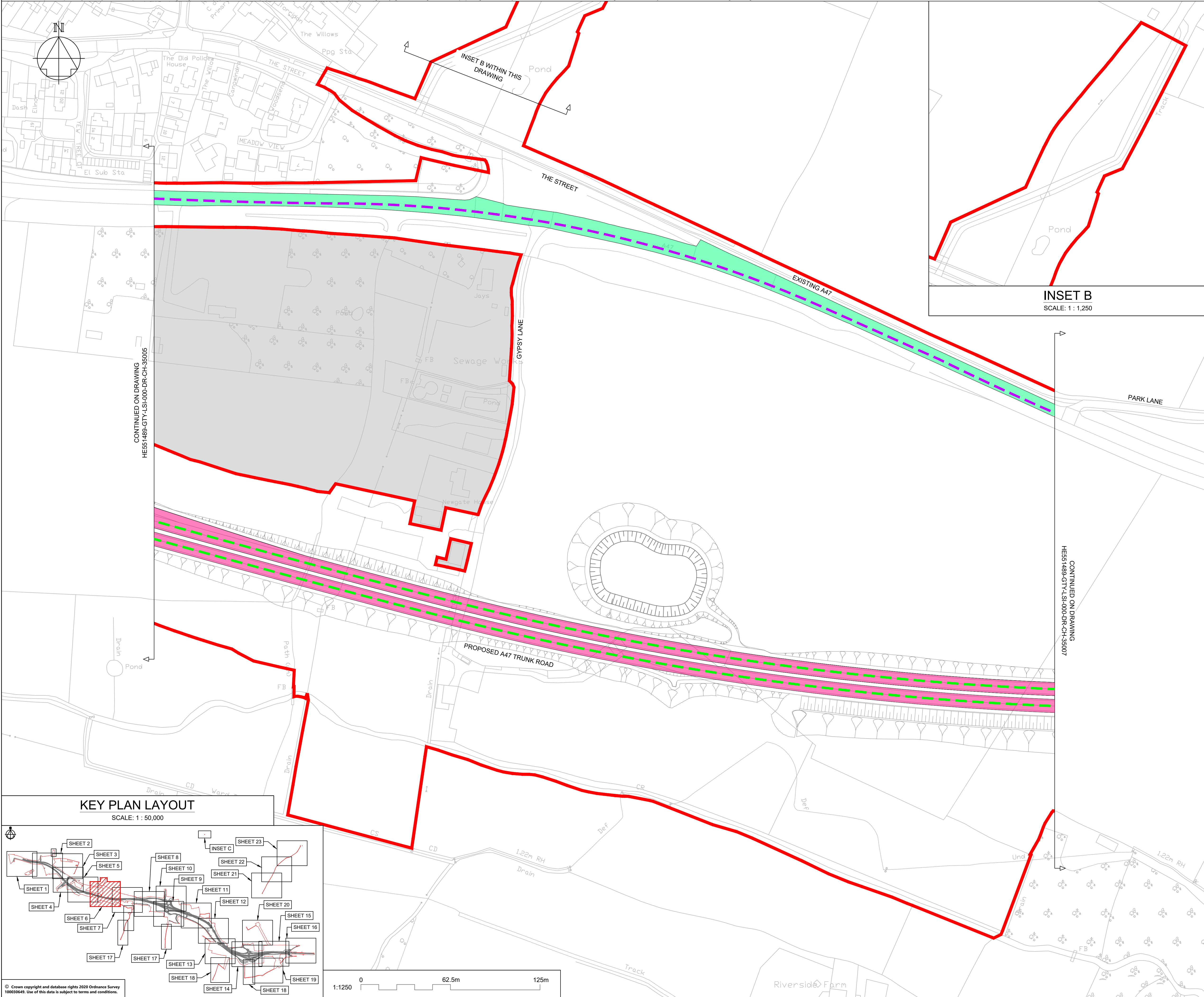
DRAWING NUMBER

HE551489-GTY-LSI-000-DR-CH-35004



NOTES					
Purpose of use					
FOR DCO SUBMISSION					
Development Consent Order Number / Document					
TR010038/APP/2.6(F)					
1. THESE PLANS SHOULD BE READ IN CONJUNCTION WITH OTHER PLANS AND DOCUMENTS IN THE DEVELOPMENT CONSENT ORDER.					
2. ALL DIMENSIONS ARE IN METRES UNLESS STATED OTHERWISE.					
KEY TO SYMBOLS					
ORDER LIMITS					
SCHEME DESIGN					
AREA NOT INCLUDED IN THE ORDER LIMITS					
SPEED LIMITS					
EXISTING EXTENTS OF 50MPH SPEED LIMIT					
PROPOSED EXTENTS OF 30MPH SPEED LIMIT					
PROPOSED EXTENTS OF 50MPH SPEED LIMIT					
PROPOSED EXTENTS OF 60MPH SPEED LIMIT					
PROPOSED EXTENTS OF NATIONAL SPEED LIMIT					
RESTRICTIONS ON TRAFFIC MOVEMENT					
PROPOSED CLEARWAY EXTENTS ON TRUNK ROAD					
EXTENTS OF CLEARWAY TO BE REVOKED ALONG EXISTING A47					
PROPOSED WAITING TIME RESTRICTION					
REMOVAL OF RESTRICTED ROAD STATUS					
REFERENCE POINTS					
HIGHWAYS WITH AMENDMENTS TO TRAFFIC REGULATIONS					
DESIGNER					
SWECO					
CONTRACTOR					
GallifordTry					
CLIENT					
highways england					
PROJECT TITLE					
A47 NORTH TUDDENHAM TO EASTON DUALLING					
PROJECT STAGE					
PCF STAGE 4					
DRAWING TITLE					
TRAFFIC REGULATIONS PLANS REGULATION 5(2)(o) SHEET 5 OF 23					
SUITABILITY					
AUTHORISED AS STAGE 3 COMPLETED					
SHEET SIZE		SCALE		STATUS	
A1		1:1250		A3	
DRAWING NUMBER		REVISION		C03	
HE551489-GTY-LSI-000-DR-CH-35005					

This drawing should not be relied on or used in circumstances other than those for which it was originally prepared and for which Sweco UK Ltd was commissioned. Sweco UK Ltd accepts no responsibility for this drawing to any party other than the person by whom it was commissioned. This drawing has been prepared on behalf of Galliford Try by Sweco UK Ltd for the titled project or named part thereof and should not be relied upon or used for any other project without an independent check being carried out as to its suitability and prior written authority of Galliford Try being obtained. Sweco UK Ltd accepts no responsibility or liability for the consequences of this drawing being used for a purpose other than for which it was commissioned. Any person using or relying on this drawing for such other purpose agrees, to indemnify Sweco UK Ltd for all loss or damage resulting therefrom.



NOTES

Purpose of use

FOR DCO SUBMISSION

Development Consent Order Number / Document

TR010038/APP/2.6(G)

1. THESE PLANS SHOULD BE READ IN CONJUNCTION WITH OTHER PLANS AND DOCUMENTS IN THE DEVELOPMENT CONSENT ORDER.
2. ALL DIMENSIONS ARE IN METRES UNLESS STATED OTHERWISE.

KEY TO SYMBOLS

- ORDER LIMITS**
- SCHEME DESIGN**
- AREA NOT INCLUDED IN THE ORDER LIMITS**
- SPEED LIMITS**
- EXISTING EXTENTS OF 50MPH SPEED LIMIT**
- PROPOSED EXTENTS OF 30MPH SPEED LIMIT**
- PROPOSED EXTENTS OF 50MPH SPEED LIMIT**
- PROPOSED EXTENTS OF 60MPH SPEED LIMIT**
- PROPOSED EXTENTS OF NATIONAL SPEED LIMIT**

RESTRICTIONS ON TRAFFIC MOVEMENT

- PROPOSED CLEARWAY EXTENTS ON TRUNK ROAD
- EXTENTS OF CLEARWAY TO BE REVOKED ALONG EXISTING A4
- PROPOSED WAITING TIME RESTRICTION
- REMOVAL OF RESTRICTED ROAD STATUS

REFERENCE POINTS

- A** HIGHWAYS WITH AMENDMENTS TO TRAFFIC REGULATIONS

P01	25/02/21	DCO SUBMISSION	RK	JHar	MR
P02	11/03/21	DCO SUBMISSION	AKno	MR	MR
C01	11/03/21	DCO SUBMISSION	AKno	MR	MR
P03	24/06/21	S55 CHECKLIST AMENDMENTS	AKno	JHar	MR
C02	24/06/21	S55 CHECKLIST AMENDMENTS	AKno	JHar	MR
P04	01/10/21	DCO DEADLINE 3	YSad	MR	MR
C03	01/10/21	DCO DEADLINE 3	YSad	MR	MR
REV	DATE	REVISION NOTE	ORG	CHKD	APPD

DESIGNER

SWECO 

CONTRACTOR

GallifordTry

CLIENT



PROJECT TITLE

A47 NORTH TUDDENHAM TO EASTON DUALLING

PROJECT STAGE

PCF STAGE 4

DRAWING TITLE

TRAFFIC REGULATIONS PLANS
REGULATION 5(2)(o)
SHEET 6 OF 23

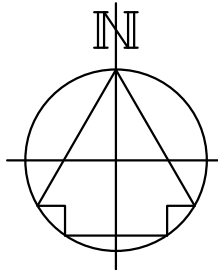
SUITABILITY

AUTHORISED AS STAGE 3 COMPLETED

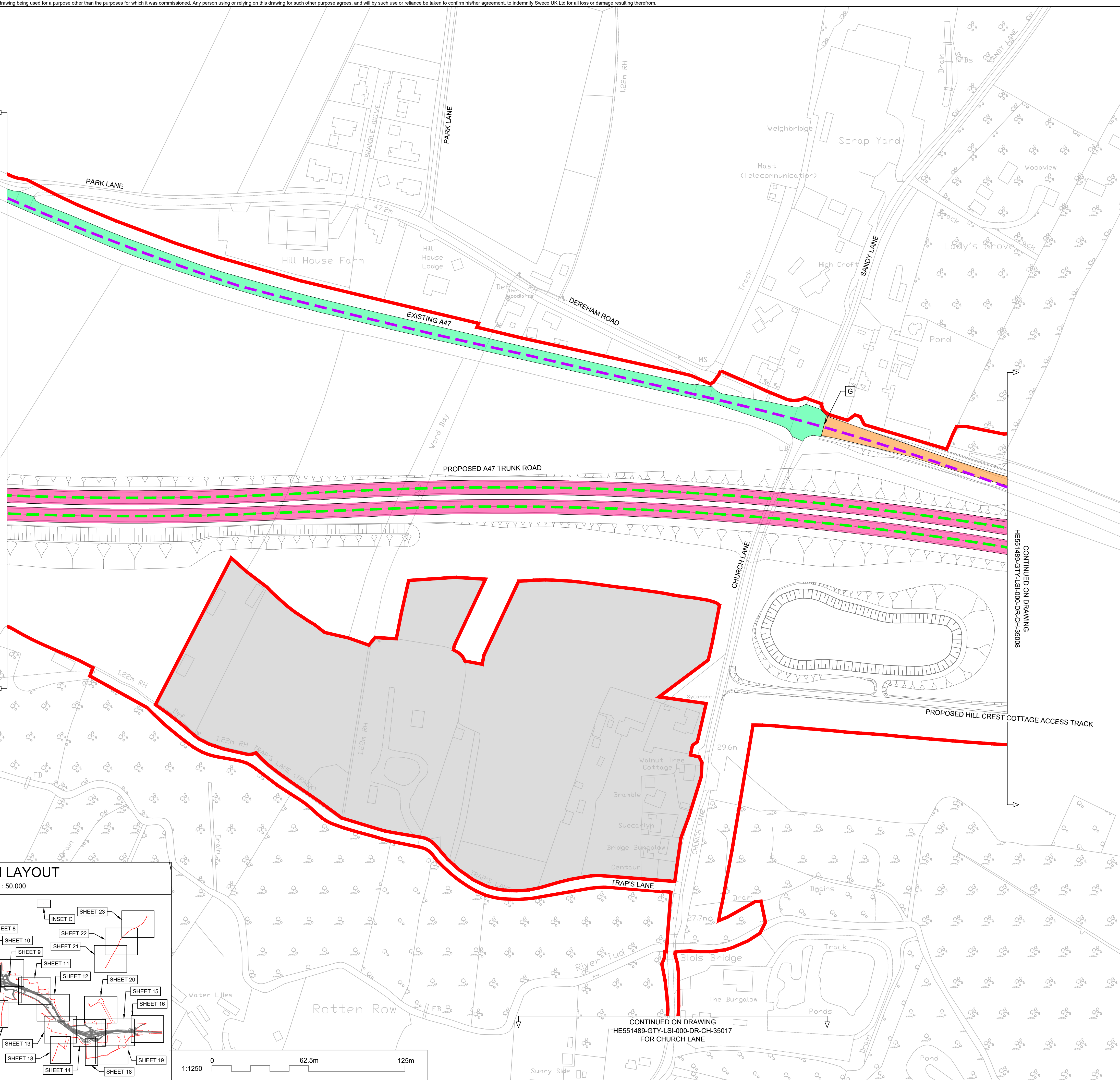
SHEET SIZE A1	SCALE 1:1250	STATUS A3	REVISION C03
-------------------------	------------------------	---------------------	------------------------

DRAWING NUMBER

HE551489-GTY-LSI-000-DR-CH-35006

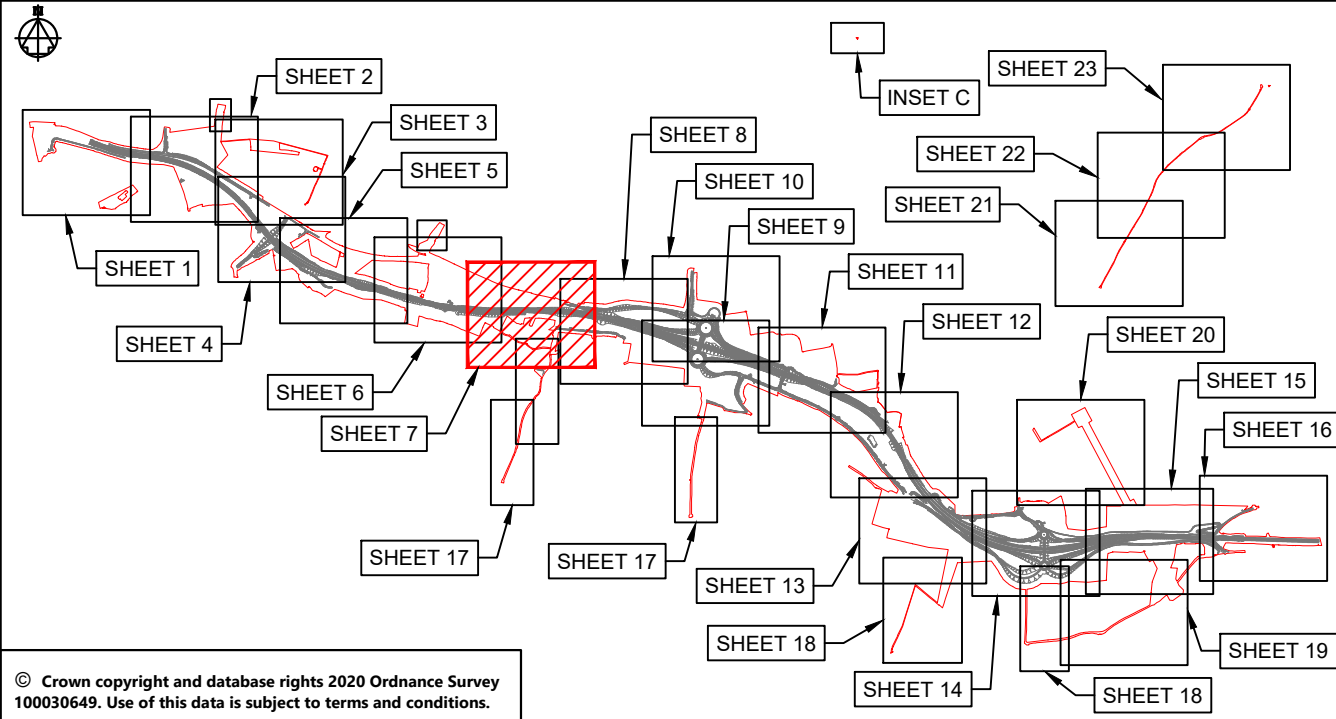


CONTINUED ON DRAWING
HE551489-GTY-LSI-000-DR-CH-35006



KEY PLAN LAYOUT

SCALE: 1 : 50,000



1:1250 0 62.5m 125m

CONTINUED ON DRAWING
HE551489-GTY-LSI-000-DR-CH-35017
FOR CHURCH LANE

NOTES

Purpose of use

FOR DCO SUBMISSION

Development Consent Order Number / Document

TR010038/APP/2.6(H)

1. THESE PLANS SHOULD BE READ IN CONJUNCTION WITH OTHER PLANS AND DOCUMENTS IN THE DEVELOPMENT CONSENT ORDER.

2. ALL DIMENSIONS ARE IN METRES UNLESS STATED OTHERWISE.

KEY TO SYMBOLS

ORDER LIMITS

SCHEME DESIGN

AREA NOT INCLUDED IN THE ORDER LIMITS

SPEED LIMITS

EXISTING EXTENTS OF 50MPH SPEED LIMIT

PROPOSED EXTENTS OF 30MPH SPEED LIMIT

PROPOSED EXTENTS OF 50MPH SPEED LIMIT

PROPOSED EXTENTS OF 60MPH SPEED LIMIT

PROPOSED EXTENTS OF NATIONAL SPEED LIMIT

RESTRICTIONS ON TRAFFIC MOVEMENT

PROPOSED CLEARWAY EXTENTS ON TRUNK ROAD

EXTENTS OF CLEARWAY TO BE REVOKED ALONG EXISTING A47

PROPOSED WAITING TIME RESTRICTION

REMOVAL OF RESTRICTED ROAD STATUS

REFERENCE POINTS

HIGHWAYS WITH AMENDMENTS TO TRAFFIC REGULATIONS

P01	25/02/21	DCO SUBMISSION	RK	JHar	MR
P02	11/03/21	DCO SUBMISSION	AKno	MR	MR
C01	11/03/21	DCO SUBMISSION	AKno	MR	MR
P03	24/06/21	S55 CHECKLIST AMENDMENTS	AKno	JHar	MR
C02	24/06/21	S55 CHECKLIST AMENDMENTS	AKno	JHar	MR
P04	01/10/21	DCO DEADLINE 3	YSad	MR	MR
C03	01/10/21	DCO DEADLINE 3	YSad	MR	MR
REV	DATE	REVISION NOTE	ORG	CHKD	APPD

DESIGNER

SWECO

CONTRACTOR

GallifordTry

CLIENT

highways
england

PROJECT TITLE

A47 NORTH TUDDENHAM TO EASTON DUALLING

PROJECT STAGE

PCF STAGE 4

DRAWING TITLE

TRAFFIC REGULATIONS PLANS
REGULATION 5(2)(o)
SHEET 7 OF 23

SUITABILITY

AUTHORISED AS STAGE 3 COMPLETED

SHEET SIZE	SCALE	STATUS	REVISION
A1	1:1250	A3	C03

DRAWING NUMBER

HE551489-GTY-LSI-000-DR-CH-35007

This drawing should not be relied on or used in circumstances other than those for which it was originally prepared and for which Sweco UK Ltd was commissioned. Sweco UK Ltd accepts no responsibility for this drawing to any party other than the person by whom it was commissioned. This drawing has been prepared on behalf of Galliford Try by Sweco UK Ltd for the titled project or named part thereof and should not be relied upon or used for any other project without an independent check being carried out as to its suitability and prior written authority of Galliford Try being obtained. Sweco UK Ltd accepts no responsibility or liability for the consequences of this drawing being used for a purpose other than the purposes for which it was commissioned. Any person using or relying on this drawing for such other purpose agrees, and will by such use or reliance be taken to confirm his/her agreement, to indemnify Sweco UK Ltd for all loss or damage resulting therefrom.



NOTES

Purpose of use

FOR DCO SUBMISSION

Development Consent Order Number / Document

TR010038/APP/2.6(I)

1. THESE PLANS SHOULD BE READ IN CONJUNCTION WITH OTHER PLANS AND DOCUMENTS IN THE DEVELOPMENT CONSENT ORDER.

2. ALL DIMENSIONS ARE IN METRES UNLESS STATED OTHERWISE.

KEY TO SYMBOLS

ORDER LIMITS

SCHEME DESIGN

AREA NOT INCLUDED IN THE ORDER LIMITS

SPEED LIMITS

EXISTING EXTENTS OF 50MPH SPEED LIMIT

PROPOSED EXTENTS OF 30MPH SPEED LIMIT

PROPOSED EXTENTS OF 50MPH SPEED LIMIT

PROPOSED EXTENTS OF 60MPH SPEED LIMIT

PROPOSED EXTENTS OF NATIONAL SPEED LIMIT

RESTRICTIONS ON TRAFFIC MOVEMENT

PROPOSED CLEARWAY EXTENTS ON TRUNK ROAD

EXTENTS OF CLEARWAY TO BE REVOKED ALONG EXISTING A47

PROPOSED WAITING TIME RESTRICTION

REMOVAL OF RESTRICTED ROAD STATUS

REFERENCE POINTS

HIGHWAYS WITH AMENDMENTS TO TRAFFIC REGULATIONS

P01	25/02/21	DCO SUBMISSION	RK	JHar	MR
P02	11/03/21	DCO SUBMISSION	AKno	MR	MR
C01	11/03/21	DCO SUBMISSION	AKno	MR	MR
P03	24/06/21	S55 CHECKLIST AMENDMENTS	AKno	JHar	MR
C02	24/06/21	S55 CHECKLIST AMENDMENTS	AKno	JHar	MR
P04	01/10/21	DCO DEADLINE 3	YSad	MR	MR
C03	01/10/21	DCO DEADLINE 3	YSad	MR	MR
REV	DATE	REVISION NOTE	ORG	CHKD	APPD

DESIGNER

SWECO

CONTRACTOR

GallifordTry

CLIENT

highways
england

PROJECT TITLE

A47 NORTH TUDDENHAM TO EASTON DUALLING

PROJECT STAGE

PCF STAGE 4

DRAWING TITLE

TRAFFIC REGULATIONS PLANS
REGULATION 5(2)(o)
SHEET 8 OF 23

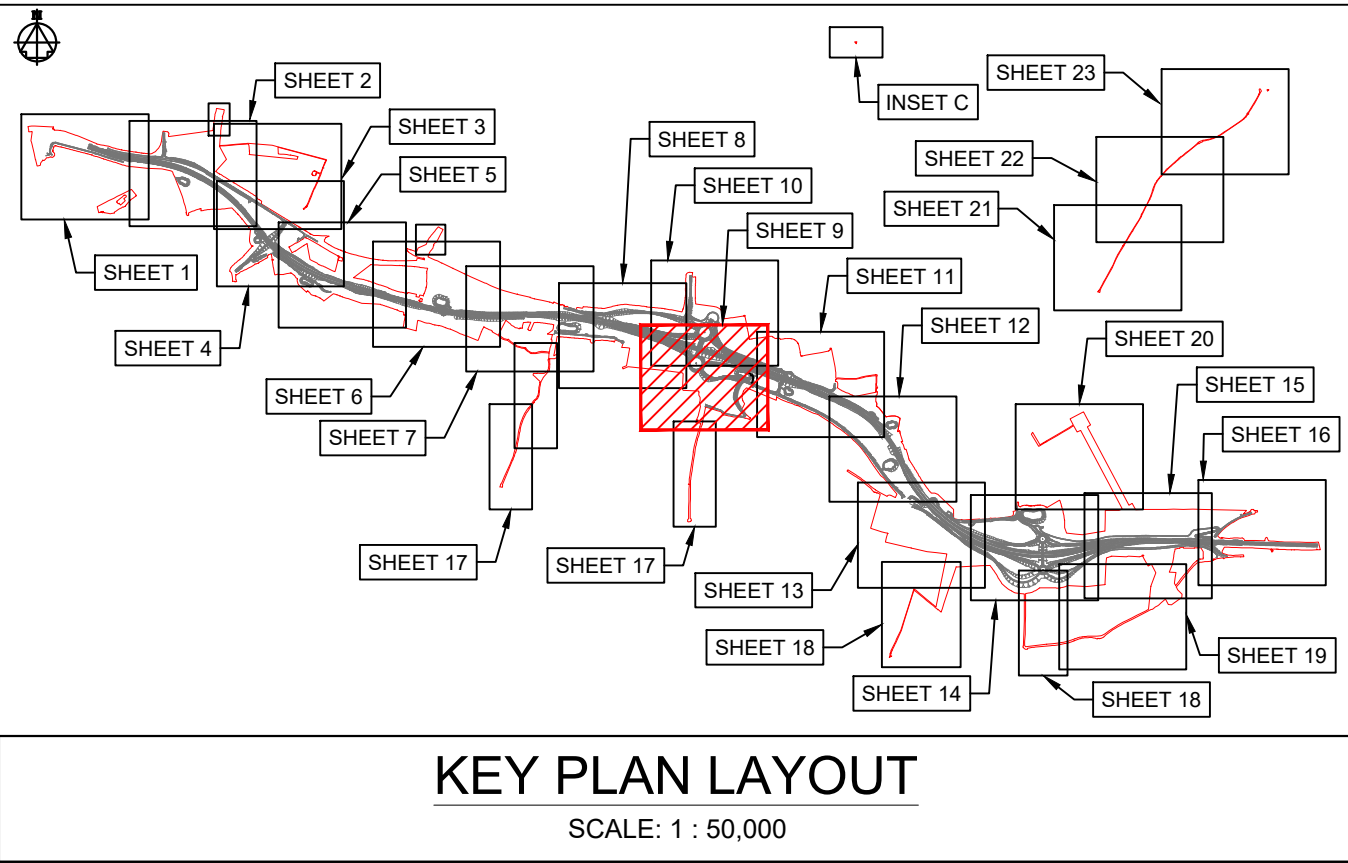
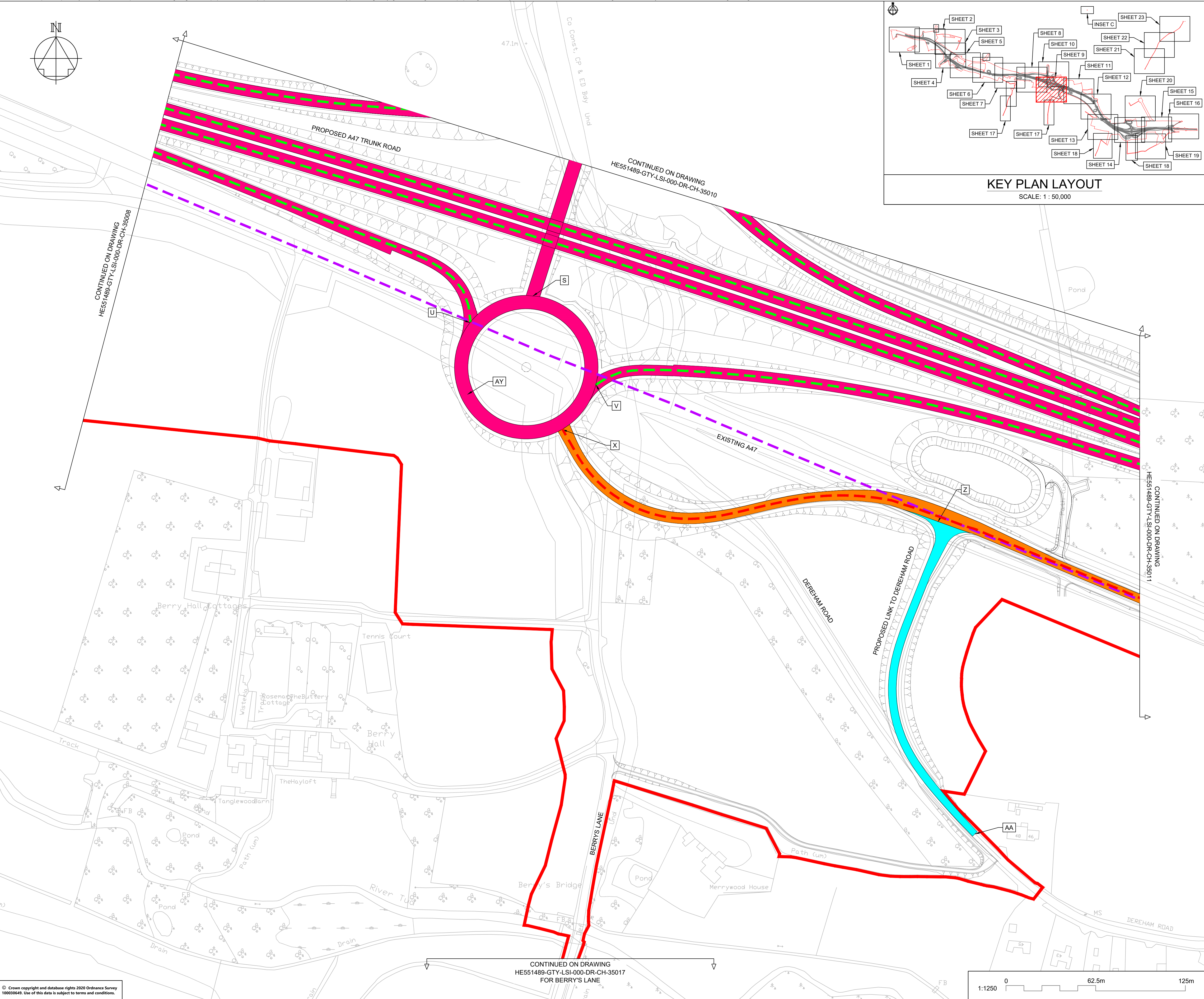
SUITABILITY

AUTHORISED AS STAGE 3 COMPLETED

SHEET SIZE	SCALE	STATUS	REVISION
A1	1:1250	A3	C03

DRAWING NUMBER

HE551489-GTY-LSI-000-DR-CH-35008



NOTES

Purpose of use

FOR DCO SUBMISSION

Development Consent Order Number / Document

TR010038/APP/2.6(J)

1. THESE PLANS SHOULD BE READ IN CONJUNCTION WITH OTHER PLANS AND DOCUMENTS IN THE DEVELOPMENT CONSENT ORDER.

2. ALL DIMENSIONS ARE IN METRES UNLESS STATED OTHERWISE.

KEY TO SYMBOLS

ORDER LIMITS

SCHEME DESIGN

AREA NOT INCLUDED IN THE ORDER LIMITS

SPEED LIMITS

EXISTING EXTENTS OF 50MPH SPEED LIMIT

PROPOSED EXTENTS OF 30MPH SPEED LIMIT

PROPOSED EXTENTS OF 50MPH SPEED LIMIT

PROPOSED EXTENTS OF 60MPH SPEED LIMIT

PROPOSED EXTENTS OF NATIONAL SPEED LIMIT

RESTRICTIONS ON TRAFFIC MOVEMENT

PROPOSED CLEARWAY EXTENTS ON TRUNK ROAD

EXTENTS OF CLEARWAY TO BE REVOKED ALONG EXISTING A47

PROPOSED WAITING TIME RESTRICTION

REMOVAL OF RESTRICTED ROAD STATUS

REFERENCE POINTS

HIGHWAYS WITH AMENDMENTS TO TRAFFIC REGULATIONS

P01	25/02/21	DCO SUBMISSION	RK	JHar	MR
P02	11/03/21	DCO SUBMISSION	AKno	MR	MR
C01	11/03/21	DCO SUBMISSION	AKno	MR	MR
P03	24/06/21	S55 CHECKLIST AMENDMENTS	AKno	JHar	MR
C02	24/06/21	S55 CHECKLIST AMENDMENTS	AKno	JHar	MR
P04	01/10/21	DCO DEADLINE 3	YSad	MR	MR
C03	01/10/21	DCO DEADLINE 3	YSad	MR	MR
P05	14/12/21	DEADLINE 6 ISSUE	JL	MR	MR
C04	14/12/21	DEADLINE 6 ISSUE	JL	MR	MR
REV	DATE	REVISION NOTE	ORG	CHKD	APPD

DESIGNER

SWECO

CONTRACTOR

GallifordTry

CLIENT

highways
england

PROJECT TITLE

A47 NORTH TUDDENHAM TO EASTON DUALLING

PROJECT STAGE

PCF STAGE 4

DRAWING TITLE

TRAFFIC REGULATIONS PLANS
REGULATION 5(2)(o)
SHEET 9 OF 23

SUITABILITY

AUTHORISED AS STAGE 3 COMPLETED

SHEET SIZE

A1

SCALE

1:1250

STATUS

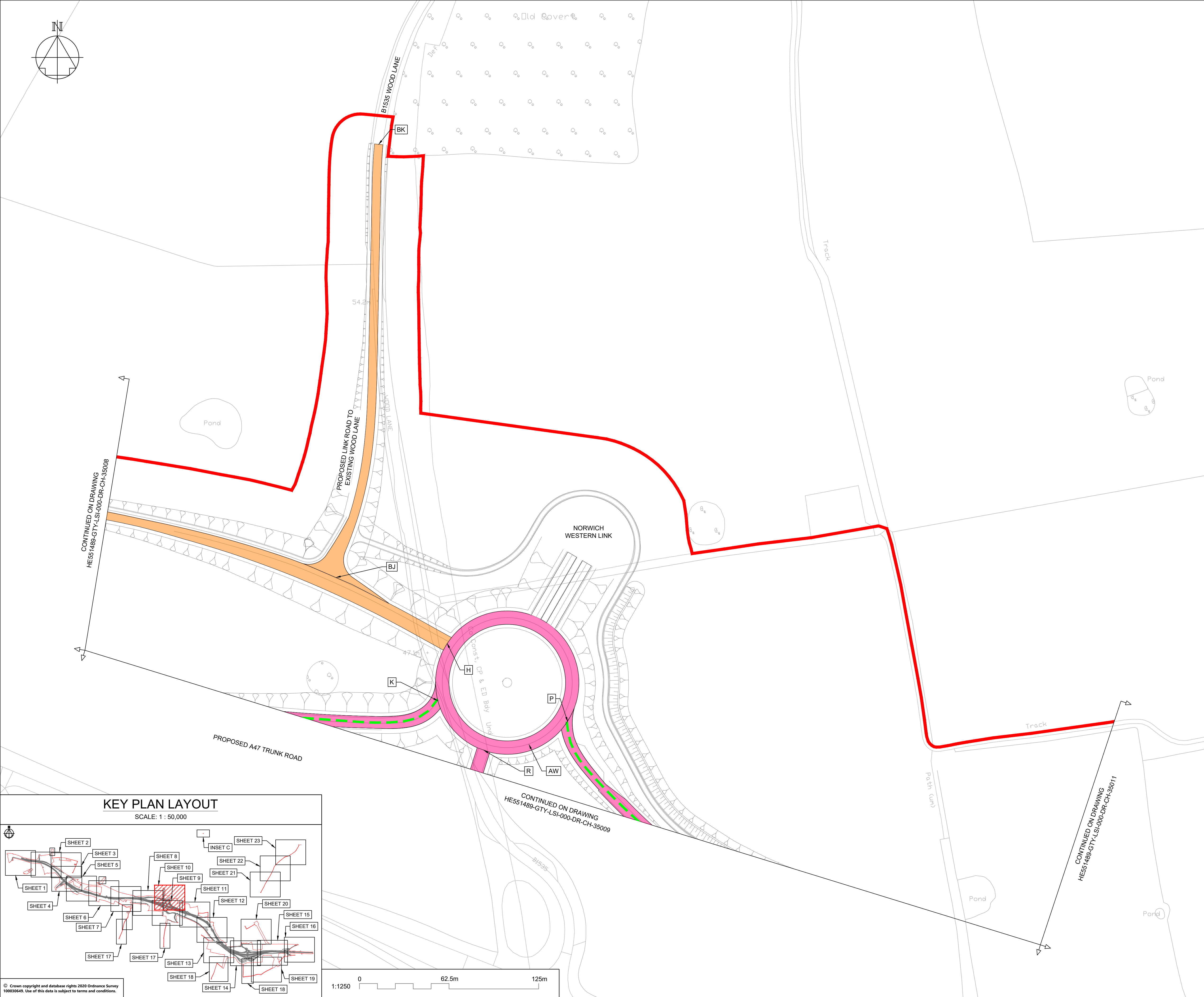
A3

REVISION

C04

DRAWING NUMBER

HE551489-GTY-LSI-000-DR-CH-35009



NOTES

Purpose of use

FOR DCO SUBMISSION

Development Consent Order Number / Document

TR010038/APP/2.6(K)

1. THESE PLANS SHOULD BE READ IN CONJUNCTION WITH OTHER PLANS AND DOCUMENTS IN THE DEVELOPMENT CONSENT ORDER.

2. ALL DIMENSIONS ARE IN METRES UNLESS STATED OTHERWISE.

KEY TO SYMBOLS

ORDER LIMITS

SCHEME DESIGN

AREA NOT INCLUDED IN THE ORDER LIMITS

SPEED LIMITS

EXISTING EXTENTS OF 50MPH SPEED LIMIT

PROPOSED EXTENTS OF 30MPH SPEED LIMIT

PROPOSED EXTENTS OF 50MPH SPEED LIMIT

PROPOSED EXTENTS OF 60MPH SPEED LIMIT

PROPOSED EXTENTS OF NATIONAL SPEED LIMIT

RESTRICTIONS ON TRAFFIC MOVEMENT

PROPOSED CLEARWAY EXTENTS ON TRUNK ROAD

EXTENTS OF CLEARWAY TO BE REVOKED ALONG EXISTING A47

PROPOSED WAITING TIME RESTRICTION

REMOVAL OF RESTRICTED ROAD STATUS

REFERENCE POINTS

HIGHWAYS WITH AMENDMENTS TO TRAFFIC REGULATIONS

P01	25/02/21	DCO SUBMISSION	RK	JHar	MR
P02	11/03/21	DCO SUBMISSION	AKno	MR	MR
C01	11/03/21	DCO SUBMISSION	AKno	MR	MR
P03	24/06/21	S55 CHECKLIST AMENDMENTS	AKno	JHar	MR
C02	24/06/21	S55 CHECKLIST AMENDMENTS	AKno	JHar	MR
P04	01/10/21	DCO DEADLINE 3	YSad	MR	MR
C03	01/10/21	DCO DEADLINE 3	YSad	MR	MR
REV	DATE	REVISION NOTE	ORG	CHKD	APPD

DESIGNER

SWECO

CONTRACTOR

GallifordTry

CLIENT

highways
england

PROJECT TITLE

A47 NORTH TUDDENHAM TO EASTON DUALLING

PROJECT STAGE

PCF STAGE 4

DRAWING TITLE

TRAFFIC REGULATIONS PLANS
REGULATION 5(2)(o)
SHEET 10 OF 23

SUITABILITY

AUTHORISED AS STAGE 3 COMPLETED

SHEET SIZE

A1

SCALE

1:1250

STATUS

A3

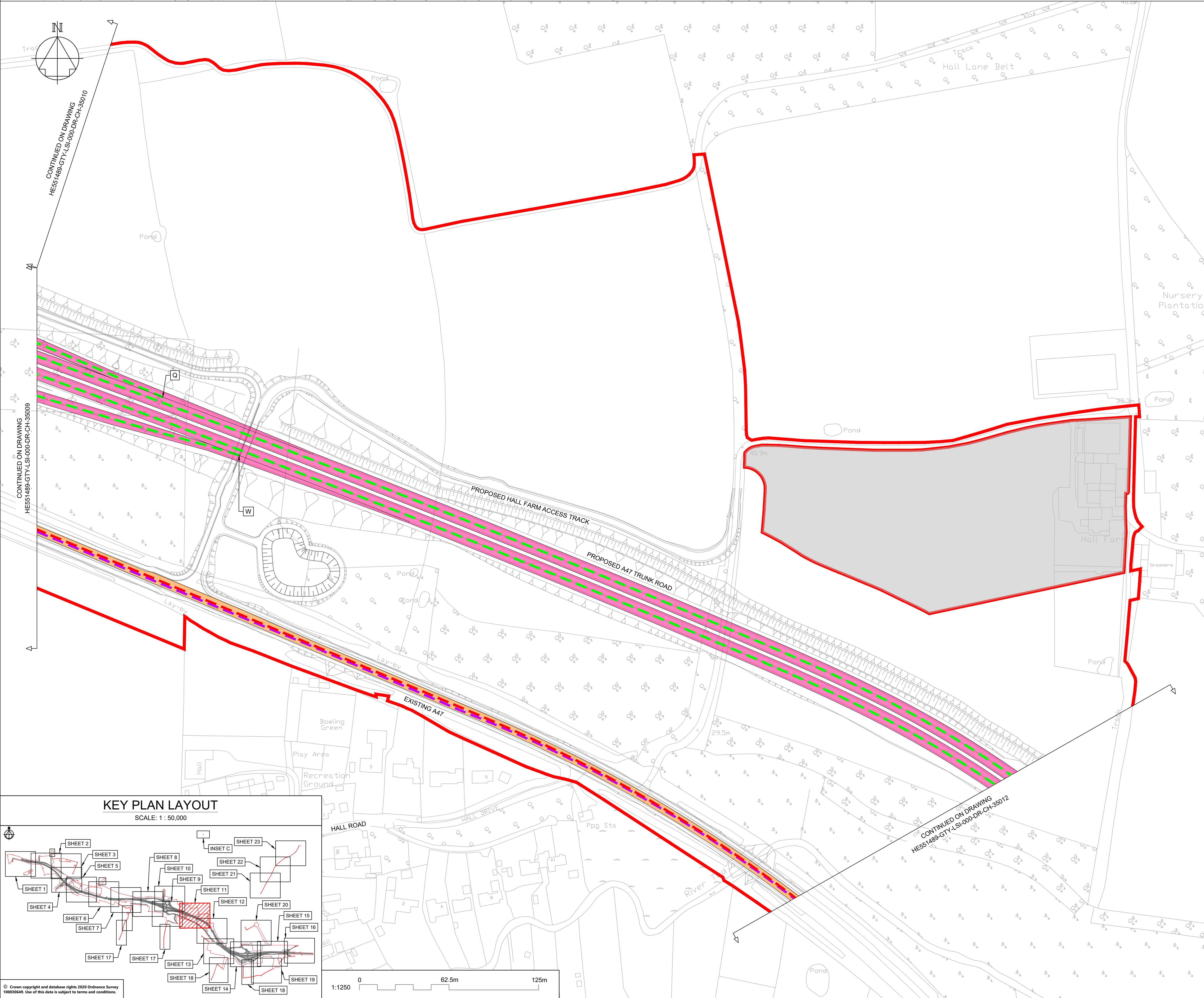
REVISION

C03

DRAWING NUMBER

HE551489-GTY-LSI-000-DR-CH-35010

This drawing should not be relied on or used in circumstances other than those for which it was originally prepared and for which Sweco UK Ltd was commissioned. Sweco UK Ltd accepts no responsibility for this drawing to any party other than the person by whom it was commissioned. This drawing has been prepared on behalf of Galliford Try by Sweco UK Ltd for the titled project or named part thereof and should not be relied upon or used for any other project without an independent check being carried out as to its suitability and prior written authority of Galliford Try being obtained. Sweco UK Ltd accepts no responsibility or liability for the consequences of this drawing being used for a purpose other than the purposes for which it was commissioned. Any person using or relying on this drawing for such other purpose agrees, and will by such use or reliance be taken to confirm his/her agreement, to indemnify Sweco UK Ltd for all loss or damage resulting therefrom.



NOTES

Purpose of use

FOR DCO SUBMISSION

Development Consent Order Number / Document

TR010038/APP/2.6(L)

1. THESE PLANS SHOULD BE READ IN CONJUNCTION WITH OTHER PLANS AND DOCUMENTS IN THE DEVELOPMENT CONSENT ORDER.

2. ALL DIMENSIONS ARE IN METRES UNLESS STATED OTHERWISE.

KEY TO SYMBOLS

ORDER LIMITS

SCHEME DESIGN

AREA NOT INCLUDED IN THE ORDER LIMITS

SPEED LIMITS

EXISTING EXTENTS OF 50MPH SPEED LIMIT

PROPOSED EXTENTS OF 30MPH SPEED LIMIT

PROPOSED EXTENTS OF 50MPH SPEED LIMIT

PROPOSED EXTENTS OF 60MPH SPEED LIMIT

PROPOSED EXTENTS OF NATIONAL SPEED LIMIT

RESTRICTIONS ON TRAFFIC MOVEMENT

PROPOSED CLEARWAY EXTENTS ON TRUNK ROAD

EXTENTS OF CLEARWAY TO BE REVOKED ALONG EXISTING A47

PROPOSED WAITING TIME RESTRICTION

REMOVAL OF RESTRICTED ROAD STATUS

REFERENCE POINTS

HIGHWAYS WITH AMENDMENTS TO TRAFFIC REGULATIONS

P01	25/02/21	DCO SUBMISSION		RK	JHar	MR
P02	11/03/21	DCO SUBMISSION		AKno	MR	MR
C01	11/03/21	DCO SUBMISSION		AKno	MR	MR
P03	24/06/21	S55 CHECKLIST AMENDMENTS		AKno	JHar	MR
C02	24/06/21	S55 CHECKLIST AMENDMENTS		AKno	JHar	MR
P04	01/10/21	DCO DEADLINE 3		YSad	MR	MR
C03	01/10/21	DCO DEADLINE 3		YSad	MR	MR
REV	DATE	REVISION NOTE		ORG	CHKD	APPD

DESIGNER

SWECO

CONTRACTOR

GallifordTry

CLIENT

highways
england

PROJECT TITLE

A47 NORTH TUDDENHAM TO EASTON DUALLING

PROJECT STAGE

PCF STAGE 4

DRAWING TITLE

TRAFFIC REGULATIONS PLANS
REGULATION 5(2)(o)
SHEET 11 OF 23

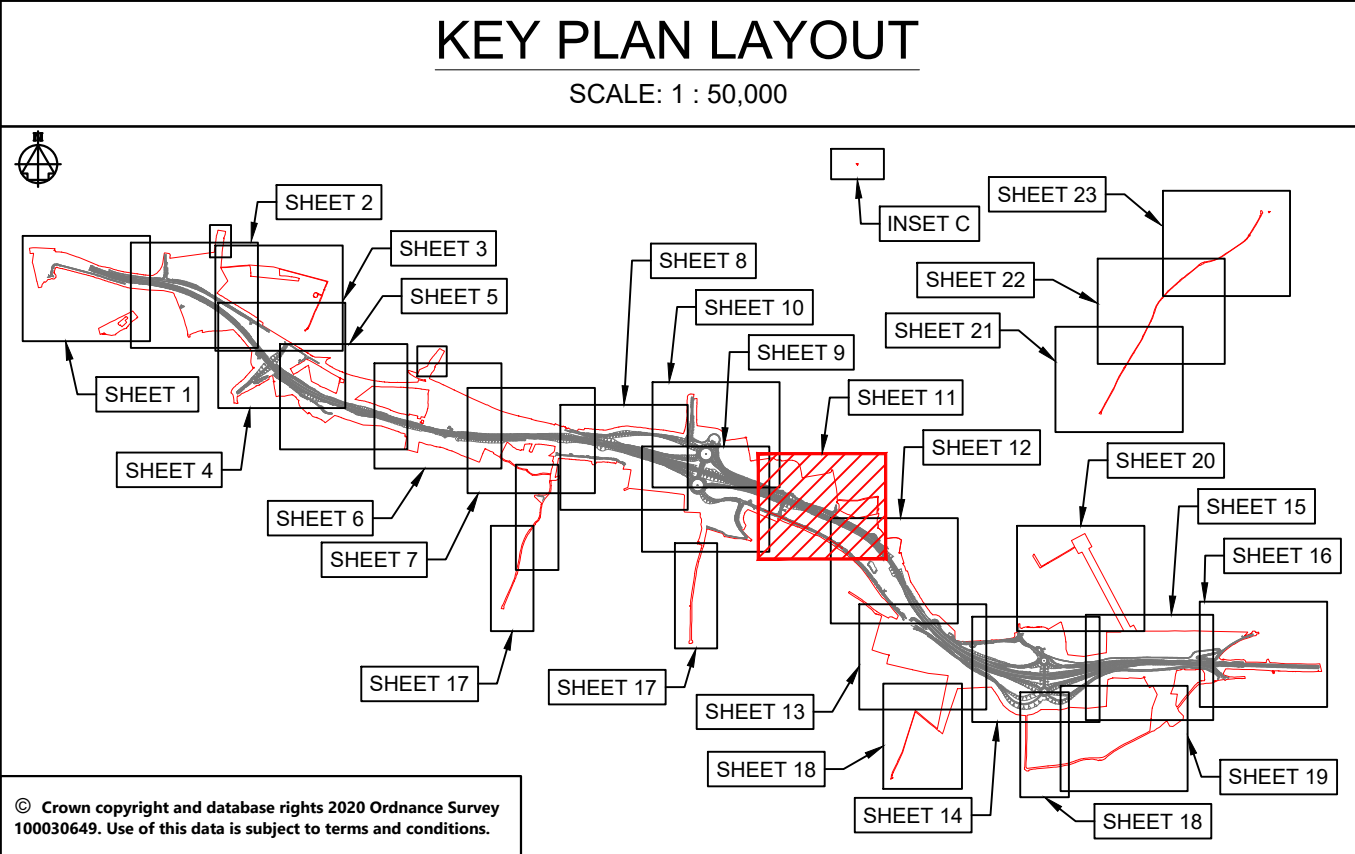
SUITABILITY

AUTHORISED AS STAGE 3 COMPLETED

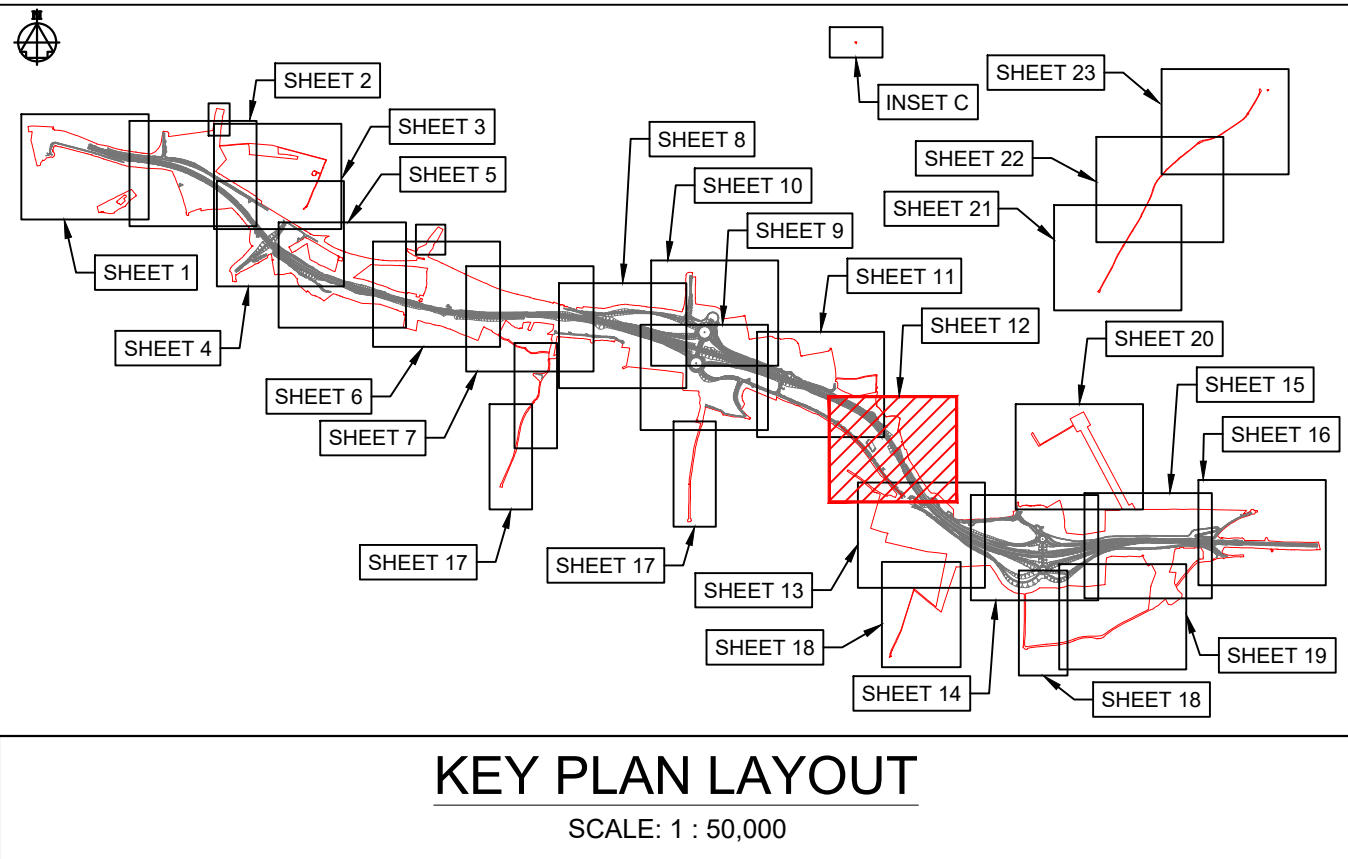
SHEET SIZE	SCALE	STATUS	REVISION
A1	1:1250	A3	C03

DRAWING NUMBER

HE551489-GTY-LSI-000-DR-CH-35011



This drawing should not be relied on or used in circumstances other than those for which it was originally prepared and for which Sweco UK Ltd was commissioned. Sweco UK Ltd accepts no responsibility for this drawing to any party other than the person by whom it was commissioned. This drawing has been prepared on behalf of Galliford Try by Sweco UK Ltd for the titled project or named part thereof and should not be relied upon or used for any other project without an independent check being carried out as to its suitability and prior written authority of Galliford Try being obtained. Sweco UK Ltd accepts no responsibility or liability for the consequences of this drawing being used for a purpose other than the purposes for which it was commissioned. Any person using or relying on this drawing for such other purpose agrees, and will by such use or reliance be taken to confirm his/her agreement, to indemnify Sweco UK Ltd for all loss or damage resulting therefrom.



NOTES

Purpose of use

FOR DCO SUBMISSION

Development Consent Order Number / Document

TR010038/APP/2.6(M)

1. THESE PLANS SHOULD BE READ IN CONJUNCTION WITH OTHER PLANS AND DOCUMENTS IN THE DEVELOPMENT CONSENT ORDER.

2. ALL DIMENSIONS ARE IN METRES UNLESS STATED OTHERWISE.

KEY TO SYMBOLS

ORDER LIMITS

SCHEME DESIGN

AREA NOT INCLUDED IN THE ORDER LIMITS

SPEED LIMITS

EXISTING EXTENTS OF 50MPH SPEED LIMIT

PROPOSED EXTENTS OF 30MPH SPEED LIMIT

PROPOSED EXTENTS OF 50MPH SPEED LIMIT

PROPOSED EXTENTS OF 60MPH SPEED LIMIT

PROPOSED EXTENTS OF NATIONAL SPEED LIMIT

RESTRICTIONS ON TRAFFIC MOVEMENT

PROPOSED CLEARWAY EXTENTS ON TRUNK ROAD

EXTENTS OF CLEARWAY TO BE REVOKED ALONG EXISTING A47

PROPOSED WAITING TIME RESTRICTION

REMOVAL OF RESTRICTED ROAD STATUS

REFERENCE POINTS

HIGHWAYS WITH AMENDMENTS TO TRAFFIC REGULATIONS

P01	25/02/21	DCO SUBMISSION	RK	JHar	MR
P02	11/03/21	DCO SUBMISSION	AKno	MR	MR
C01	11/03/21	DCO SUBMISSION	AKno	MR	MR
P03	24/06/21	S55 CHECKLIST AMENDMENTS	AKno	JHar	MR
C02	24/06/21	S55 CHECKLIST AMENDMENTS	AKno	JHar	MR
P04	01/10/21	DCO DEADLINE 3	YSad	MR	MR
C03	01/10/21	DCO DEADLINE 3	YSad	MR	MR
REV	DATE	REVISION NOTE	ORG	CHKD	APPD

DESIGNER

SWECO

CONTRACTOR

GallifordTry

CLIENT

highways
england

PROJECT TITLE

A47 NORTH TUDDENHAM TO EASTON DUALLING

PROJECT STAGE

PCF STAGE 4

DRAWING TITLE

TRAFFIC REGULATIONS PLANS
REGULATION 5(2)(o)
SHEET 12 OF 23

SUITABILITY

AUTHORISED AS STAGE 3 COMPLETED

SHEET SIZE	SCALE	STATUS	REVISION
A1	1:1250	A3	C03

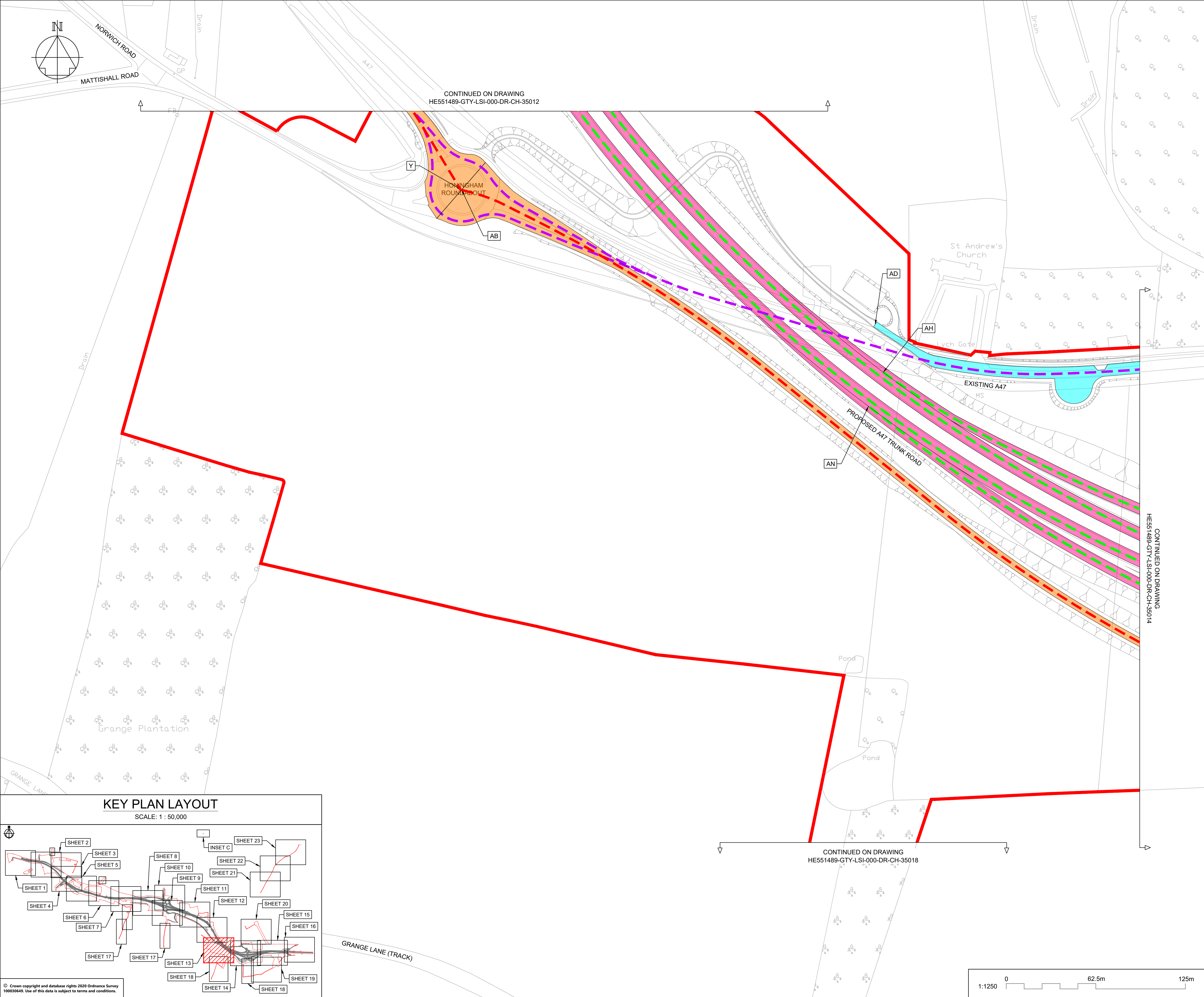
DRAWING NUMBER

HE551489-GTY-LSI-000-DR-CH-35012

© Crown copyright and database rights 2020 Ordnance Survey 100030640. Use of this data is subject to terms and conditions.

1:12500 0 62.5m 125m

This drawing should not be relied on or used in circumstances other than those for which it was originally prepared and for which Sweco UK Ltd was commissioned. Sweco UK Ltd accepts no responsibility for this drawing to any party other than the person by whom it was commissioned. This drawing has been prepared on behalf of Galliford Try by Sweco UK Ltd for the titled project or named part thereof and should not be relied upon or used for any other project without an independent check being carried out as to its suitability and prior written authority of Galliford Try being obtained. Sweco UK Ltd accepts no responsibility or liability for the consequences of this drawing being used for a purpose other than the purposes for which it was commissioned. Any person using or relying on this drawing for such other purpose agrees, and will by such use or reliance be taken to confirm his/her agreement, to indemnify Sweco UK Ltd for all loss or damage resulting therefrom.



NOTES

Purpose of use

FOR DCO SUBMISSION

Development Consent Order Number / Document

TR010038/APP/2.6(N)

1. THESE PLANS SHOULD BE READ IN CONJUNCTION WITH OTHER PLANS AND DOCUMENTS IN THE DEVELOPMENT CONSENT ORDER.

2. ALL DIMENSIONS ARE IN METRES UNLESS STATED OTHERWISE.

KEY TO SYMBOLS

ORDER LIMITS

SCHEME DESIGN

AREA NOT INCLUDED IN THE ORDER LIMITS

SPEED LIMITS

EXISTING EXTENTS OF 50MPH SPEED LIMIT

PROPOSED EXTENTS OF 30MPH SPEED LIMIT

PROPOSED EXTENTS OF 50MPH SPEED LIMIT

PROPOSED EXTENTS OF 60MPH SPEED LIMIT

PROPOSED EXTENTS OF NATIONAL SPEED LIMIT

RESTRICTIONS ON TRAFFIC MOVEMENT

PROPOSED CLEARWAY EXTENTS ON TRUNK ROAD

EXTENTS OF CLEARWAY TO BE REVOKED ALONG EXISTING A47

PROPOSED WAITING TIME RESTRICTION

REMOVAL OF RESTRICTED ROAD STATUS

REFERENCE POINTS

A HIGHWAYS WITH AMENDMENTS TO TRAFFIC REGULATIONS

P01	25/02/21	DCO SUBMISSION	RK	JHar	MR
P02	11/03/21	DCO SUBMISSION	AKno	MR	MR
C01	11/03/21	DCO SUBMISSION	AKno	MR	MR
P03	24/06/21	S55 CHECKLIST AMENDMENTS	AKno	JHar	MR
C02	24/06/21	S55 CHECKLIST AMENDMENTS	AKno	JHar	MR
P04	01/10/21	DCO DEADLINE 3	YSad	MR	MR
C03	01/10/21	DCO DEADLINE 3	YSad	MR	MR
REV	DATE	REVISION NOTE	ORG	CHKD	APPD

DESIGNER

SWECO

CONTRACTOR

GallifordTry

CLIENT

highways
england

PROJECT TITLE

A47 NORTH TUDDENHAM TO
EASTON DUALLING

PROJECT STAGE

PCF STAGE 4

DRAWING TITLE

TRAFFIC REGULATIONS PLANS
REGULATION 5(2)(o)
SHEET 13 OF 23

SUITABILITY

AUTHORISED AS STAGE 3 COMPLETED

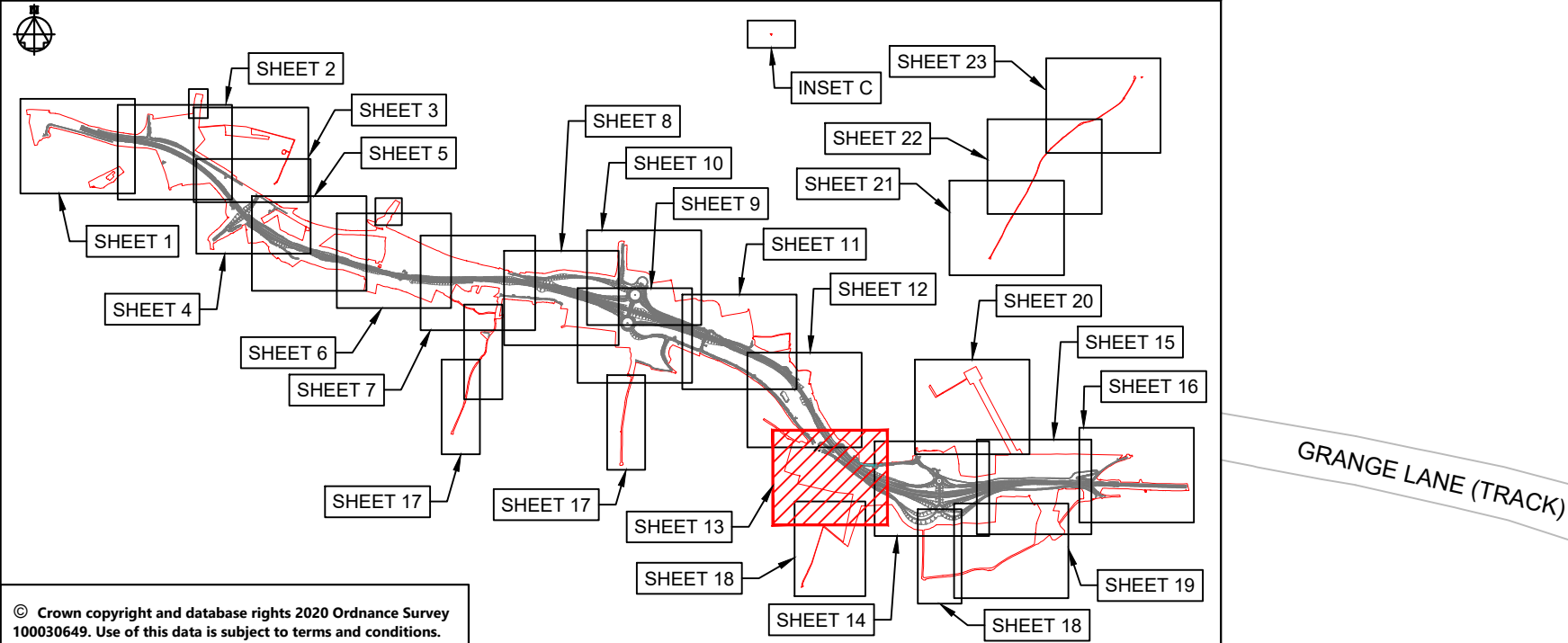
SHEET SIZE	SCALE	STATUS	REVISION
A1	1:1250	A3	C03

DRAWING NUMBER

HE551489-GTY-LSI-000-DR-CH-35013

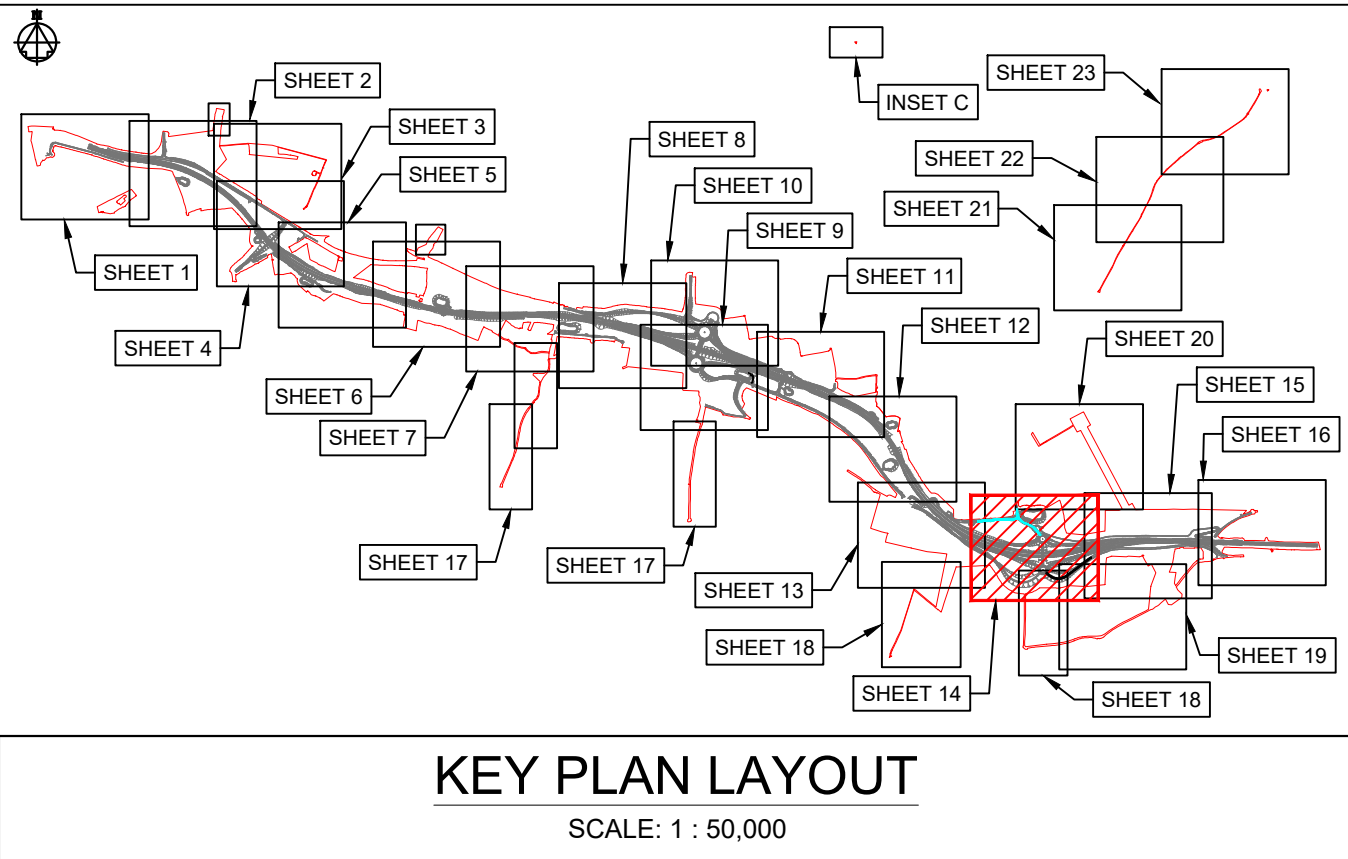
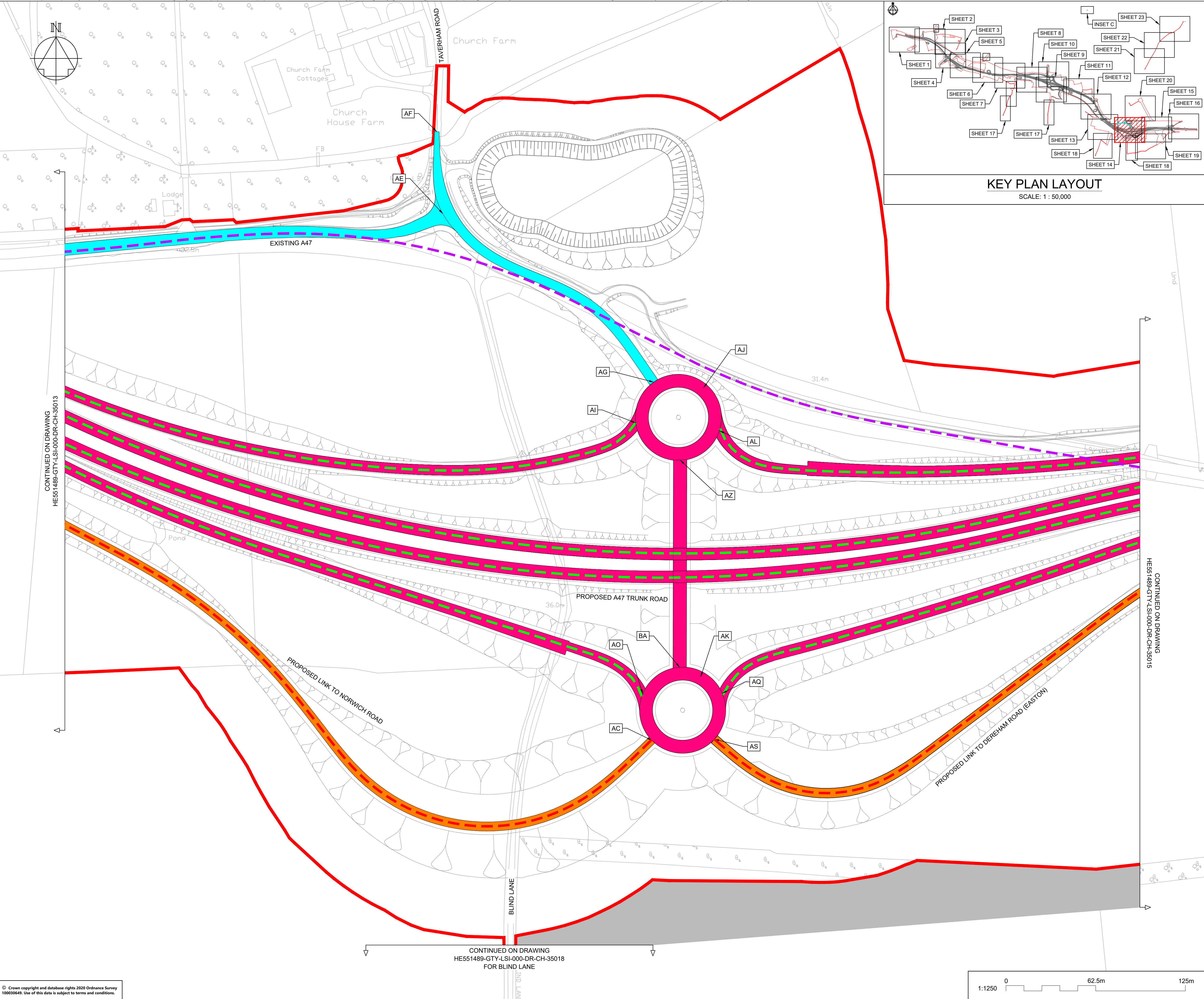
KEY PLAN LAYOUT

SCALE: 1 : 50,000

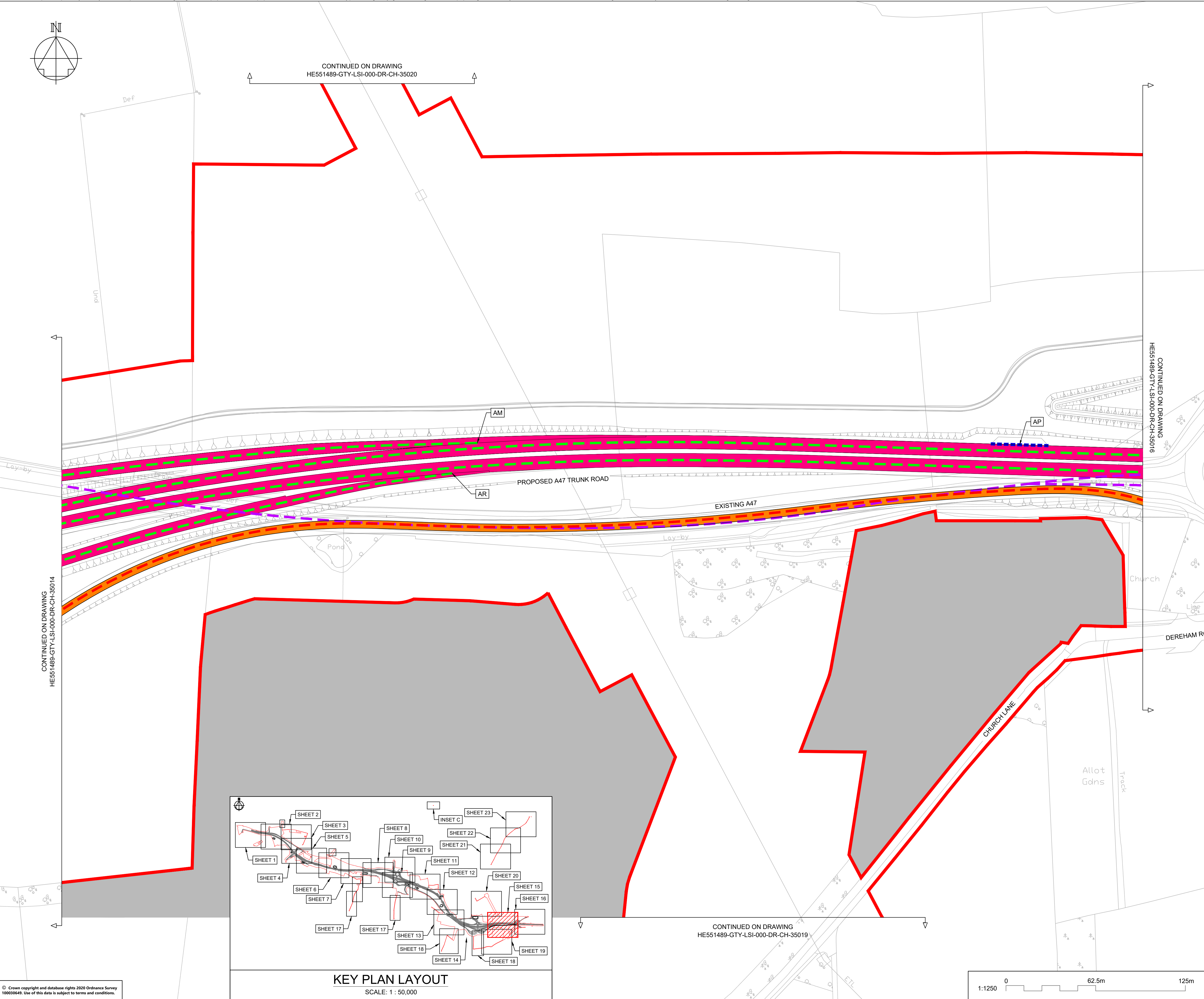


© Crown copyright and database rights 2025 Ordnance Survey 100030640. Use of this data is subject to terms and conditions.

This drawing should not be relied on or used in circumstances other than those for which it was originally prepared and for which Sweco UK Ltd was commissioned. Sweco UK Ltd accepts no responsibility for this drawing to any party other than the person by whom it was commissioned. This drawing has been prepared on behalf of Galliford Try by Sweco UK Ltd for the titled project or named part thereof and should not be relied upon or used for any other project without an independent check being carried out as to its suitability and prior written authority of Galliford Try being obtained. Sweco UK Ltd accepts no responsibility or liability for the consequences of this drawing being used for a purpose other than the purposes for which it was commissioned. Any person using or relying on this drawing for such other purpose agrees, and will by such use or reliance be taken to confirm his/her agreement, to indemnify Sweco UK Ltd for all loss or damage resulting therefrom.



NOTES					
Purpose of use					
FOR DCO SUBMISSION					
Development Consent Order Number / Document					
TR010038/APP/2.6(O)					
1. THESE PLANS SHOULD BE READ IN CONJUNCTION WITH OTHER PLANS AND DOCUMENTS IN THE DEVELOPMENT CONSENT ORDER.					
2. ALL DIMENSIONS ARE IN METRES UNLESS STATED OTHERWISE.					
KEY TO SYMBOLS					
ORDER LIMITS					
SCHEME DESIGN					
AREA NOT INCLUDED IN THE ORDER LIMITS					
SPEED LIMITS					
EXISTING EXTENTS OF 50MPH SPEED LIMIT					
PROPOSED EXTENTS OF 30MPH SPEED LIMIT					
PROPOSED EXTENTS OF 50MPH SPEED LIMIT					
PROPOSED EXTENTS OF 60MPH SPEED LIMIT					
PROPOSED EXTENTS OF NATIONAL SPEED LIMIT					
RESTRICTIONS ON TRAFFIC MOVEMENT					
PROPOSED CLEARWAY EXTENTS ON TRUNK ROAD					
EXTENTS OF CLEARWAY TO BE REVOKED ALONG EXISTING A47					
PROPOSED WAITING TIME RESTRICTION					
REMOVAL OF RESTRICTED ROAD STATUS					
REFERENCE POINTS					
HIGHWAYS WITH AMENDMENTS TO TRAFFIC REGULATIONS					
DESIGNER					
SWECO					
CONTRACTOR					
GallifordTry					
CLIENT					
highways england					
PROJECT TITLE					
A47 NORTH TUDDENHAM TO EASTON DUALLING					
PROJECT STAGE					
PCF STAGE 4					
DRAWING TITLE					
TRAFFIC REGULATIONS PLANS REGULATION 5(2)(o) SHEET 14 OF 23					
SUITABILITY					
AUTHORISED AS STAGE 3 COMPLETED					
SHEET SIZE		SCALE		STATUS	
A1		1:1250		A3	
DRAWING NUMBER		REVISION		C04	
HE551489-GTY-LSI-000-DR-CH-35014					



NOTES

Purpose of use

FOR DCO SUBMISSION

Development Consent Order Number / Document

TR010038/APP/2.6(P)

1. THESE PLANS SHOULD BE READ IN CONJUNCTION WITH OTHER PLANS AND DOCUMENTS IN THE DEVELOPMENT CONSENT ORDER.

2. ALL DIMENSIONS ARE IN METRES UNLESS STATED OTHERWISE.

KEY TO SYMBOLS

ORDER LIMITS

SCHEME DESIGN

AREA NOT INCLUDED IN THE ORDER LIMITS

SPEED LIMITS

EXISTING EXTENTS OF 50MPH SPEED LIMIT

PROPOSED EXTENTS OF 30MPH SPEED LIMIT

PROPOSED EXTENTS OF 50MPH SPEED LIMIT

PROPOSED EXTENTS OF 60MPH SPEED LIMIT

PROPOSED EXTENTS OF NATIONAL SPEED LIMIT

RESTRICTIONS ON TRAFFIC MOVEMENT

PROPOSED CLEARWAY EXTENTS ON TRUNK ROAD

EXTENTS OF CLEARWAY TO BE REVOKED ALONG EXISTING A47

PROPOSED WAITING TIME RESTRICTION

REMOVAL OF RESTRICTED ROAD STATUS

REFERENCE POINTS

HIGHWAYS WITH AMENDMENTS TO TRAFFIC REGULATIONS

P01	25/02/21	DCO SUBMISSION	RK	JHar	MR
P02	11/03/21	DCO SUBMISSION	AKno	MR	MR
C01	11/03/21	DCO SUBMISSION	AKno	MR	MR
P03	24/06/21	S55 CHECKLIST AMENDMENTS	AKno	JHar	MR
C02	24/06/21	S55 CHECKLIST AMENDMENTS	AKno	JHar	MR
P04	01/10/21	DCO DEADLINE 3	YSad	MR	MR
C03	01/10/21	DCO DEADLINE 3	YSad	MR	MR
P05	08/02/22	DEADLINE 6 ISSUE	YSad	MR	MR
C04	08/02/22	DEADLINE 6 ISSUE	YSad	MR	MR
REV	DATE	REVISION NOTE	ORG	CHKD	APPD

DESIGNER

SWECO

CONTRACTOR

GallifordTry

CLIENT

highways
england

PROJECT TITLE

A47 NORTH TUDDENHAM TO EASTON DUALLING

PROJECT STAGE

PCF STAGE 4

DRAWING TITLE

TRAFFIC REGULATIONS PLANS
REGULATION 5(2)(o)
SHEET 15 OF 23

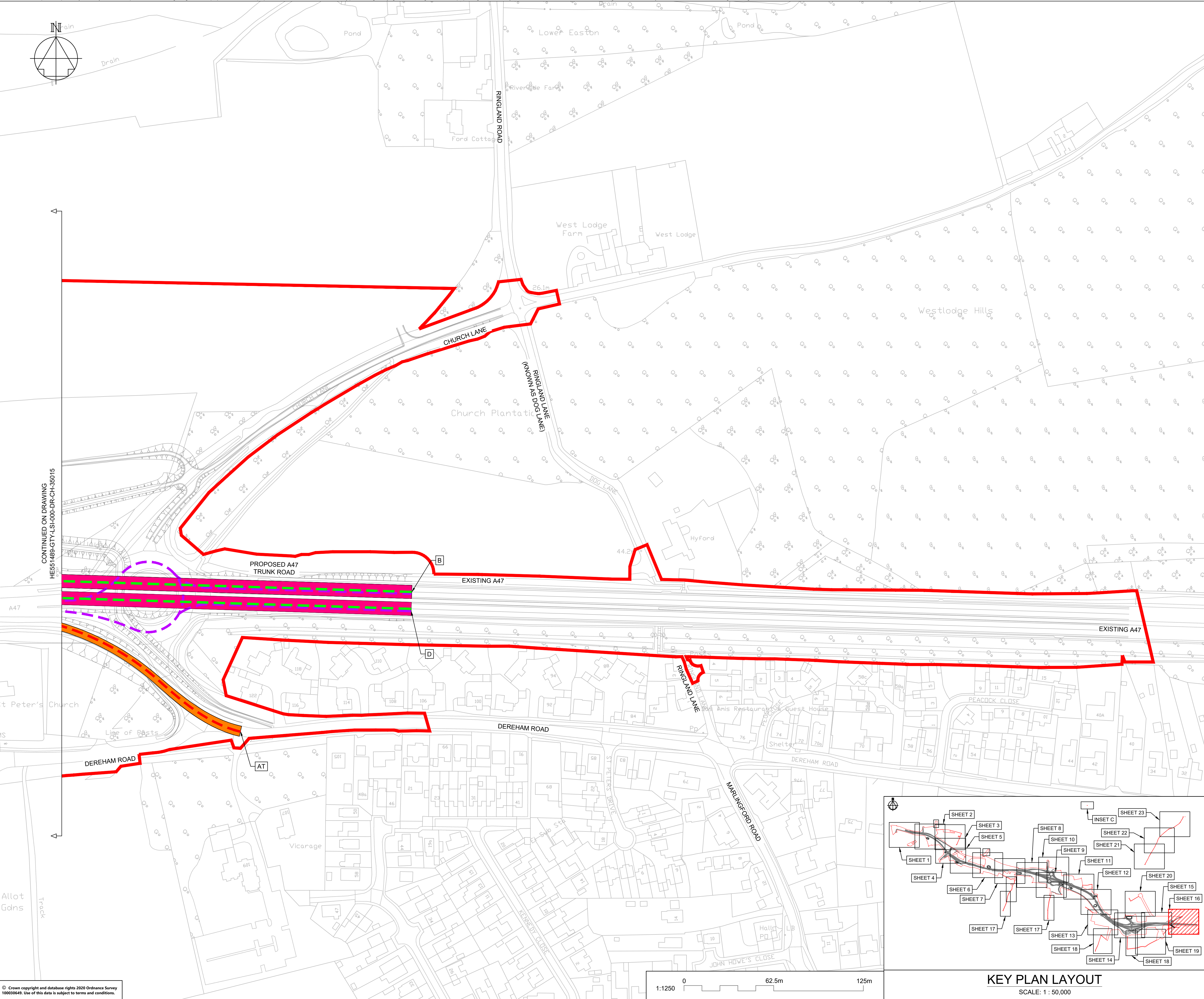
SUITABILITY

AUTHORISED AS STAGE 4 COMPLETED

SHEET SIZE	SCALE	STATUS	REVISION
A1	1:1250	A4	C04

DRAWING NUMBER

HE551489-GTY-LSI-000-DR-CH-35015



NOTES

Purpose of use

FOR DCO SUBMISSION

Development Consent Order Number / Document

TR010038/APP/2.6(Q)

1. THESE PLANS SHOULD BE READ IN CONJUNCTION WITH OTHER PLANS AND DOCUMENTS IN THE DEVELOPMENT CONSENT ORDER.

2. ALL DIMENSIONS ARE IN METRES UNLESS STATED OTHERWISE.

KEY TO SYMBOLS

ORDER LIMITS

SCHEME DESIGN

AREA NOT INCLUDED IN THE ORDER LIMITS

SPEED LIMITS

EXISTING EXTENTS OF 50MPH SPEED LIMIT

PROPOSED EXTENTS OF 30MPH SPEED LIMIT

PROPOSED EXTENTS OF 50MPH SPEED LIMIT

PROPOSED EXTENTS OF 60MPH SPEED LIMIT

PROPOSED EXTENTS OF NATIONAL SPEED LIMIT

RESTRICTIONS ON TRAFFIC MOVEMENT

PROPOSED CLEARWAY EXTENTS ON TRUNK ROAD

EXTENTS OF CLEARWAY TO BE REVOKED ALONG EXISTING A47

PROPOSED WAITING TIME RESTRICTION

REMOVAL OF RESTRICTED ROAD STATUS

REFERENCE POINTS

A HIGHWAYS WITH AMENDMENTS TO TRAFFIC REGULATIONS

P01	25/02/21	DCO SUBMISSION	RK	JHar	MR
P02	11/03/21	DCO SUBMISSION	AKno	MR	MR
C01	11/03/21	DCO SUBMISSION	AKno	MR	MR
P03	24/06/21	S55 CHECKLIST AMENDMENTS	AKno	JHar	MR
C02	24/06/21	S55 CHECKLIST AMENDMENTS	AKno	JHar	MR
P04	01/10/21	DCO DEADLINE 3	YSad	MR	MR
C03	01/10/21	DCO DEADLINE 3	YSad	MR	MR
P05	08/02/22	DEADLINE 6 ISSUE	YSad	MR	MR
C04	08/02/22	DEADLINE 6 ISSUE	YSad	MR	MR
REV	DATE	REVISION NOTE	ORG	CHKD	APPD

DESIGNER

SWECO

CONTRACTOR

GallifordTry

CLIENT

highways
england

PROJECT TITLE

A47 NORTH TUDDENHAM TO EASTON DUALLING

PROJECT STAGE

PCF STAGE 4

DRAWING TITLE

TRAFFIC REGULATIONS PLANS
REGULATION 5(2)(o)
SHEET 16 OF 23

SUITABILITY

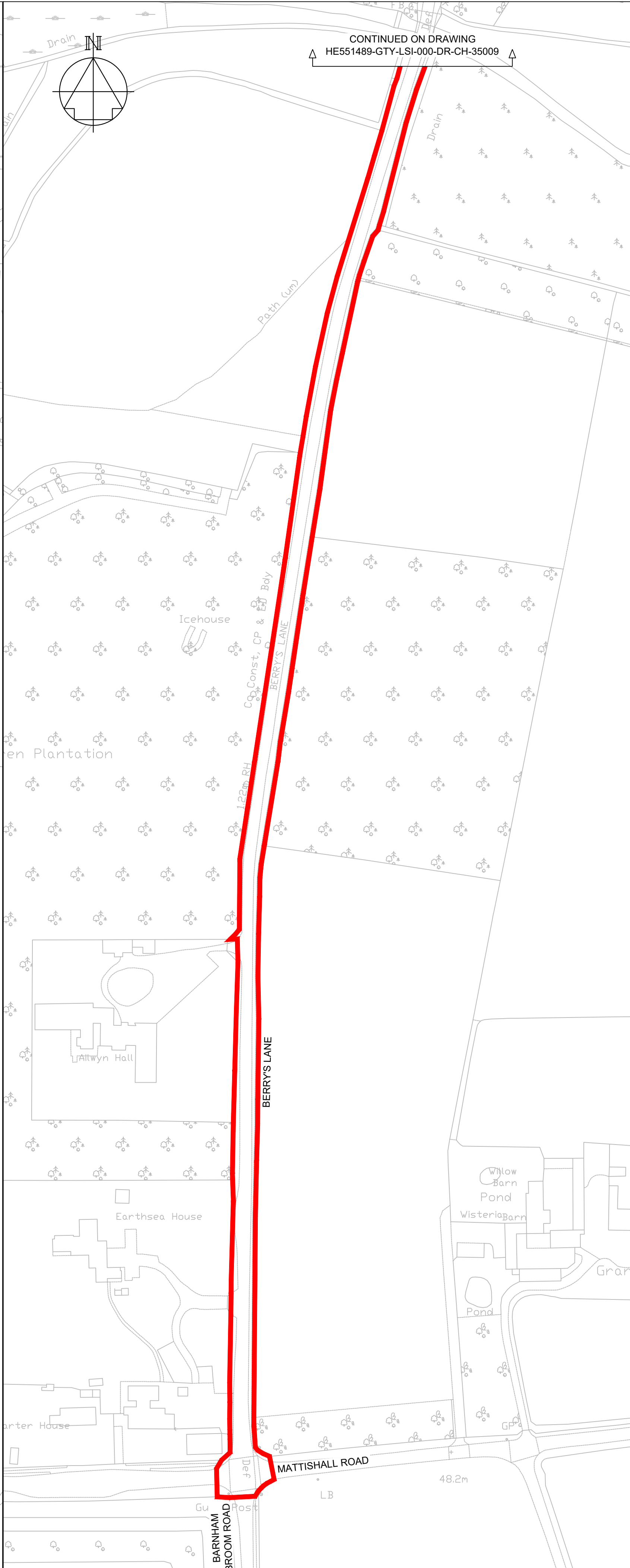
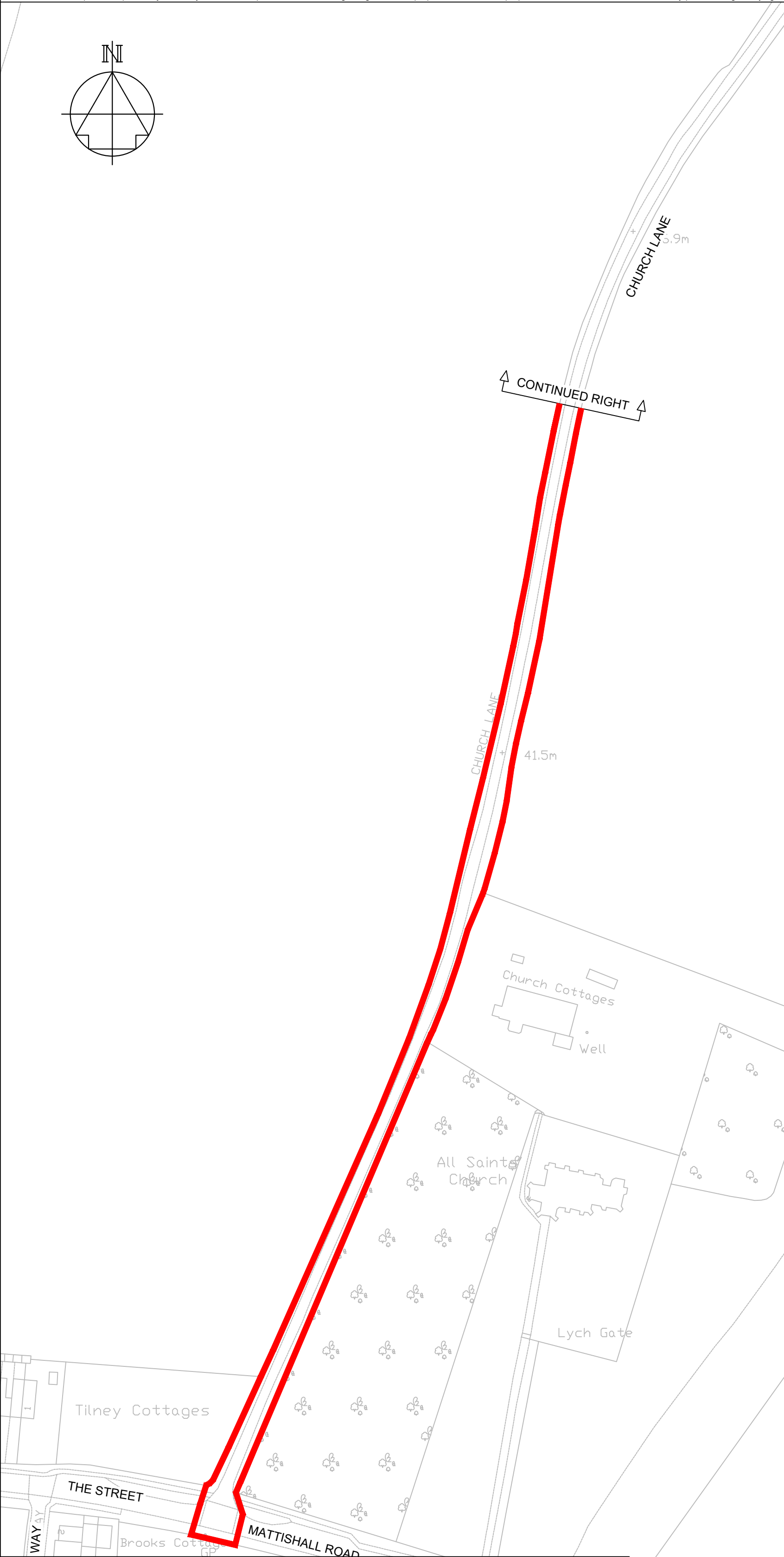
AUTHORISED AS STAGE 4 COMPLETED

SHEET SIZE	SCALE	STATUS	REVISION
A1	1:1250	A4	C04

DRAWING NUMBER

HE551489-GTY-LSI-000-DR-CH-35016

This drawing should not be relied on or used in circumstances other than those for which it was originally prepared and for which Sweco UK Ltd was commissioned. Sweco UK Ltd accepts no responsibility for this drawing to any party other than the person by whom it was commissioned. This drawing has been prepared on behalf of Galliford Try by Sweco UK Ltd for the titled project or named part thereof and should not be relied upon or used for any other project without an independent check being carried out as to its suitability and prior written authority of Galliford Try being obtained. Sweco UK Ltd accepts no responsibility or liability for the consequences of this drawing being used for a purpose other than the purposes for which it was commissioned. Any person using or relying on this drawing for such other purpose agrees, and will by such use or reliance be taken to confirm his/her agreement, to indemnify Sweco UK Ltd for all loss or damage resulting therefrom.



NOTES

Purpose of use

FOR DCO SUBMISSION

Development Consent Order Number / Document

TR010038/APP/2.6(R)

1. THESE PLANS SHOULD BE READ IN CONJUNCTION WITH OTHER PLANS AND DOCUMENTS IN THE DEVELOPMENT CONSENT ORDER.

2. ALL DIMENSIONS ARE IN METRES UNLESS STATED OTHERWISE.

KEY TO SYMBOLS

ORDER LIMITS

SCHEME DESIGN

AREA NOT INCLUDED IN THE ORDER LIMITS

SPEED LIMITS

EXISTING EXTENTS OF 50MPH SPEED LIMIT

PROPOSED EXTENTS OF 30MPH SPEED LIMIT

PROPOSED EXTENTS OF 50MPH SPEED LIMIT

PROPOSED EXTENTS OF 60MPH SPEED LIMIT

PROPOSED EXTENTS OF NATIONAL SPEED LIMIT

RESTRICTIONS ON TRAFFIC MOVEMENT

PROPOSED CLEARWAY EXTENTS ON TRUNK ROAD

EXTENTS OF CLEARWAY TO BE REVOKED ALONG EXISTING A47

PROPOSED WAITING TIME RESTRICTION

REMOVAL OF RESTRICTED ROAD STATUS

REFERENCE POINTS

HIGHWAYS WITH AMENDMENTS TO TRAFFIC REGULATIONS

P01	25/02/21	DCO SUBMISSION	RK	JHar	MR
P02	11/03/21	DCO SUBMISSION	AKno	MR	MR
C01	11/03/21	DCO SUBMISSION	AKno	MR	MR
P03	24/06/21	S55 CHECKLIST AMENDMENTS	AKno	JHar	MR
C02	24/06/21	S55 CHECKLIST AMENDMENTS	AKno	JHar	MR
P04	01/10/21	DCO DEADLINE 3	YSad	MR	MR
C03	01/10/21	DCO DEADLINE 3	YSad	MR	MR
REV	DATE	REVISION NOTE	ORG	CHKD	APPD

DESIGNER

SWECO

CONTRACTOR

GallifordTry

CLIENT

highways
england

PROJECT TITLE

A47 NORTH TUDDENHAM TO EASTON DUALLING

PROJECT STAGE

PCF STAGE 4

DRAWING TITLE

TRAFFIC REGULATIONS PLANS
REGULATION 5(2)(o)
SHEET 17 OF 23

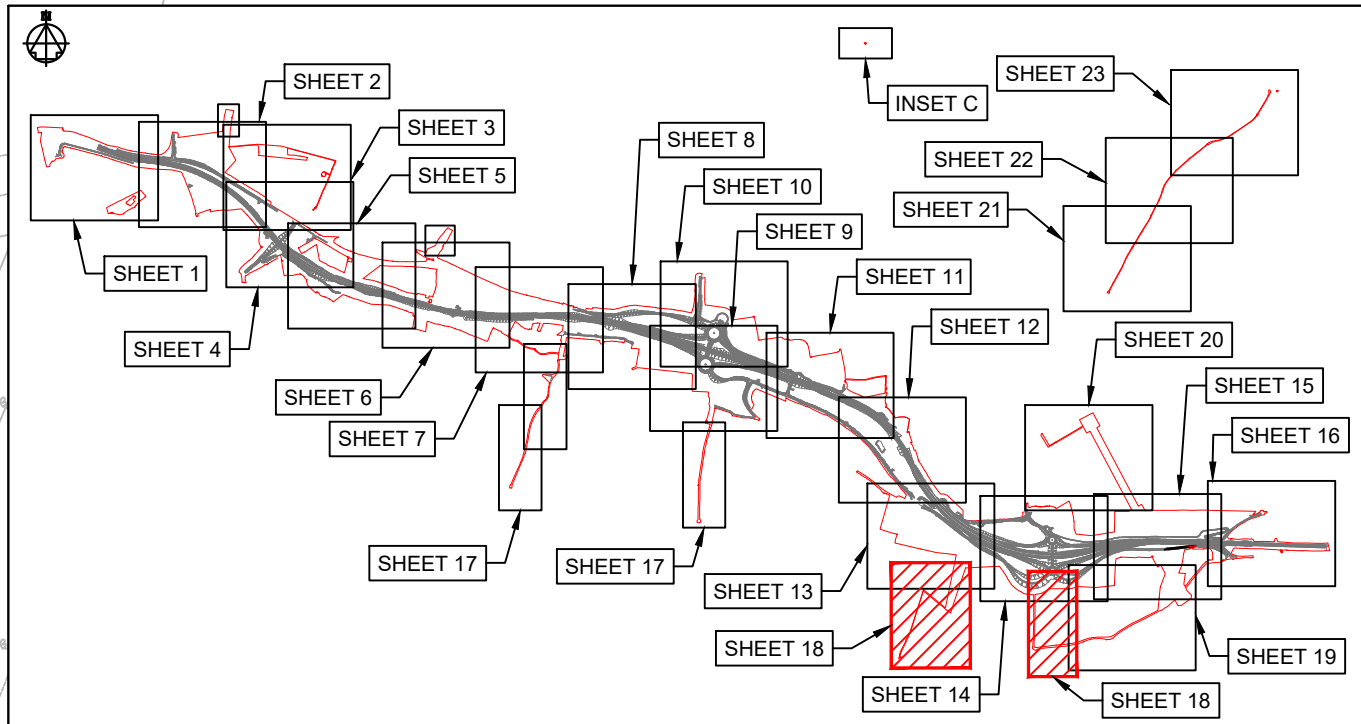
SUITABILITY

AUTHORISED AS STAGE 3 COMPLETED

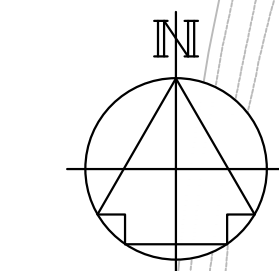
SHEET SIZE	SCALE	STATUS	REVISION
A1	1:1250	A3	C03

DRAWING NUMBER

HE551489-GTY-LSI-000-DR-CH-35017



SCALE: 1 : 50,000



CONTINUED ON DRAWING
HE551489-GTY-LSI-000-DR-CH-35014

CONTINUED ON DRAWING
HE551489-GTY-LSI-000-DR-CH-35019

P01	25/02/21	DCO SUBMISSION	RK	JHar	MR
P02	11/03/21	DCO SUBMISSION	AKno	MR	MR
C01	11/03/21	DCO SUBMISSION	AKno	MR	MR
P03	24/06/21	S55 CHECKLIST AMENDMENTS	AKno	JHar	MR
C02	24/06/21	S55 CHECKLIST AMENDMENTS	AKno	JHar	MR
P04	01/10/21	DCO DEADLINE 3	YSad	MR	MR
C03	01/10/21	DCO DEADLINE 3	YSad	MR	MR
REV	DATE	REVISION NOTE	ORG	CHKD	APPD

DESIGNER

CONTRACTOR

CLIENT

PROJECT TITLE	A47 NORTH TUDDENHAM TO EASTON DUALLING
---------------	---

PROJECT STAGE	PCF STAGE 4
---------------	-------------

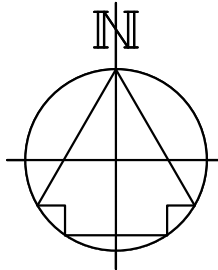
DRAWING TITLE
TRAFFIC REGULATIONS PLANS REGULATION 5(2)(o) SHEET 18 OF 23

SUITABILITY

AUTHORISED AS STAGE 3 COMPLETED

SHEET SIZE	SCALE	STATUS	REVISION
A1	1:1250	A3	C03

DRAWING NUMBER
HE551489-GTY-LSI-000-DR-CH-35018



DRAWING INCLUDED FOR COMPLETENESS,
NO WORKS ARE PROPOSED HERE

CONTINUED ON DRAWING
HE551489-GTY-LSI-000-DR-CH-35015

CHURCH LANE

BROOM LANE (TRACK)

BROOM LANE (TRACK)

Pond

CONTINUED ON DRAWING
HE551489-GTY-LSI-000-DR-CH-35018

NOTES

Purpose of use

FOR DCO SUBMISSION

Development Consent Order Number / Document

TR010038/APP/2.6(T)

- THESE PLANS SHOULD BE READ IN CONJUNCTION WITH OTHER PLANS AND DOCUMENTS IN THE DEVELOPMENT CONSENT ORDER.
- ALL DIMENSIONS ARE IN METRES UNLESS STATED OTHERWISE.

KEY TO SYMBOLS

- ORDER LIMITS
- SCHEME DESIGN
- AREA NOT INCLUDED IN THE ORDER LIMITS

SPEED LIMITS

- EXISTING EXTENTS OF 50MPH SPEED LIMIT
- PROPOSED EXTENTS OF 30MPH SPEED LIMIT
- PROPOSED EXTENTS OF 50MPH SPEED LIMIT
- PROPOSED EXTENTS OF 60MPH SPEED LIMIT
- PROPOSED EXTENTS OF NATIONAL SPEED LIMIT

RESTRICTIONS ON TRAFFIC MOVEMENT

- PROPOSED CLEARWAY EXTENTS ON TRUNK ROAD
- EXTENTS OF CLEARWAY TO BE REVOKED ALONG EXISTING A47
- PROPOSED WAITING TIME RESTRICTION
- REMOVAL OF RESTRICTED ROAD STATUS

REFERENCE POINTS

- HIGHWAYS WITH AMENDMENTS TO TRAFFIC REGULATIONS

P01	25/02/21	DCO SUBMISSION	RK	JHar	MR
P02	11/03/21	DCO SUBMISSION	AKno	MR	MR
C01	11/03/21	DCO SUBMISSION	AKno	MR	MR
P03	24/06/21	S55 CHECKLIST AMENDMENTS	AKno	JHar	MR
C02	24/06/21	S55 CHECKLIST AMENDMENTS	AKno	JHar	MR
P04	01/10/21	DCO DEADLINE 3	YSad	MR	MR
C03	01/10/21	DCO DEADLINE 3	YSad	MR	MR
REV	DATE	REVISION NOTE	ORG	CHKD	APPD

DESIGNER

SWECO

CONTRACTOR

GallifordTry

CLIENT

highways
england

PROJECT TITLE

A47 NORTH TUDDENHAM TO
EASTON DUALLING

PROJECT STAGE

PCF STAGE 4

DRAWING TITLE

TRAFFIC REGULATIONS PLANS
REGULATION 5(2)(o)
SHEET 19 OF 23

SUITABILITY

AUTHORISED AS STAGE 3 COMPLETED

SHEET SIZE

A1

SCALE

1:1250

STATUS

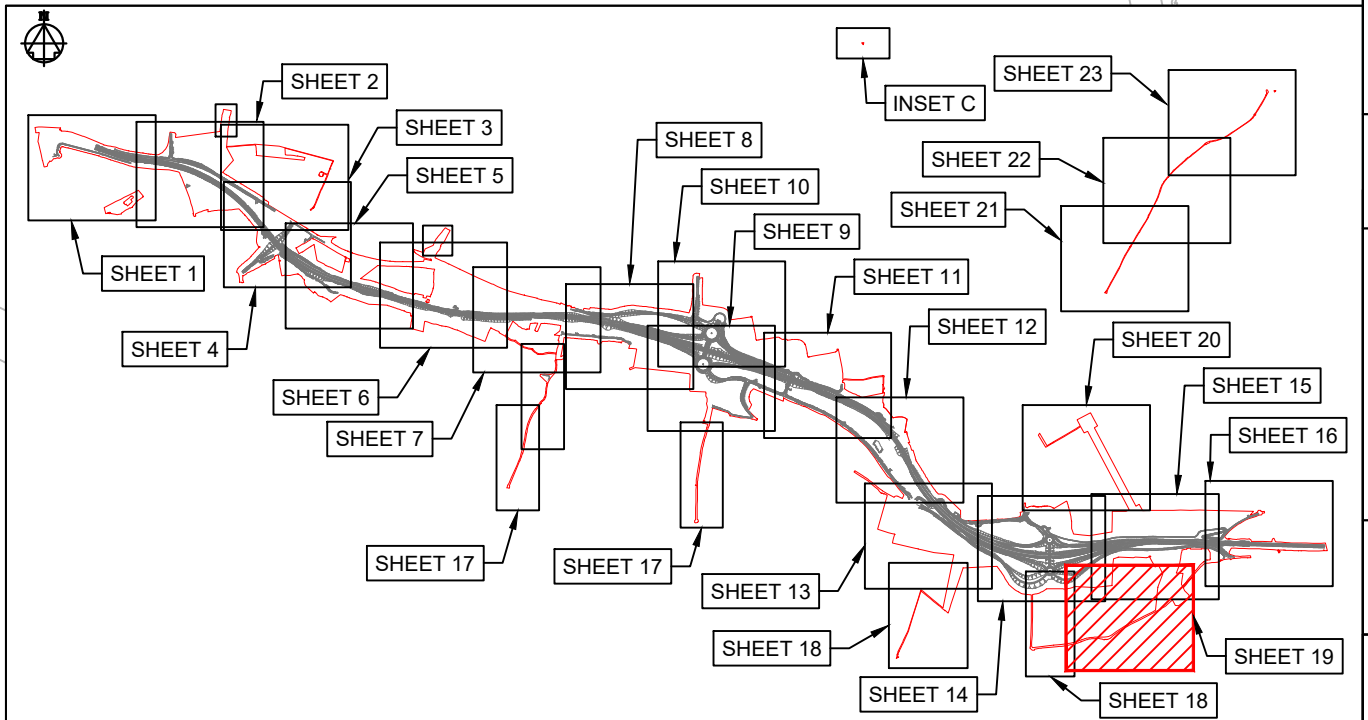
A3

REVISION

C03

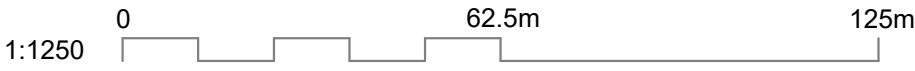
DRAWING NUMBER

HE551489-GTY-LSI-000-DR-CH-35019

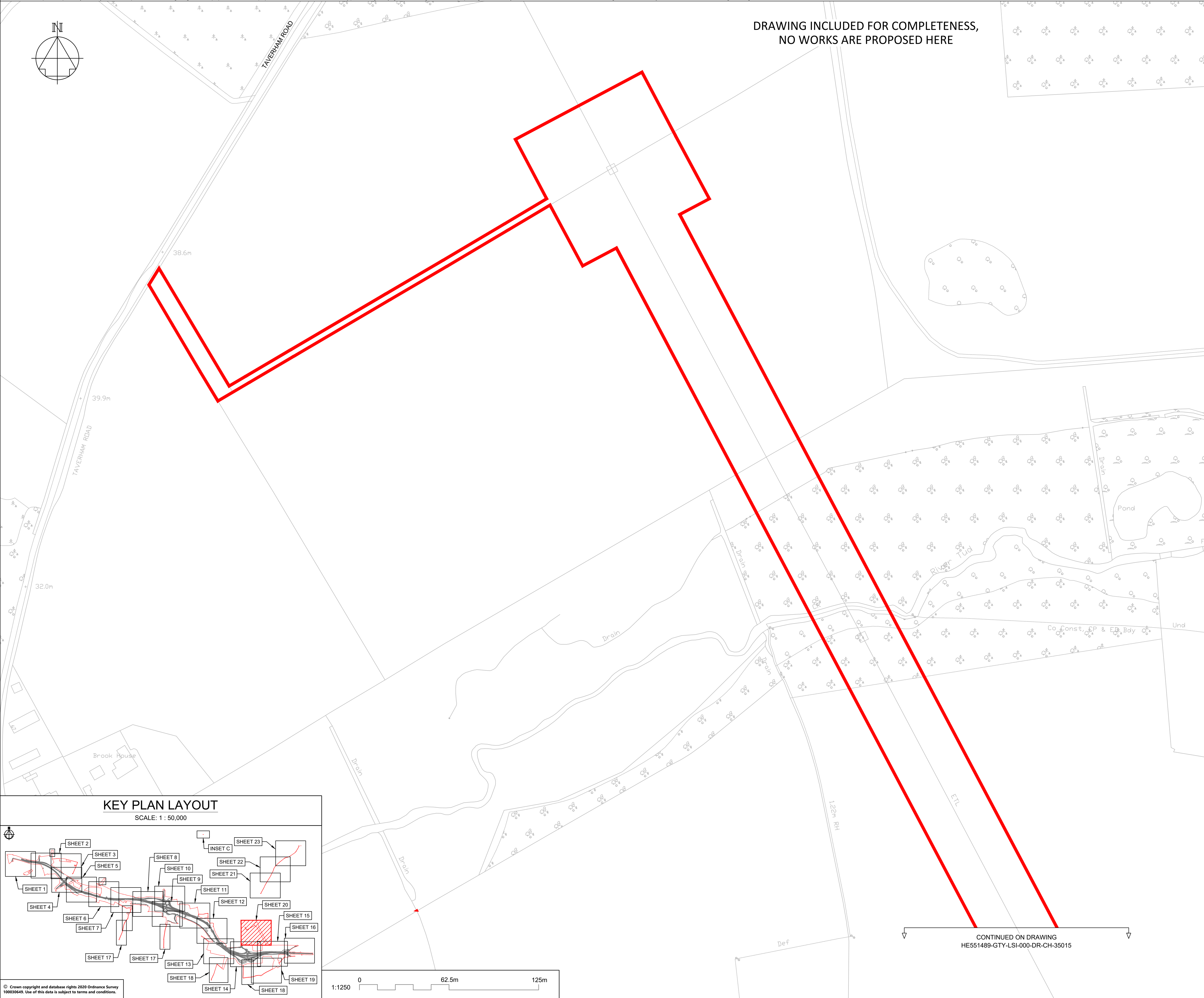


KEY PLAN LAYOUT

SCALE: 1 : 50,000



This drawing should not be relied on or used in circumstances other than those for which it was originally prepared and for which Sweco UK Ltd was commissioned. Sweco UK Ltd accepts no responsibility for this drawing to any party other than the person by whom it was commissioned. This drawing has been prepared on behalf of Galliford Try by Sweco UK Ltd for the titled project or named part thereof and should not be relied upon or used for any other project without an independent check being carried out as to its suitability and prior written authority of Galliford Try being obtained. Sweco UK Ltd accepts no responsibility or liability for the consequences of this drawing being used for a purpose other than the purposes for which it was commissioned. Any person using or relying on this drawing for such other purpose agrees, and will by such use or reliance be taken to confirm his/her agreement, to indemnify Sweco UK Ltd for all loss or damage resulting therefrom.



NOTES

Purpose of use

FOR DCO SUBMISSION

Development Consent Order Number / Document

TR010038/APP/2.6(U)

1. THESE PLANS SHOULD BE READ IN CONJUNCTION WITH OTHER PLANS AND DOCUMENTS IN THE DEVELOPMENT CONSENT ORDER.

2. ALL DIMENSIONS ARE IN METRES UNLESS STATED OTHERWISE.

KEY TO SYMBOLS

ORDER LIMITS

SCHEME DESIGN

AREA NOT INCLUDED IN THE ORDER LIMITS

SPEED LIMITS

EXISTING EXTENTS OF 50MPH SPEED LIMIT

PROPOSED EXTENTS OF 30MPH SPEED LIMIT

PROPOSED EXTENTS OF 50MPH SPEED LIMIT

PROPOSED EXTENTS OF 60MPH SPEED LIMIT

PROPOSED EXTENTS OF NATIONAL SPEED LIMIT

RESTRICTIONS ON TRAFFIC MOVEMENT

PROPOSED CLEARWAY EXTENTS ON TRUNK ROAD

EXTENTS OF CLEARWAY TO BE REVOKED ALONG EXISTING A47

PROPOSED WAITING TIME RESTRICTION

REMOVAL OF RESTRICTED ROAD STATUS

REFERENCE POINTS

HIGHWAYS WITH AMENDMENTS TO TRAFFIC REGULATIONS

P01	25/02/21	DCO SUBMISSION	RK	JHar	MR
P02	11/03/21	DCO SUBMISSION	AKno	MR	MR
C01	11/03/21	DCO SUBMISSION	AKno	MR	MR
P03	24/06/21	S55 CHECKLIST AMENDMENTS	AKno	JHar	MR
C02	24/06/21	S55 CHECKLIST AMENDMENTS	AKno	JHar	MR
P04	01/10/21	DCO DEADLINE 3	YSad	MR	MR
C03	01/10/21	DCO DEADLINE 3	YSad	MR	MR
REV	DATE	REVISION NOTE	ORG	CHKD	APPD

DESIGNER

SWECO

CONTRACTOR

GallifordTry

CLIENT

highways
england

PROJECT TITLE

A47 NORTH TUDDENHAM TO
EASTON DUALLING

PROJECT STAGE

PCF STAGE 4

DRAWING TITLE

TRAFFIC REGULATIONS PLANS
REGULATION 5(2)(o)
SHEET 20 OF 23

SUITABILITY

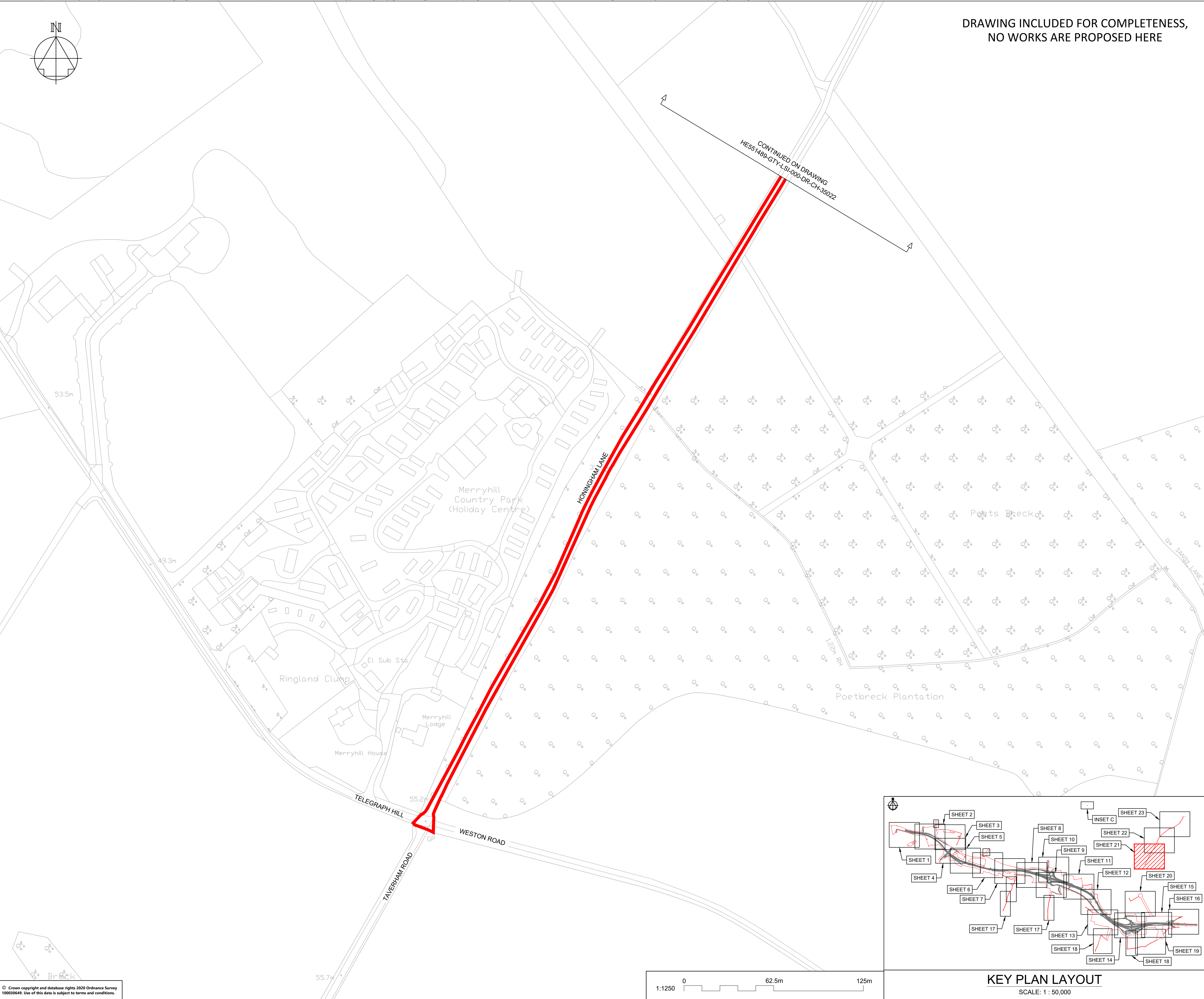
AUTHORISED AS STAGE 3 COMPLETED

SHEET SIZE	SCALE	STATUS	REVISION
A1	1:1250	A3	C03

DRAWING NUMBER

HE551489-GTY-LSI-000-DR-CH-35020

This drawing should not be relied on or used in circumstances other than those for which it was originally prepared and for which Sweco UK Ltd was commissioned. Sweco UK Ltd accepts no responsibility for this drawing to any party other than the person by whom it was commissioned. This drawing has been prepared on behalf of Galliford Try by Sweco UK Ltd for the titled project or named part thereof and should not be relied upon or used for any other project without an independent check being carried out as to its suitability and prior written authority of Galliford Try being obtained. Sweco UK Ltd accepts no responsibility or liability for the consequences of this drawing being used for a purpose other than the purposes for which it was commissioned. Any person using or relying on this drawing for such other purpose agrees, and will by such use or reliance be taken to confirm his/her agreement, to indemnify Sweco UK Ltd for all loss or damage resulting therefrom.



NOTES

Purpose of use

FOR DCO SUBMISSION

Development Consent Order Number / Document

TR010038/APP/2.6(V)

1. THESE PLANS SHOULD BE READ IN CONJUNCTION WITH OTHER PLANS AND DOCUMENTS IN THE DEVELOPMENT CONSENT ORDER.

2. ALL DIMENSIONS ARE IN METRES UNLESS STATED OTHERWISE.

KEY TO SYMBOLS

ORDER LIMITS

SCHEME DESIGN

AREA NOT INCLUDED IN THE ORDER LIMITS

SPEED LIMITS

EXISTING EXTENTS OF 50MPH SPEED LIMIT

PROPOSED EXTENTS OF 30MPH SPEED LIMIT

PROPOSED EXTENTS OF 50MPH SPEED LIMIT

PROPOSED EXTENTS OF 60MPH SPEED LIMIT

PROPOSED EXTENTS OF NATIONAL SPEED LIMIT

RESTRICTIONS ON TRAFFIC MOVEMENT

PROPOSED CLEARWAY EXTENTS ON TRUNK ROAD

EXTENTS OF CLEARWAY TO BE REVOKED ALONG EXISTING A47

PROPOSED WAITING TIME RESTRICTION

REMOVAL OF RESTRICTED ROAD STATUS

REFERENCE POINTS

A HIGHWAYS WITH AMENDMENTS TO TRAFFIC REGULATIONS

P01	25/02/21	DCO SUBMISSION		RK	JHar	MR
P02	11/03/21	DCO SUBMISSION		AKno	MR	MR
C01	11/03/21	DCO SUBMISSION		AKno	MR	MR
P03	24/06/21	S55 CHECKLIST AMENDMENTS		AKno	JHar	MR
C02	24/06/21	S55 CHECKLIST AMENDMENTS		AKno	JHar	MR
P04	01/10/21	DCO DEADLINE 3		YSad	MR	MR
C03	01/10/21	DCO DEADLINE 3		YSad	MR	MR
REV	DATE	REVISION NOTE		ORG	CHKD	APPD

DESIGNER

SWECO

CONTRACTOR

GallifordTry

CLIENT

highways
england

PROJECT TITLE

A47 NORTH TUDDENHAM TO EASTON DUALLING

PROJECT STAGE

PCF STAGE 4

DRAWING TITLE

TRAFFIC REGULATIONS PLANS
REGULATION 5(2)(o)
SHEET 21 OF 23

SUITABILITY

AUTHORISED AS STAGE 3 COMPLETED

SHEET SIZE

A1

SCALE

1:1250

STATUS

A3

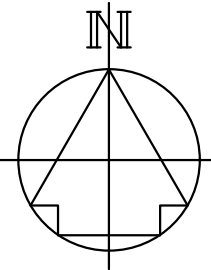
REVISION

C03

DRAWING NUMBER

HE551489-GTY-LSI-000-DR-CH-35021

This drawing should not be relied on or used in circumstances other than those for which it was originally prepared and for which Sweco UK Ltd was commissioned. Sweco UK Ltd accepts no responsibility for this drawing to any party other than the person by whom it was commissioned. This drawing has been prepared on behalf of Galliford Try by Sweco UK Ltd for the titled project and should not be relied upon or used for any other project without an independent check being carried out as to its suitability and prior written authority of Galliford Try being obtained. Sweco UK Ltd accepts no responsibility or liability for the consequences of this drawing being used for a purpose other than the purposes for which it was commissioned. Any person using or relying on this drawing for such other purpose agrees, and will by such use or reliance be taken to confirm his/her agreement, to indemnify Sweco UK Ltd for all loss or damage resulting therefrom.

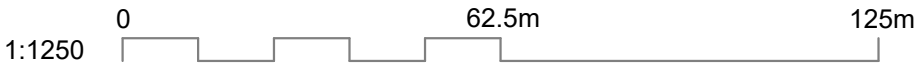


DRAWING INCLUDED FOR COMPLETENESS,
NO WORKS ARE PROPOSED HERE

CONTINUED ON DRAWING
HE551489-GTY-LSI-000-DR-CH-35023

HONINGHAM LANE

CONTINUED ON DRAWING
HE551489-GTY-LSI-000-DR-CH-35021



KEY PLAN LAYOUT
SCALE: 1 : 50,000

NOTES

- Purpose of use
- FOR DCO SUBMISSION
- Development Consent Order Number / Document
- TR010038/APP/2.6(W)
- THESE PLANS SHOULD BE READ IN CONJUNCTION WITH OTHER PLANS AND DOCUMENTS IN THE DEVELOPMENT CONSENT ORDER.
 - ALL DIMENSIONS ARE IN METRES UNLESS STATED OTHERWISE.

KEY TO SYMBOLS

- ORDER LIMITS
- SCHEME DESIGN
- AREA NOT INCLUDED IN THE ORDER LIMITS
- SPEED LIMITS
- EXISTING EXTENTS OF 50MPH SPEED LIMIT
- PROPOSED EXTENTS OF 30MPH SPEED LIMIT
- PROPOSED EXTENTS OF 50MPH SPEED LIMIT
- PROPOSED EXTENTS OF 60MPH SPEED LIMIT
- PROPOSED EXTENTS OF NATIONAL SPEED LIMIT
- RESTRICTIONS ON TRAFFIC MOVEMENT
- PROPOSED CLEARWAY EXTENTS ON TRUNK ROAD
- EXTENTS OF CLEARWAY TO BE REVOKED ALONG EXISTING A47
- PROPOSED WAITING TIME RESTRICTION
- REMOVAL OF RESTRICTED ROAD STATUS
- REFERENCE POINTS
- A HIGHWAYS WITH AMENDMENTS TO TRAFFIC REGULATIONS

P01	25/02/21	DCO SUBMISSION	RK	JHar	MR
P02	11/03/21	DCO SUBMISSION	AKno	MR	MR
C01	11/03/21	DCO SUBMISSION	AKno	MR	MR
P03	24/06/21	S55 CHECKLIST AMENDMENTS	AKno	JHar	MR
C02	24/06/21	S55 CHECKLIST AMENDMENTS	AKno	JHar	MR
P04	01/10/21	DCO DEADLINE 3	YSad	MR	MR
C03	01/10/21	DCO DEADLINE 3	YSad	MR	MR
REV	DATE	REVISION NOTE	ORG	CHKD	APPD

DESIGNER



CONTRACTOR



CLIENT



PROJECT TITLE

A47 NORTH TUDDENHAM TO
EASTON DUALLING

PROJECT STAGE

PCF STAGE 4

DRAWING TITLE

TRAFFIC REGULATIONS PLANS
REGULATION 5(2)(o)
SHEET 22 OF 23

SUITABILITY

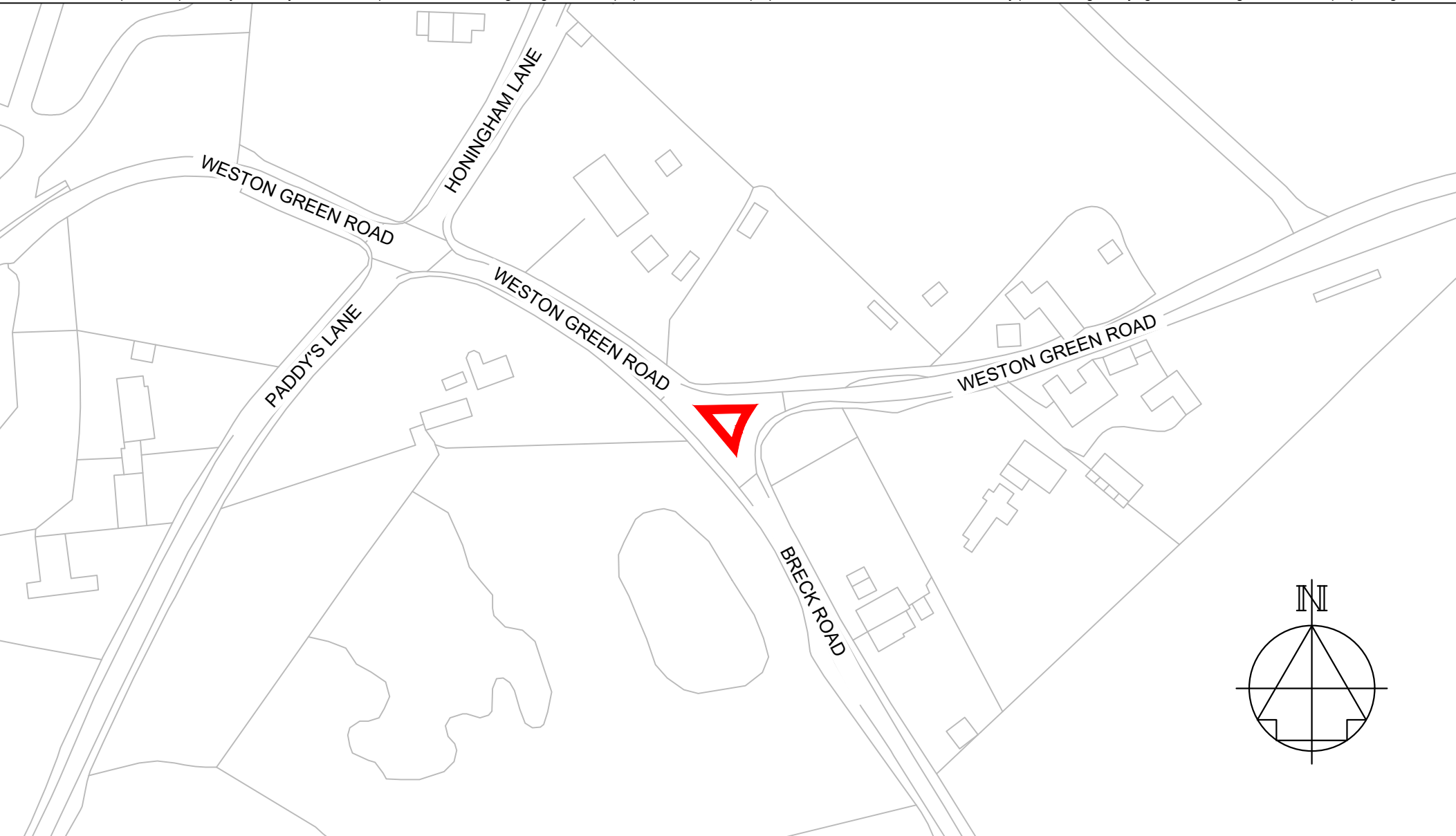
AUTHORISED AS STAGE 3 COMPLETED

SHEET SIZE	SCALE	STATUS	REVISION
A1	1:1250	A3	C03

DRAWING NUMBER

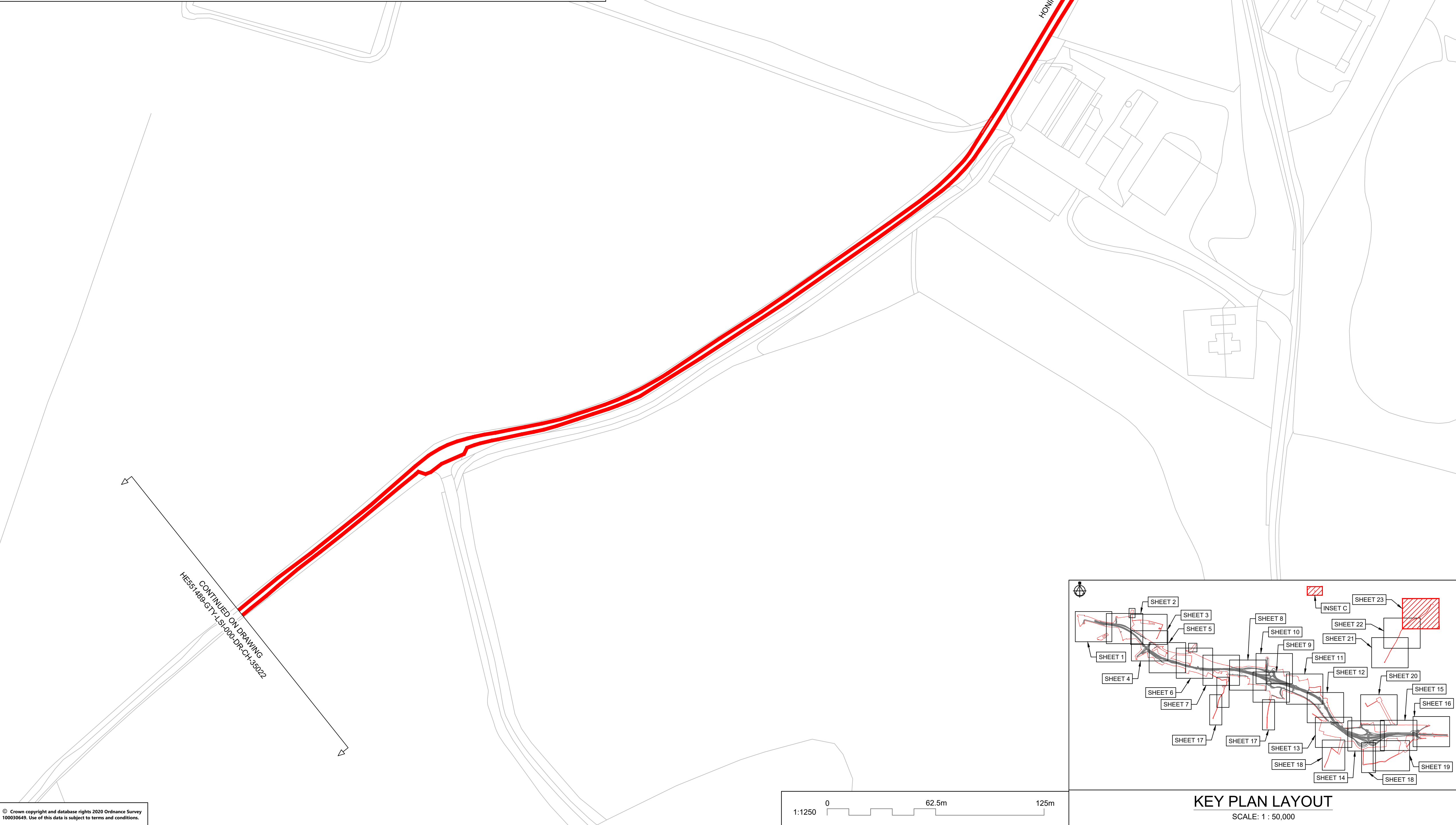
HE551489-GTY-LSI-000-DR-CH-35022

This drawing should not be relied on or used in circumstances other than those for which it was originally prepared and for which Sweco UK Ltd was commissioned. Sweco UK Ltd accepts no responsibility for this drawing to any party other than the person by whom it was commissioned. This drawing has been prepared on behalf of Galliford Try by Sweco UK Ltd for the titled project and should not be relied upon or used for any other project without an independent check being carried out as to its suitability and prior written authority of Galliford Try being obtained. Sweco UK Ltd accepts no responsibility or liability for the consequences of this drawing being used for a purpose other than the purposes for which it was commissioned. Any person using or relying on this drawing for such other purpose agrees, and will by such use or reliance be taken to confirm his/her agreement, to indemnify Sweco UK Ltd for all loss or damage resulting therefrom.



INSET C
SCALE: 1 : 1,250

DRAWING INCLUDED FOR COMPLETENESS,
NO WORKS ARE PROPOSED HERE



NOTES

- Purpose of use
- FOR DCO SUBMISSION
- Development Consent Order Number / Document
- TR010038/APP/2.6(X)
- THESE PLANS SHOULD BE READ IN CONJUNCTION WITH OTHER PLANS AND DOCUMENTS IN THE DEVELOPMENT CONSENT ORDER.
 - ALL DIMENSIONS ARE IN METRES UNLESS STATED OTHERWISE.

KEY TO SYMBOLS

- ORDER LIMITS
- SCHEME DESIGN
- AREA NOT INCLUDED IN THE ORDER LIMITS
- SPEED LIMITS
- EXISTING EXTENTS OF 50MPH SPEED LIMIT
 - PROPOSED EXTENTS OF 30MPH SPEED LIMIT
 - PROPOSED EXTENTS OF 50MPH SPEED LIMIT
 - PROPOSED EXTENTS OF 60MPH SPEED LIMIT
 - PROPOSED EXTENTS OF NATIONAL SPEED LIMIT
- RESTRICTIONS ON TRAFFIC MOVEMENT
- PROPOSED CLEARWAY EXTENTS ON TRUNK ROAD
 - EXTENTS OF CLEARWAY TO BE REVOKED ALONG EXISTING A47
 - PROPOSED WAITING TIME RESTRICTION
 - REMOVAL OF RESTRICTED ROAD STATUS
- REFERENCE POINTS
- A HIGHWAYS WITH AMENDMENTS TO TRAFFIC REGULATIONS

P01	25/02/21	DCO SUBMISSION	RK	JHar	MR
P02	11/03/21	DCO SUBMISSION	AKno	MR	MR
C01	11/03/21	DCO SUBMISSION	AKno	MR	MR
P03	24/06/21	S55 CHECKLIST AMENDMENTS	AKno	JHar	MR
C02	24/06/21	S55 CHECKLIST AMENDMENTS	AKno	JHar	MR
P04	01/10/21	DCO DEADLINE 3	YSad	MR	MR
C03	01/10/21	DCO DEADLINE 3	YSad	MR	MR
REV	DATE	REVISION NOTE	ORG	CHKD	APPD

DESIGNER



CONTRACTOR



CLIENT



PROJECT TITLE

A47 NORTH TUDDENHAM TO
EASTON DULLING

PROJECT STAGE

PCF STAGE 4

DRAWING TITLE

TRAFFIC REGULATIONS PLANS
REGULATION 5(2)(o)
SHEET 23 OF 23

SUITABILITY

AUTHORISED AS STAGE 3 COMPLETED

SHEET SIZE	SCALE	STATUS	REVISION
A1	1:1250	A3	C03

DRAWING NUMBER

HE551489-GTY-LSI-000-DR-CH-35023