





































KEY TO INSETS 3 to 28

-  Boundary of the authority area
-  Boundary of village envelope or urban area LP2
-  Boundary of City Centre LP6, 47 - 53
-  Land allocated for residential development LP39 - 43
-  Land allocated for employment development LP46
-  Land safeguarded for key infrastructure LP15
-  Local Centre LP12
-  Conservation area LP19
-  Historic landscape or parkland LP19
-  Site of international nature conservation LP28
-  Local green space LP23
-  Site of local nature conservation LP28
-  Site of national nature conservation LP28
-  Nene valley LP24
-  Special character area LP20
-  Other green space LP23
-  Green wedge LP26
-  Protected green space in village LP23
-  Scheduled monument LP19, MWCS36
-  Scheduled monument LP19, MWCS36
-  Primary shop frontage LP12
-  Protected treed or hedged frontage in village LP19
-  Land safeguarded for walking or cycling uses LP15
-  Protected wall or railing in village LP19
-  Protected open space or gap in village LP19
-  Consultation area - mineral MWCS27, MWSSP M9
-  Existing site - minerals
-  Site allocation - mineral MWSSP M1, M5
-  Consultation area - waste MWCS30, MWSSP W8
-  WES
-  Site allocation - waste MWSSP W1, W2, W4
-  Safeguarding area - Waste water treatment works MWCS31, MWSSP W7
-  Waste water treatment works
-  Brick Clay MWCS26
-  Limestone MWCS26
-  Sand and Gravel MWCS26

References to policy numbers beginning 'LP' are to policies in the Peterborough Local Plan.
 References to policy numbers beginning 'MWCS' are to policies in the Cambridgeshire and Peterborough Minerals and Waste Core Strategy DPD.
 References to policy numbers beginning 'MWSSP' are to policies in the Cambridgeshire and Peterborough Minerals and Waste Site Specific Proposals DPD.