

A47 Wansford to Sutton Dualling

Scheme Number: TR010039

Volume 2 2.2 Land Plans

APFP Regulation 5(2)(i)

Planning Act 2008

Infrastructure Planning (Applications: Prescribed
Forms and Procedure) Regulations 2009

June 2022

Deadline 8

Infrastructure Planning

Planning Act 2008

The Infrastructure Planning (Applications: Prescribed Forms and Procedure) Regulations 2009

The A47 Wansford to Sutton Development Consent Order 202[x]

2.2 LAND PLANS

Regulation Number:	Regulation 5(2)(i)
Planning Inspectorate Scheme Reference	TR010039
Application Document Reference	TR010039/APP/2.2
Author:	A47 Wansford to Sutton Project Team, National Highways

Version	Date	Status of Version
Rev 0	June 2021	Application Issue
Rev 1	August 2021	Updated following PINS advice
Rev 2	February 2022	Deadline 2
Rev 3	April 2022	Deadline 5
Rev 4	June 2022	Deadline 8

CONTENTS

1	INTRODUCTION.....	1
1.1	Purpose of this Document	1
2	SCHEDULE OF PLANS INCLUDED IN THIS APPLICATION DOCUMENT	2

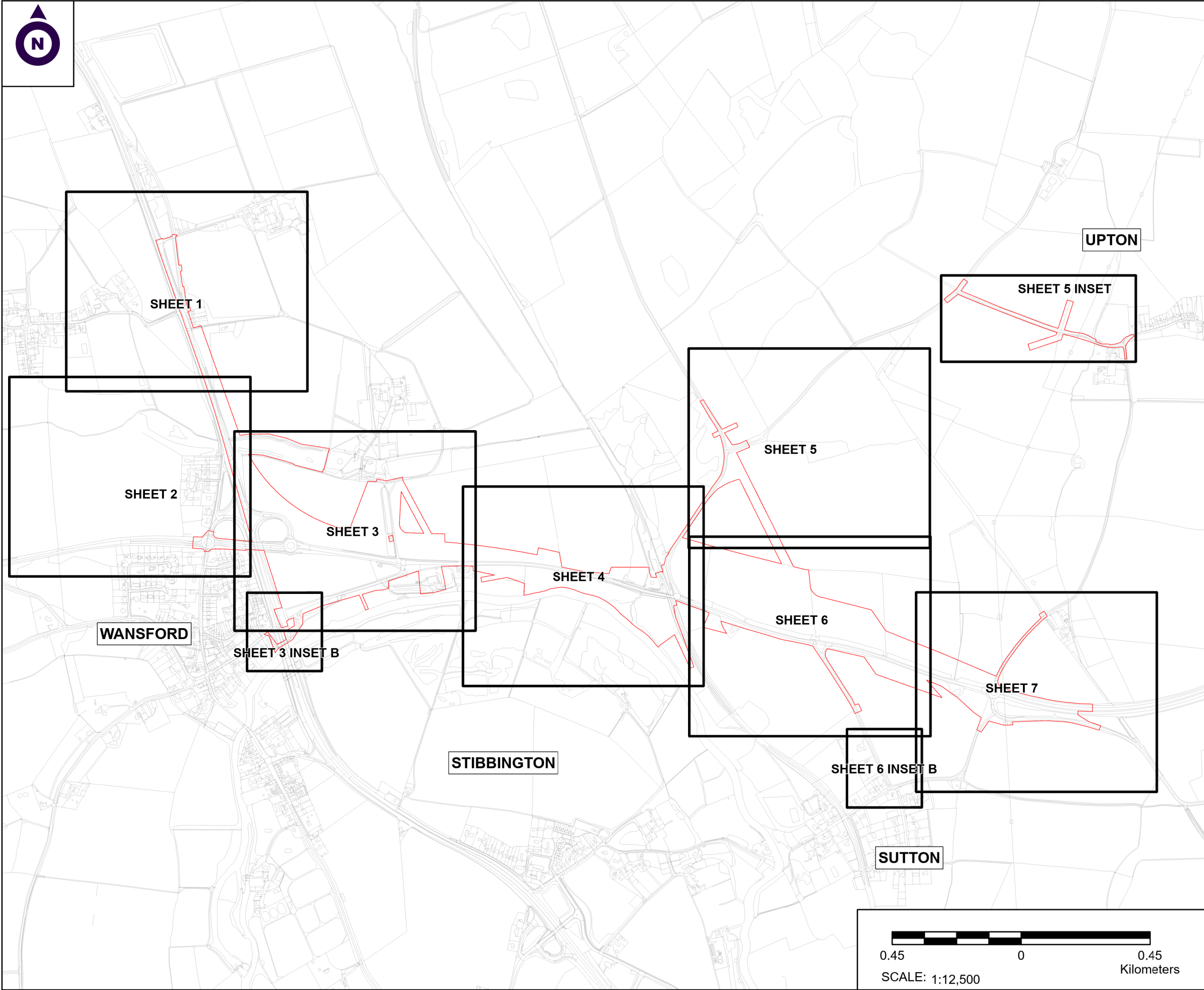
1 INTRODUCTION

1.1 Purpose of this Document

- 1.1.1 These Land Plans (these “Plans”) relate to an application made by Highways England (the “Applicant”) to the Secretary of State for Transport via the Planning Inspectorate (the “Inspectorate”) under the Planning Act 2008 (the “2008 Act”) for a Development Consent Order (DCO). If made, the DCO would grant consent for the A47 Wansford to Sutton Scheme (the “Scheme”).
- 1.1.2 The Scheme comprises the alteration of an existing highway by way of an upgrade to an existing 2.5km of single carriageway between Wansford and Sutton. It will include building a new dual carriageway, partly to the north and also to the south of the existing A47 plus a free flow link from the A1 southbound’ improving traffic flow and reducing congestion on the route. A detailed description of the Scheme can be found in Chapter 2: The Proposed Scheme of the Environmental Statement (ES) (**TR010039/APP/6.1**). These Plans cover the Scheme in its entirety.
- 1.1.3 These Plans comprise part of the suite of application documentation and are included in the application in compliance with Regulation 5(2)(i) of the Infrastructure Planning (Applications: Prescribed Forms and Procedure) Regulations 2009 (the “2009 Regulations”), which requires:
- “5(2)(i) a land plan identifying: -*
- i. the land required for, or affected by, the proposed development;*
 - ii. where applicable, any land over which it is proposed to exercise powers of compulsory acquisition or any rights to use land;*
 - iii. any land in relation to which it is proposed to extinguish easements, servitudes and other private rights; and*
 - iv. where the land includes special category land and replacement land, that special category land and replacement land.”*
- 1.1.4 These Plans contain a key plan in order to comply with Regulation 5(4) of the 2009 Regulations which states:
- “Where a plan comprises three or more separate sheets a key plan must be provided showing the relationship between the different sheets.”*
- 1.1.5 As these Plans are part of the application documentation, they should be read alongside and are informed by the other application documents. In particular, these Plans should be read alongside Schedule 1 of the draft DCO (**TR010039/APP/3.1**), the Statement of Reasons (**TR010039/APP/4.1**) and the Book of Reference (**TR010039/APP/4.3**).

2 SCHEDULE OF PLANS INCLUDED IN THIS APPLICATION DOCUMENT

Drawing Title	DCO Document Number	Drawing Number	Revision
Land Plans – Regulation 5(2)(i) Key Plan	TR010039/APP/2.2 Rev 2	HE551494-GTY-LLO-000-DR-BL-30000	P02
Land Plans – Regulation 5(2)(i) Sheet 1 of 7	TR010039/APP/2.2(a) Rev 2	HE551494-GTY-LLO-000-DR-BL-30001	P04
Land Plans – Regulation 5(2)(i) Sheet 2 of 7	TR010039/APP/2.2(b) Rev 2	HE551494-GTY-LLO-000-DR-BL-30002	P04
Land Plans – Regulation 5(2)(i) Sheet 3 of 7	TR010039/APP/2.2(c) Rev 2	HE551494-GTY-LLO-000-DR-BL-30003	P04
Land Plans – Regulation 5(2)(i) Sheet 4 of 7	TR010039/APP/2.2(d) Rev 2	HE551494-GTY-LLO-000-DR-BL-30004	P04
Land Plans – Regulation 5(2)(i) Sheet 5 of 7	TR010039/APP/2.2(e) Rev 2	HE551494-GTY-LLO-000-DR-BL-30005	P04
Land Plans – Regulation 5(2)(i) Sheet 6 of 7	TR010039/APP/2.2(f) Rev 2	HE551494-GTY-LLO-000-DR-BL-30006	P04
Land Plans – Regulation 5(2)(i) Sheet 7 of 7	TR010039/APP/2.2(g) Rev 2	HE551494-GTY-LLO-000-DR-BL-30007	P04



NOTES

1. ALL DIMENSIONS ARE IN METRES UNLESS STATED OTHERWISE.

2. EACH PLOT SHOWN ON THE LAND PLANS IS SHOWN ON A SINGLE SHEET AND NO PLOT STRADDLES TWO OR MORE SHEETS. WHERE A PLOT MEETS A CUT LINE, THAT CUT LINE IS CO-EXTENSIVE WITH PLOT BOUNDARY.

3. DO NOT SCALE FROM THIS DRAWING, USE ONLY PRINTED DIMENSIONS.

4. ALL EASEMENTS, SERVITUDES AND PRIVATE RIGHTS ARE PROPOSED TO BE EXTINGUISHED ON LAND THAT IS TO BE ACQUIRED, UNLESS STATED OTHERWISE IN THE BOOK OF REFERENCE

5. THIS DRAWING IS TO BE READ IN CONJUNCTION WITH ALL OTHER PLANS AND DOCUMENTATION, IN PARTICULAR THE WORKS PLANS AND THE BOOK OF REFERENCE.

LEGEND

- ORDER LIMITS
- PLOT REFERENCE NUMBER (REFER TO BOOK OF REFERENCE FOR FURTHER INFORMATION)
- EXISTING PUBLIC RIGHT OF WAY
- PARISH BOUNDARY

First Issue	By JJF	JF	16/04/2021	PO1
Second Issue	By MW	JF	11/08/2021	PO2
Revision Details	By	Check	Date	Suffix

Purpose of issue

DCO APPLICATION

Client

Highways England

Development Consent Order Number:

TR010039

Project Title:

A47 WANSFORD TO SUTTON

Development Consent Order Drawing Number:

TR010039/APP/2.2

Drawing Title:

LAND PLANS
REGULATION 5(2)(i)
KEY PLAN

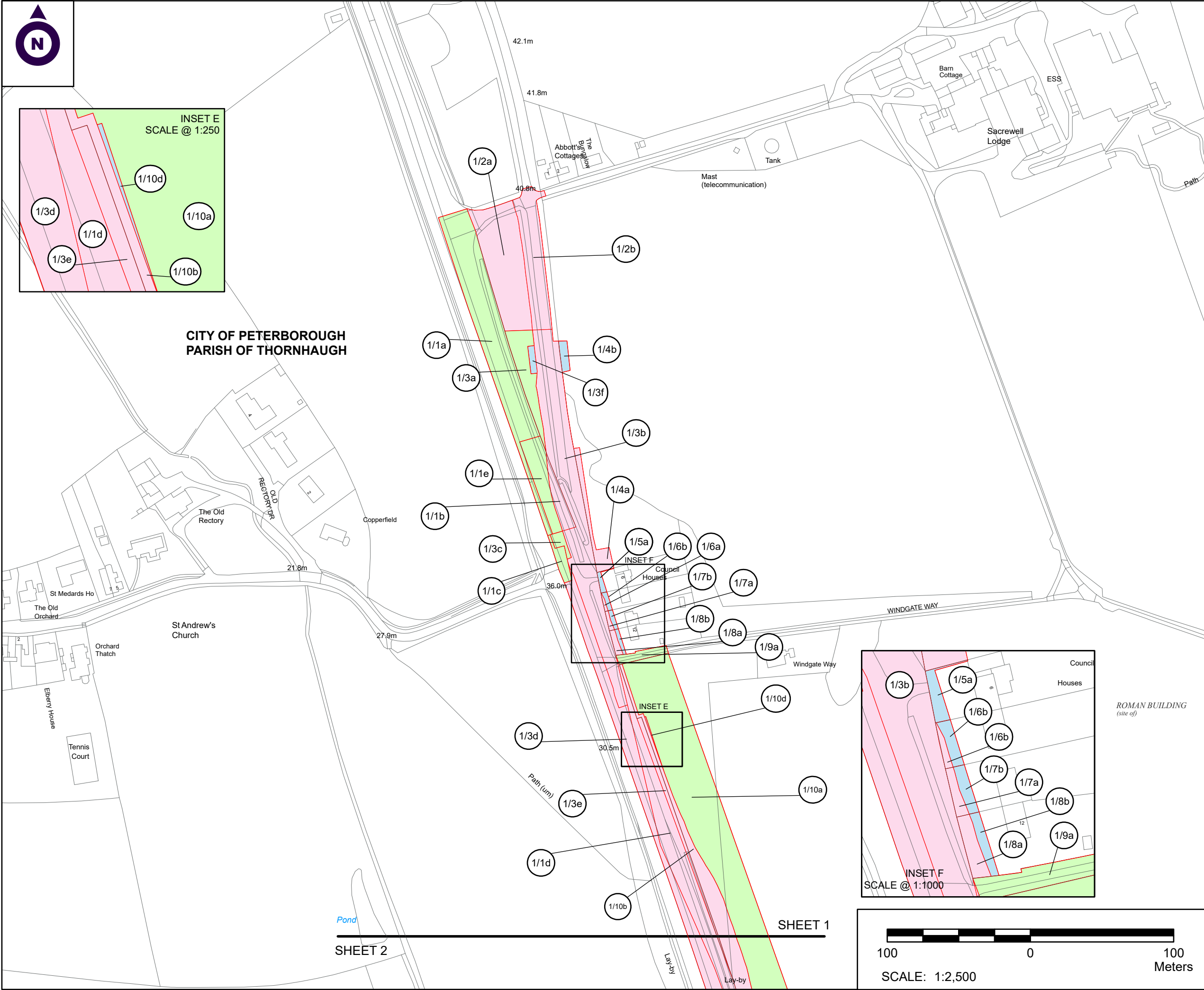
Designed	Drawn	Checked	Date
--	JJF	JF	08/06/2021

Internal Project Number:	Suitability
J0031921-21-00b	--

Scale @ A3	Zone
1:12,500	Whole Site

THIS DOCUMENT HAS BEEN PREPARED PURSUANT TO AND SUBJECT TO THE TERMS OF CARTER JONAS' APPOINTMENT BY ITS CLIENT. CARTER JONAS ACCEPTS NO LIABILITY FOR ANY USE OF THIS DOCUMENT OTHER THAN BY ITS ORIGINAL CLIENT OR FOLLOWING CARTER JONAS' EXPRESS AGREEMENT TO SUCH USE, AND ONLY FOR THE PURPOSES FOR WHICH IT WAS PREPARED AND PROVIDED

Drawing Number	Rev
Highways England PIN	
HE551494-	P02
GTY-LLO-000-DR-BL-30000	
Location	



NOTES

1. ALL DIMENSIONS ARE IN METRES UNLESS STATED OTHERWISE.

2. EACH PLOT SHOWN ON THE LAND PLANS IS SHOWN ON A SINGLE SHEET AND NO PLOT STRADDLES TWO OR MORE SHEETS. WHERE A PLOT MEETS A CUT LINE, THAT CUT LINE IS CO-EXTENSIVE WITH PLOT BOUNDARY.

3. ALL EASEMENTS, SERVITUDES AND PRIVATE RIGHTS ARE PROPOSED TO BE EXTINGUISHED ON LAND, COLOURED PINK ON THESE LAND PLANS UNLESS STATED OTHERWISE IN THE BOOK OF REFERENCE. ALL EASEMENTS, SERVITUDES AND PRIVATE RIGHTS ARE PROPOSED TO BE EXTINGUISHED, SO FAR AS THEIR CONTINUED EXERCISE WOULD BE INCONSISTENT WITH THE EXERCISE OF THE RIGHTS AND RESTRICTIONS PROPOSED TO BE ACQUIRED BY THE UNDERTAKER ON LAND COLOURED BLUE ON THESE LAND PLANS UNLESS STATED OTHERWISE IN THE BOOK OF REFERENCE. ALL EASEMENTS, SERVITUDES AND PRIVATE RIGHTS ARE PROPOSED TO BE SUSPENDED WHILE THE UNDERTAKER IS IN TEMPORARY POSSESSION OF THE LAND COLOURED GREEN ON THESE LAND PLANS UNLESS STATED OTHERWISE IN THE BOOK OF REFERENCE.

4. THIS DRAWING IS TO BE READ IN CONJUNCTION WITH ALL OTHER PLANS AND DOCUMENTATION, IN PARTICULAR THE WORKS PLANS AND THE BOOK OF REFERENCE.

LEGEND

- ORDER LIMITS
- PLOT REFERENCE NUMBER (REFER TO BOOK OF REFERENCE FOR FURTHER INFORMATION)
- EXISTING OR ALLEGED PUBLIC RIGHT OF WAY
- PARISH BOUNDARY
- LAND TO BE ACQUIRED PERMANENTLY
- LAND TO BE USED TEMPORARILY
- LAND TO BE USED TEMPORARILY AND RIGHTS TO BE ACQUIRED PERMANENTLY

First Issue	By JJJ	JF	05/06/2020	PO1
Second Issue	By JJJ	JF	24/09/2020	PO2
Third Issue	By JJJ	JF	16/04/2021	PO3
Fourth Issue	By MW	JF	07/04/2022	PO4
Revision Details	By	Check	Date	Suffix

Purpose of issue

DCO APPLICATION

Client

Highways England

Development Consent Order Number:

TR010039

Project Title:

A47 WANSFORD TO SUTTON

Development Consent Order Drawing Number:

TR010039/APP/2.2(a)

Drawing Title:

**LAND PLANS
REGULATION 5(2)(i)
SHEET 1 OF 7**

Designed	Drawn	Checked	Date
--	JJJ	JF	07/04/2022

Internal Project Number:

J0028671-21-02d

Suitability

DCO Submission

Scale @ A3

1:2,500

Zone

Whole Site

THIS DOCUMENT HAS BEEN PREPARED PURSUANT TO AND SUBJECT TO THE TERMS OF CARTER JONAS' APPOINTMENT BY ITS CLIENT. CARTER JONAS ACCEPTS NO LIABILITY FOR ANY USE OF THIS DOCUMENT OTHER THAN BY ITS ORIGINAL CLIENT OR FOLLOWING CARTER JONAS' EXPRESS AGREEMENT TO SUCH USE, AND ONLY FOR THE PURPOSES FOR WHICH IT WAS PREPARED AND PROVIDED

Drawing Number

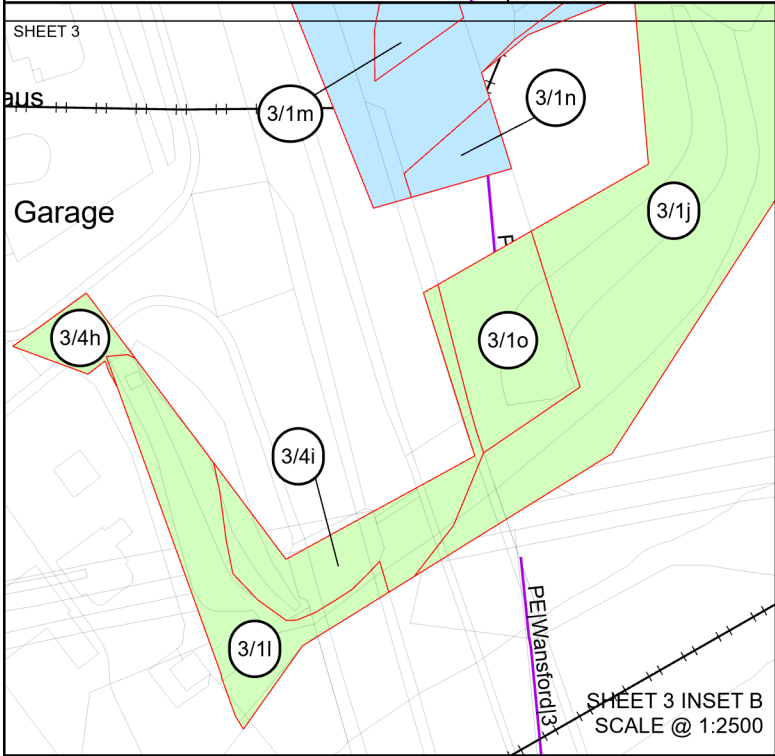
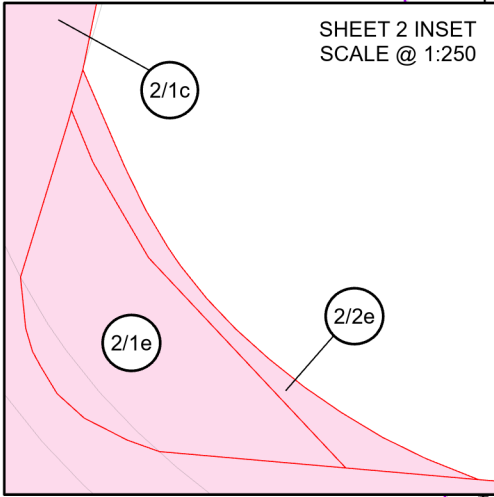
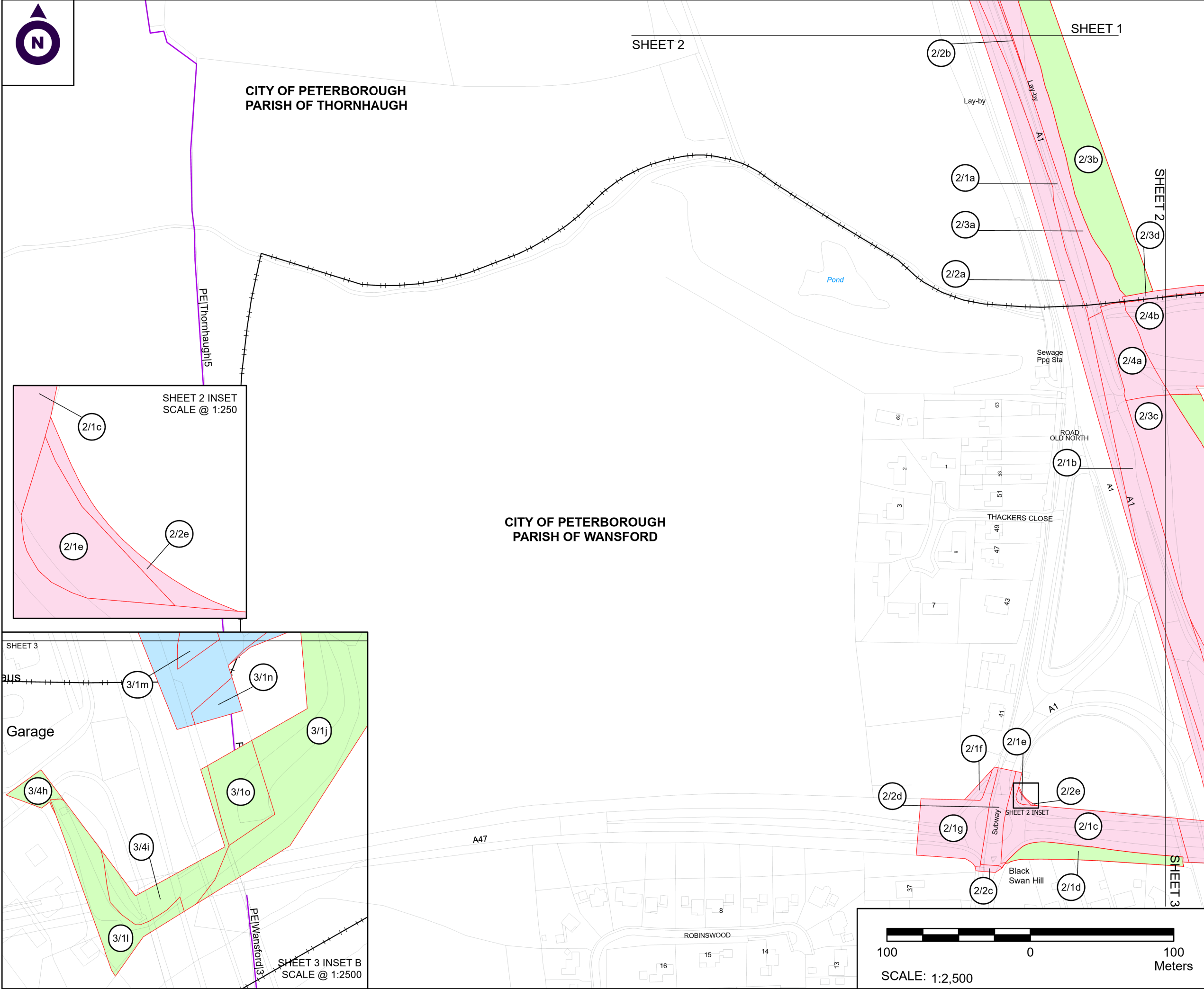
Highways England PIN

HE551492-
GTU-LLO-000-DR-BL-30001

Location

Rev

P04



NOTES

1. ALL DIMENSIONS ARE IN METRES UNLESS STATED OTHERWISE.

2. EACH PLOT SHOWN ON THE LAND PLANS IS SHOWN ON A SINGLE SHEET AND NO PLOT STRADDLES TWO OR MORE SHEETS. WHERE A PLOT MEETS A CUT LINE, THAT CUT LINE IS CO-EXTENSIVE WITH PLOT BOUNDARY.

3. ALL EASEMENTS, SERVITUDES AND PRIVATE RIGHTS ARE PROPOSED TO BE EXTINGUISHED ON LAND, COLOURED PINK ON THESE LAND PLANS UNLESS STATED OTHERWISE IN THE BOOK OF REFERENCE. ALL EASEMENTS, SERVITUDES AND PRIVATE RIGHTS ARE PROPOSED TO BE EXTINGUISHED, SO FAR AS THEIR CONTINUED EXERCISE WOULD BE INCONSISTENT WITH THE EXERCISE OF THE RIGHTS AND RESTRICTIONS PROPOSED TO BE ACQUIRED BY THE UNDERTAKER ON LAND COLOURED BLUE ON THESE LAND PLANS UNLESS STATED OTHERWISE IN THE BOOK OF REFERENCE. ALL EASEMENTS, SERVITUDES AND PRIVATE RIGHTS ARE PROPOSED TO BE SUSPENDED WHILE THE UNDERTAKER IS IN TEMPORARY POSSESSION OF THE LAND COLOURED GREEN ON THESE LAND PLANS UNLESS STATED OTHERWISE IN THE BOOK OF REFERENCE.

4. THIS DRAWING IS TO BE READ IN CONJUNCTION WITH ALL OTHER PLANS AND DOCUMENTATION, IN PARTICULAR THE WORKS PLANS AND THE BOOK OF REFERENCE.

LEGEND			
	ORDER LIMITS		
	PLOT REFERENCE NUMBER (REFER TO BOOK OF REFERENCE FOR FURTHER INFORMATION)		
	EXISTING PUBLIC RIGHT OF WAY		
	PARISH BOUNDARY		
	LAND TO BE ACQUIRED PERMANENTLY		
	LAND TO BE USED TEMPORARILY		
	LAND TO BE USED TEMPORARILY AND RIGHTS TO BE ACQUIRED PERMANENTLY		

First Issue	By JJJ JF	05/06/2020	PO1
Second Issue	By JJJ JF	24/09/2020	PO2
Third Issue	By JJJ JF	16/04/2021	PO3
Second Issue	By MW JF	09/06/2022	PO4
Revision Details	By Check	Date	Suffix

Purpose of issue
DCO APPLICATION

Client
Highways England



Development Consent Order Number:
TR010039

Project Title:
A47 WANSFORD TO SUTTON

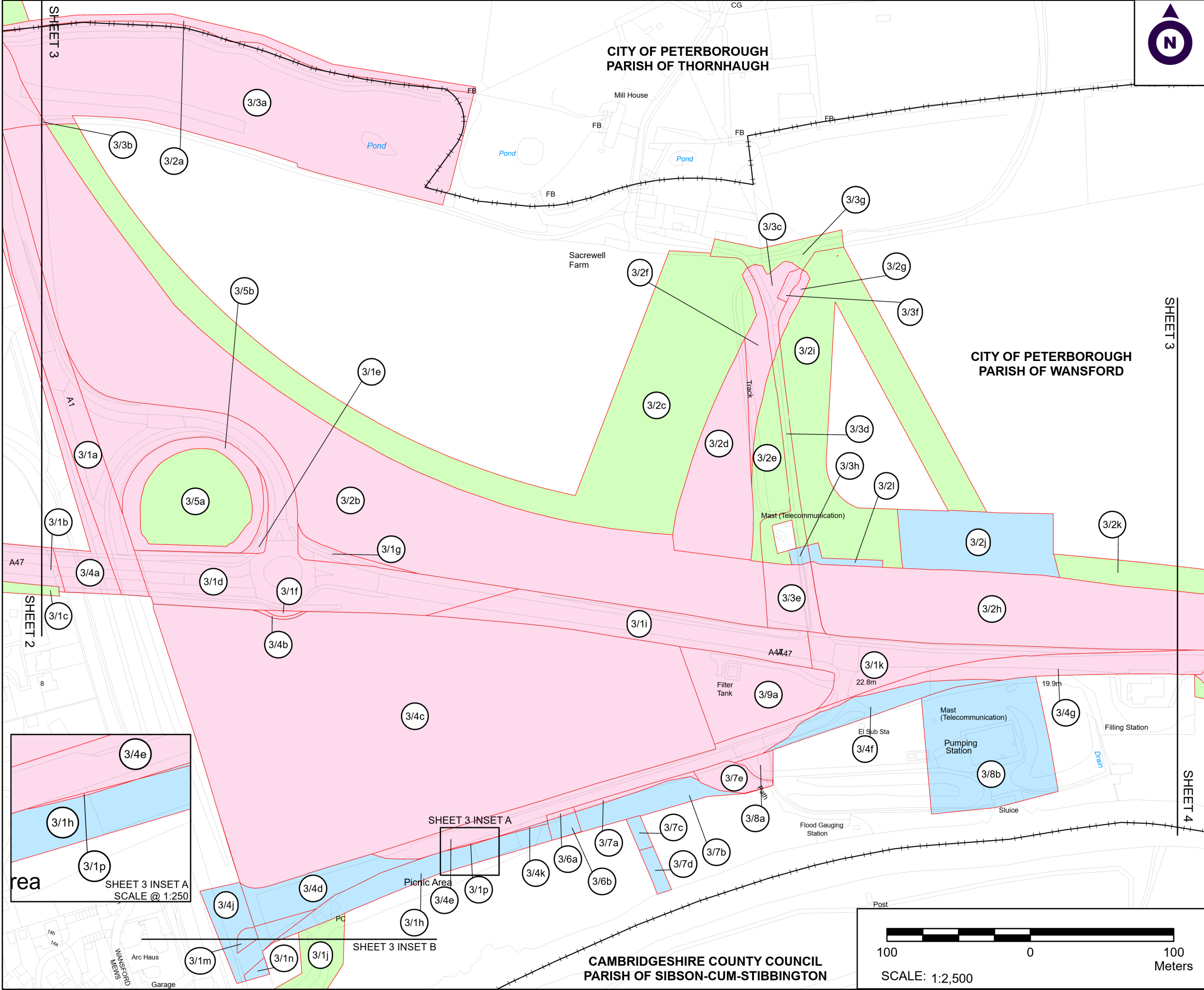
Development Consent Order Drawing Number:
TR010039/APP/2.2(b)

Drawing Title:
**LAND PLANS
REGULATION 5(2)(i)
SHEET 2 OF 7**

Designed --	Drawn MW	Checked JF	Date 09/06/2022
Internal Project Number: J0031921-21-02b		Suitability DCO Submission	
Scale @ A3 1:2,500		Zone Whole Site	

THIS DOCUMENT HAS BEEN PREPARED PURSUANT TO AND SUBJECT TO THE TERMS OF CARTER JONAS' APPOINTMENT BY ITS CLIENT. CARTER JONAS ACCEPTS NO LIABILITY FOR ANY USE OF THIS DOCUMENT OTHER THAN BY ITS ORIGINAL CLIENT OR FOLLOWING CARTER JONAS' EXPRESS AGREEMENT TO SUCH USE, AND ONLY FOR THE PURPOSES FOR WHICH IT WAS PREPARED AND PROVIDED

Drawing Number Highways England PIN HE551494- GTU-LLO-000-DR-BL-30002	Rev P04
----------------------------------------------------------------------------------------	-------------------



NOTES

1. ALL DIMENSIONS ARE IN METRES UNLESS STATED OTHERWISE.

2. EACH PLOT SHOWN ON THE LAND PLANS IS SHOWN ON A SINGLE SHEET AND NO PLOT STRADDLES TWO OR MORE SHEETS. WHERE A PLOT MEETS A CUT LINE, THAT CUT LINE IS CO-EXTENSIVE WITH PLOT BOUNDARY.

3. ALL EASEMENTS, SERVITUDES AND PRIVATE RIGHTS ARE PROPOSED TO BE EXTINGUISHED ON LAND, COLOURED PINK ON THESE LAND PLANS UNLESS STATED OTHERWISE IN THE BOOK OF REFERENCE. ALL EASEMENTS, SERVITUDES AND PRIVATE RIGHTS ARE PROPOSED TO BE EXTINGUISHED, SO FAR AS THEIR CONTINUED EXERCISE WOULD BE INCONSISTENT WITH THE EXERCISE OF THE RIGHTS AND RESTRICTIONS PROPOSED TO BE ACQUIRED BY THE UNDERTAKER ON LAND COLOURED BLUE ON THESE LAND PLANS UNLESS STATED OTHERWISE IN THE BOOK OF REFERENCE. ALL EASEMENTS, SERVITUDES AND PRIVATE RIGHTS ARE PROPOSED TO BE SUSPENDED WHILE THE UNDERTAKER IS IN TEMPORARY POSSESSION OF THE LAND COLOURED GREEN ON THESE LAND PLANS UNLESS STATED OTHERWISE IN THE BOOK OF REFERENCE.

4. THIS DRAWING IS TO BE READ IN CONJUNCTION WITH ALL OTHER PLANS AND DOCUMENTATION, IN PARTICULAR THE WORKS PLANS AND THE BOOK OF REFERENCE.

LEGEND

- ORDER LIMITS
- PLOT REFERENCE NUMBER (REFER TO BOOK OF REFERENCE FOR FURTHER INFORMATION)
- EXISTING PUBLIC RIGHT OF WAY
- PARISH BOUNDARY
- LAND TO BE ACQUIRED PERMANENTLY
- LAND TO BE USED TEMPORARILY
- LAND TO BE USED TEMPORARILY AND RIGHTS TO BE ACQUIRED PERMANENTLY

First Issue	By JJJ JF	05/06/2020	PO1
Second Issue	By JJJ JF	24/09/2020	PO2
Third Issue	By JJJ JF	16/04/2021	PO3
Fourth Issue	By MW JF	09/06/2022	PO4
Revision Details	By Check	Date	Suffix

Purpose of issue

DCO APPLICATION

Client

Highways England

Development Consent Order Number:

TR010039

Project Title:

A47 WANSFORD TO SUTTON

Development Consent Order Drawing Number:

TR010039/APP/2.2(c)

Drawing Title:

**LAND PLANS
REGULATION 5(2)(i)
SHEET 3 OF 7**

Designed	Drawn	Checked	Date
--	MW	JF	09/06/2022

Internal Project Number:

J0031921-21-03g

Scale @ A3

1:2,500

Suitability

DCO Submission

Zone

Whole Site

THIS DOCUMENT HAS BEEN PREPARED PURSUANT TO AND SUBJECT TO THE TERMS OF CARTER JONAS' APPOINTMENT BY ITS CLIENT. CARTER JONAS ACCEPTS NO LIABILITY FOR ANY USE OF THIS DOCUMENT OTHER THAN BY ITS ORIGINAL CLIENT OR FOLLOWING CARTER JONAS' EXPRESS AGREEMENT TO SUCH USE, AND ONLY FOR THE PURPOSES FOR WHICH IT WAS PREPARED AND PROVIDED

Drawing Number

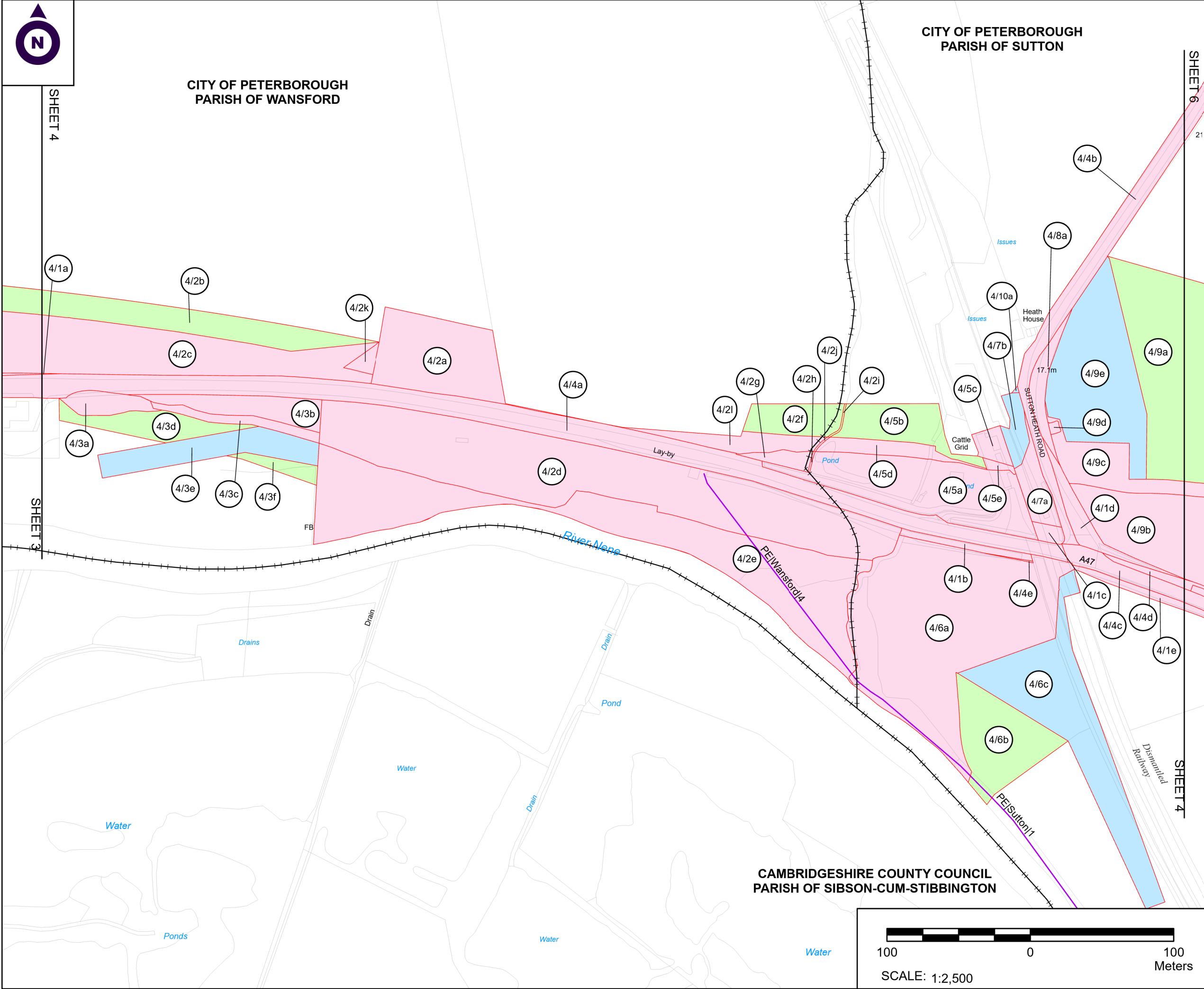
Highways England PIN

HE551494-GTY-LLO-000-DR-BL-30003

Location

Rev

P04



NOTES

1. ALL DIMENSIONS ARE IN METRES UNLESS STATED OTHERWISE.

2. EACH PLOT SHOWN ON THE LAND PLANS IS SHOWN ON A SINGLE SHEET AND NO PLOT STRADDLES TWO OR MORE SHEETS. WHERE A PLOT MEETS A CUT LINE, THAT CUT LINE IS CO-EXTENSIVE WITH PLOT BOUNDARY.

3. ALL EASEMENTS, SERVITUDES AND PRIVATE RIGHTS ARE PROPOSED TO BE EXTINGUISHED ON LAND, COLOURED PINK ON THESE LAND PLANS UNLESS STATED OTHERWISE IN THE BOOK OF REFERENCE. ALL EASEMENTS, SERVITUDES AND PRIVATE RIGHTS ARE PROPOSED TO BE EXTINGUISHED, SO FAR AS THEIR CONTINUED EXERCISE WOULD BE INCONSISTENT WITH THE EXERCISE OF THE RIGHTS AND RESTRICTIONS PROPOSED TO BE ACQUIRED BY THE UNDERTAKER ON LAND COLOURED BLUE ON THESE LAND PLANS UNLESS STATED OTHERWISE IN THE BOOK OF REFERENCE. ALL EASEMENTS, SERVITUDES AND PRIVATE RIGHTS ARE PROPOSED TO BE SUSPENDED WHILE THE UNDERTAKER IS IN TEMPORARY POSSESSION OF THE LAND COLOURED GREEN ON THESE LAND PLANS UNLESS STATED OTHERWISE IN THE BOOK OF REFERENCE.

4. THIS DRAWING IS TO BE READ IN CONJUNCTION WITH ALL OTHER PLANS AND DOCUMENTATION, IN PARTICULAR THE WORKS PLANS AND THE BOOK OF REFERENCE.

LEGEND

- ORDER LIMITS
- PLOT REFERENCE NUMBER (REFER TO BOOK OF REFERENCE FOR FURTHER INFORMATION)
- EXISTING PUBLIC RIGHT OF WAY
- PARISH BOUNDARY
- LAND TO BE ACQUIRED PERMANENTLY
- LAND TO BE USED TEMPORARILY
- LAND TO BE USED TEMPORARILY AND RIGHTS TO BE ACQUIRED PERMANENTLY

First Issue	By J/JH	JF	05/06/2020	PO1
Second Issue	By J/JH	JF	24/09/2020	PO2
Third Issue	By J/JF	JF	16/04/2021	PO3
Fourth Issue	By M/W	JF	10/06/2022	PO4
Revision Details	By	Check	Date	Suffix

Purpose of issue

DCO APPLICATION

Client
Highways England

Development Consent Order Number:
TR010039

Project Title:
A47 WANSFORD TO SUTTON

Development Consent Order Drawing Number:
TR010039/APP/2.2(d)

Drawing Title:
**LAND PLANS
REGULATION 5(2)(i)
SHEET 4 OF 7**

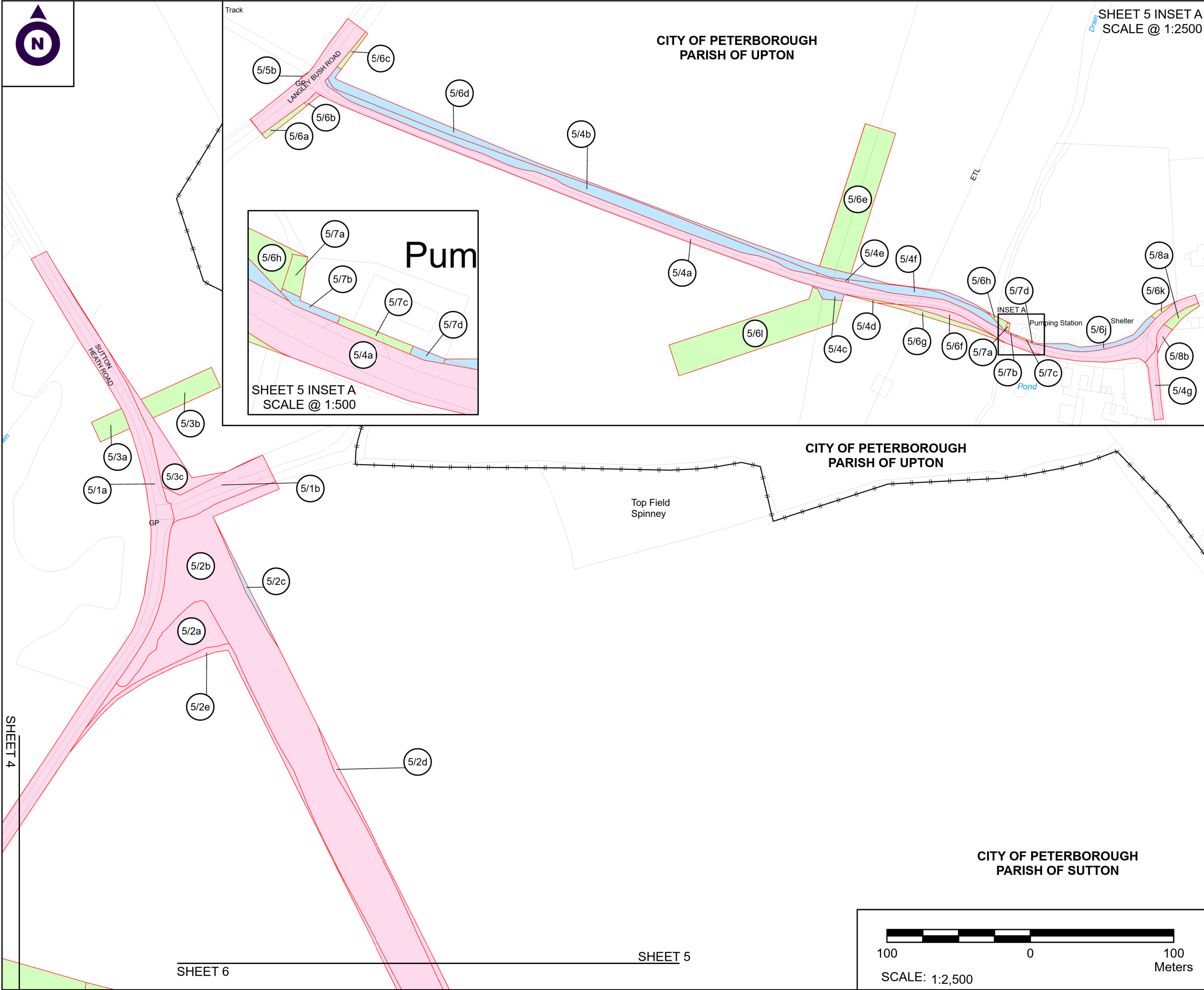
Designed	Drawn	Checked	Date
--	MW	JF	10/06/2022

Internal Project Number: J0031921-21-04b	Suitability DCO Submission
---------------------------------------------	-------------------------------

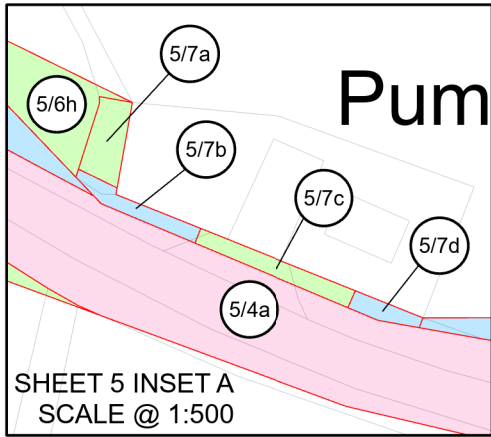
Scale @ A3 1:2,500	Zone Whole Site
-----------------------	--------------------

THIS DOCUMENT HAS BEEN PREPARED PURSUANT TO AND SUBJECT TO THE TERMS OF CARTER JONAS' APPOINTMENT BY ITS CLIENT. CARTER JONAS ACCEPTS NO LIABILITY FOR ANY USE OF THIS DOCUMENT OTHER THAN BY ITS ORIGINAL CLIENT OR FOLLOWING CARTER JONAS' EXPRESS AGREEMENT TO SUCH USE, AND ONLY FOR THE PURPOSES FOR WHICH IT WAS PREPARED AND PROVIDED

Drawing Number Highways England PIN HE551494- GTY-LLO-000-DR-BL-30004	Rev P04
----------------------------------------------------------------------------------------	-------------------



SHEET 5 INSET A
SCALE @ 1:2500



NOTES

1. ALL DIMENSIONS ARE IN METRES UNLESS STATED OTHERWISE.

2. EACH PLOT SHOWN ON THE LAND PLANS IS SHOWN ON A SINGLE SHEET AND NO PLOT STRADDLES TWO OR MORE SHEETS. WHERE A PLOT MEETS A CUT LINE, THAT CUT LINE IS CO-EXTENSIVE WITH PLOT BOUNDARY.

3. ALL EASEMENTS, SERVITUDES AND PRIVATE RIGHTS ARE PROPOSED TO BE EXTINGUISHED ON LAND, COLOURED PINK ON THESE LAND PLANS UNLESS STATED OTHERWISE IN THE BOOK OF REFERENCE. ALL EASEMENTS, SERVITUDES AND PRIVATE RIGHTS ARE PROPOSED TO BE EXTINGUISHED, SO FAR AS THEIR CONTINUED EXERCISE WOULD BE INCONSISTENT WITH THE EXERCISE OF THE RIGHTS AND RESTRICTIONS PROPOSED TO BE ACQUIRED BY THE UNDERTAKER ON LAND COLOURED BLUE ON THESE LAND PLANS UNLESS STATED OTHERWISE IN THE BOOK OF REFERENCE. ALL EASEMENTS, SERVITUDES AND PRIVATE RIGHTS ARE PROPOSED TO BE SUSPENDED WHILE THE UNDERTAKER IS IN TEMPORARY POSSESSION OF THE LAND COLOURED GREEN ON THESE LAND PLANS UNLESS STATED OTHERWISE IN THE BOOK OF REFERENCE.

4. THIS DRAWING IS TO BE READ IN CONJUNCTION WITH ALL OTHER PLANS AND DOCUMENTATION, IN PARTICULAR THE WORKS PLANS AND THE BOOK OF REFERENCE.

LEGEND

- ORDER LIMITS
- PLOT REFERENCE NUMBER (REFER TO BOOK OF REFERENCE FOR FURTHER INFORMATION)
- EXISTING PUBLIC RIGHT OF WAY
- PARISH BOUNDARY
- LAND TO BE ACQUIRED PERMANENTLY
- LAND TO BE USED TEMPORARILY
- LAND TO BE USED TEMPORARILY AND RIGHTS TO BE ACQUIRED PERMANENTLY

First Issue	By JH JF	05/06/2020	PO1
Second Issue	By JH JF	24/09/2020	PO2
Third Issue	By JH JF	16/04/2021	PO3
Fourth Issue	By MW JF	09/06/2022	PO4
Revision Details	By Check	Date	Suffix

Purpose of issue

DCO APPLICATION

Client

Highways England

Development Consent Order Number:

TR010039

Project Title:

A47 WANSFORD TO SUTTON

Development Consent Order Drawing Number:

TR010039/APP/2.2(e)

Drawing Title:

**LAND PLANS
REGULATION 5(2)(i)
SHEET 5 OF 7**

Designed	Drawn	Checked	Date
--	JH	JF	09/06/2022

Internal Project Number:

J0031921-21-05b

Suitability

DCO Submission

Scale @ A3

1:2,500

Zone

Whole Site

THIS DOCUMENT HAS BEEN PREPARED PURSUANT TO AND SUBJECT TO THE TERMS OF CARTER JONAS' APPOINTMENT BY ITS CLIENT. CARTER JONAS ACCEPTS NO LIABILITY FOR ANY USE OF THIS DOCUMENT OTHER THAN BY ITS ORIGINAL CLIENT OR FOLLOWING CARTER JONAS' EXPRESS AGREEMENT TO SUCH USE, AND ONLY FOR THE PURPOSES FOR WHICH IT WAS PREPARED AND PROVIDED

Drawing Number

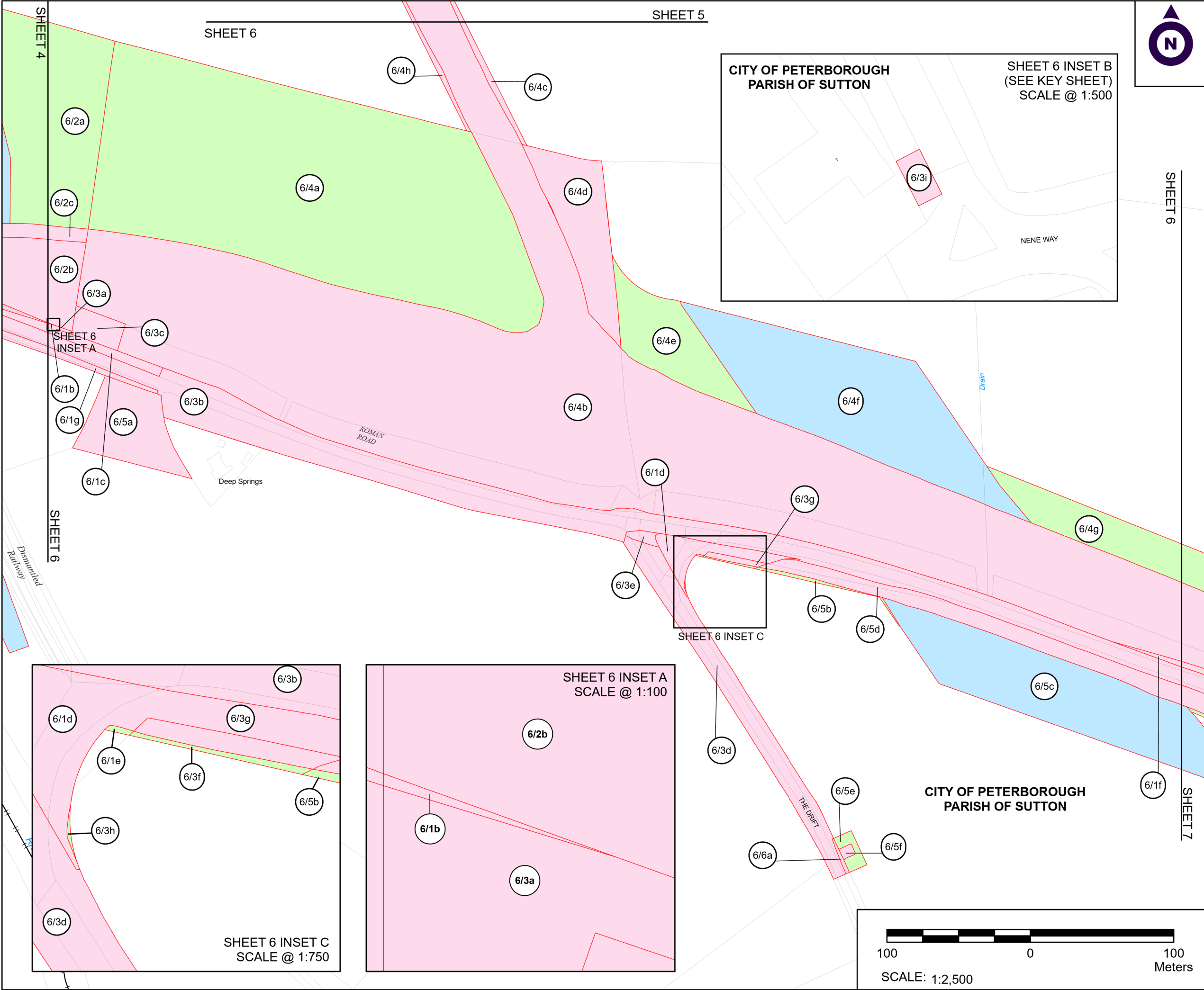
Highways England PIN

**HE551494-
GTY-LLO-000-DR-BL-30005**

Location

Rev

P04



NOTES

1. ALL DIMENSIONS ARE IN METRES UNLESS STATED OTHERWISE.

2. EACH PLOT SHOWN ON THE LAND PLANS IS SHOWN ON A SINGLE SHEET AND NO PLOT STRADDLES TWO OR MORE SHEETS. WHERE A PLOT MEETS A CUT LINE, THAT CUT LINE IS CO-EXTENSIVE WITH PLOT BOUNDARY.

3. ALL EASEMENTS, SERVITUDES AND PRIVATE RIGHTS ARE PROPOSED TO BE EXTINGUISHED ON LAND, COLOURED PINK ON THESE LAND PLANS UNLESS STATED OTHERWISE IN THE BOOK OF REFERENCE. ALL EASEMENTS, SERVITUDES AND PRIVATE RIGHTS ARE PROPOSED TO BE EXTINGUISHED, SO FAR AS THEIR CONTINUED EXERCISE WOULD BE INCONSISTENT WITH THE EXERCISE OF THE RIGHTS AND RESTRICTIONS PROPOSED TO BE ACQUIRED BY THE UNDERTAKER ON LAND COLOURED BLUE ON THESE LAND PLANS UNLESS STATED OTHERWISE IN THE BOOK OF REFERENCE. ALL EASEMENTS, SERVITUDES AND PRIVATE RIGHTS ARE PROPOSED TO BE SUSPENDED WHILE THE UNDERTAKER IS IN TEMPORARY POSSESSION OF THE LAND COLOURED GREEN ON THESE LAND PLANS UNLESS STATED OTHERWISE IN THE BOOK OF REFERENCE.

4. THIS DRAWING IS TO BE READ IN CONJUNCTION WITH ALL OTHER PLANS AND DOCUMENTATION, IN PARTICULAR THE WORKS PLANS AND THE BOOK OF REFERENCE.

- LEGEND**
- ORDER LIMITS
 - PLOT REFERENCE NUMBER (REFER TO BOOK OF REFERENCE FOR FURTHER INFORMATION)
 - EXISTING PUBLIC RIGHT OF WAY
 - PARISH BOUNDARY
 - LAND TO BE ACQUIRED PERMANENTLY
 - LAND TO BE USED TEMPORARILY
 - LAND TO BE USED TEMPORARILY AND RIGHTS TO BE ACQUIRED PERMANENTLY

First Issue	By JH JF	05/06/2020	PO1
Second Issue	By JH JF	24/09/2020	PO2
Third Issue	By JH JF	16/04/2021	PO3
Fourth Issue	By MW JF	10/06/2022	PO4
Revision Details	By Check	Date	Suffix

Purpose of issue
DCO APPLICATION

Client
Highways England



Development Consent Order Number:
TR010039

Project Title:
A47 WANSFORD TO SUTTON

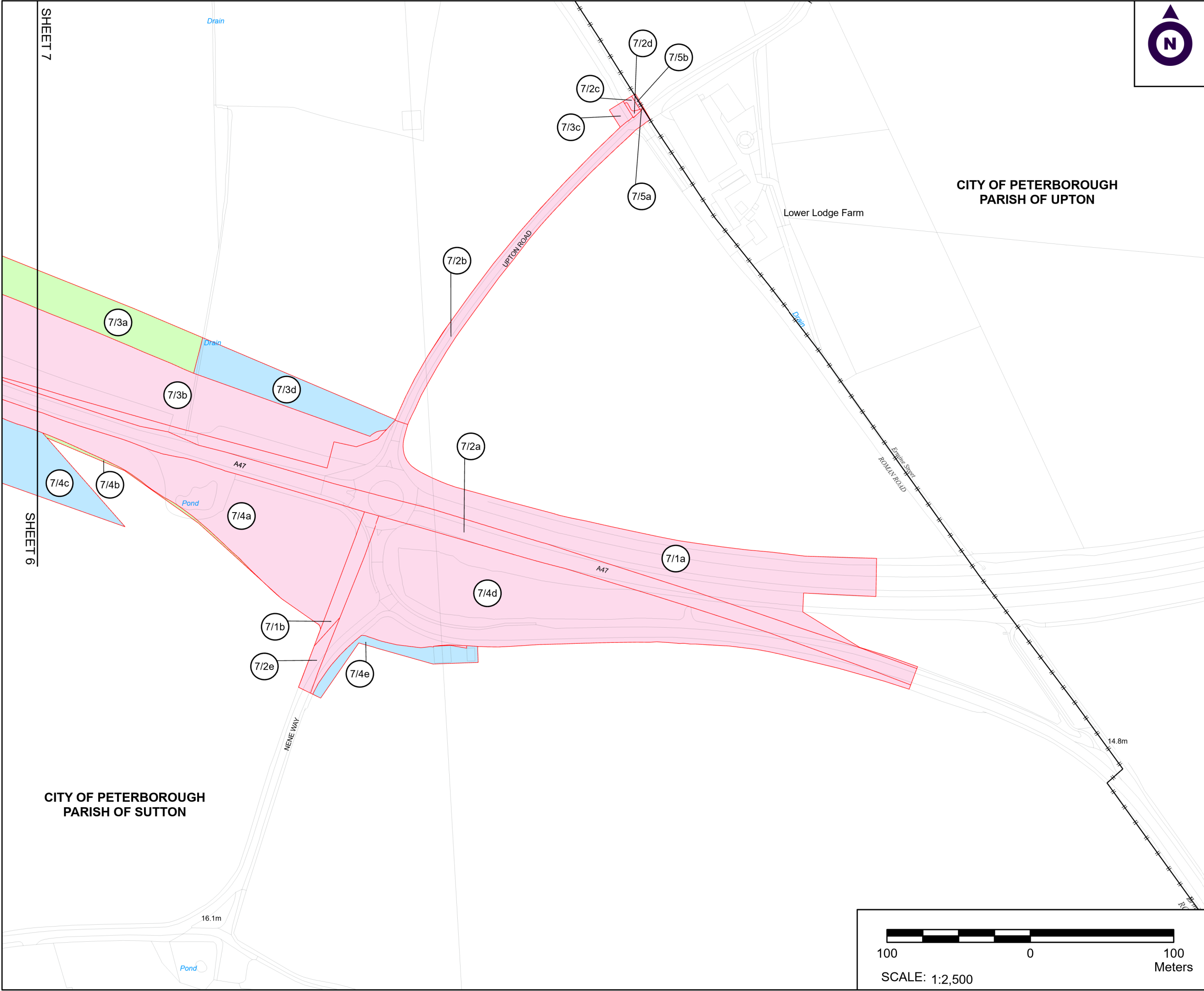
Development Consent Order Drawing Number:
TR010039/APP/2.2(f)

Drawing Title:
**LAND PLANS
REGULATION 5(2)(i)
SHEET 6 OF 7**

Designed --	Drawn MW	Checked JF	Date 10/06/2022
Internal Project Number: J0031921-21-06b		Suitability DCO Submission	
Scale @ A3 1:2,500		Zone Whole Site	

THIS DOCUMENT HAS BEEN PREPARED PURSUANT TO AND SUBJECT TO THE TERMS OF CARTER JONAS' APPOINTMENT BY ITS CLIENT. CARTER JONAS ACCEPTS NO LIABILITY FOR ANY USE OF THIS DOCUMENT OTHER THAN BY ITS ORIGINAL CLIENT OR FOLLOWING CARTER JONAS' EXPRESS AGREEMENT TO SUCH USE, AND ONLY FOR THE PURPOSES FOR WHICH IT WAS PREPARED AND PROVIDED

Drawing Number Highways England PIN HE551494- GTY-LLO-000-DR-BL-30006	Rev P04
----------------------------------------------------------------------------------------	-------------------



NOTES

1. ALL DIMENSIONS ARE IN METRES UNLESS STATED OTHERWISE.

2. EACH PLOT SHOWN ON THE LAND PLANS IS SHOWN ON A SINGLE SHEET AND NO PLOT STRADDLES TWO OR MORE SHEETS. WHERE A PLOT MEETS A CUT LINE, THAT CUT LINE IS CO-EXTENSIVE WITH PLOT BOUNDARY.

3. ALL EASEMENTS, SERVITUDES AND PRIVATE RIGHTS ARE PROPOSED TO BE EXTINGUISHED ON LAND, COLOURED PINK ON THESE LAND PLANS UNLESS STATED OTHERWISE IN THE BOOK OF REFERENCE. ALL EASEMENTS, SERVITUDES AND PRIVATE RIGHTS ARE PROPOSED TO BE EXTINGUISHED, SO FAR AS THEIR CONTINUED EXERCISE WOULD BE INCONSISTENT WITH THE EXERCISE OF THE RIGHTS AND RESTRICTIONS PROPOSED TO BE ACQUIRED BY THE UNDERTAKER ON LAND COLOURED BLUE ON THESE LAND PLANS UNLESS STATED OTHERWISE IN THE BOOK OF REFERENCE. ALL EASEMENTS, SERVITUDES AND PRIVATE RIGHTS ARE PROPOSED TO BE SUSPENDED WHILE THE UNDERTAKER IS IN TEMPORARY POSSESSION OF THE LAND COLOURED GREEN ON THESE LAND PLANS UNLESS STATED OTHERWISE IN THE BOOK OF REFERENCE.

4. THIS DRAWING IS TO BE READ IN CONJUNCTION WITH ALL OTHER PLANS AND DOCUMENTATION, IN PARTICULAR THE WORKS PLANS AND THE BOOK OF REFERENCE.

- LEGEND**
- ORDER LIMITS
 - PLOT REFERENCE NUMBER (REFER TO BOOK OF REFERENCE FOR FURTHER INFORMATION)
 - EXISTING PUBLIC RIGHT OF WAY
 - PARISH BOUNDARY
 - LAND TO BE ACQUIRED PERMANENTLY
 - LAND TO BE USED TEMPORARILY
 - LAND TO BE USED TEMPORARILY AND RIGHTS TO BE ACQUIRED PERMANENTLY

First Issue	By J JH JF	05/06/2020	PO1
Second Issue	By J JH JF	24/09/2020	PO2
Third Issue	By J JF JF	16/04/2021	PO3
Fourth Issue	By M W JF	10/06/2022	PO4
Revision Details	By Check	Date	Suffix

Purpose of issue
DCO APPLICATION

Client
Highways England



Development Consent Order Number:
TR010039

Project Title:
A47 WANSFORD TO SUTTON

Development Consent Order Drawing Number:
TR010039/APP/2.2(g)

Drawing Title:
**LAND PLANS
REGULATION 5(2)(i)
SHEET 7 OF 7**

Designed --	Drawn MW	Checked JF	Date 10/06/2022
Internal Project Number: J0031921-21-07b		Suitability DCO Submission	
Scale @ A3 1:2,500		Zone Whole Site	

THIS DOCUMENT HAS BEEN PREPARED PURSUANT TO AND SUBJECT TO THE TERMS OF CARTER JONAS' APPOINTMENT BY ITS CLIENT. CARTER JONAS ACCEPTS NO LIABILITY FOR ANY USE OF THIS DOCUMENT OTHER THAN BY ITS ORIGINAL CLIENT OR FOLLOWING CARTER JONAS' EXPRESS AGREEMENT TO SUCH USE, AND ONLY FOR THE PURPOSES FOR WHICH IT WAS PREPARED AND PROVIDED

Drawing Number Highways England PIN HE551494- GTY-LLO-000-DR-BL-30007	Rev P04
Location	