

# A428 Black Cat to Caxton Gibbet improvements

TR010044

Volume 2

2.5 De-Trunking Plans

Planning Act 2008

Regulations 5(2)(o)

Infrastructure Planning (Applications: Prescribed Forms and  
Procedure) Regulations 2009

26 February 2021

## Infrastructure Planning

### Planning Act 2008

### **The Infrastructure Planning (Applications: Prescribed Forms and Procedure) Regulations 2009**

## **A428 Black Cat to Caxton Gibbet improvements**

### Development Consent Order 202[ ]

---

## **De-Trunking Plans**

---

<b>Regulation Reference:</b>	Regulation 5(2)(o)
<b>Planning Inspectorate Scheme Reference</b>	TR010044
<b>Application Document Reference</b>	TR010044/APP/2.5
<b>Author</b>	A428 Black Cat to Caxton Gibbet improvements Project Team, Highways England

<b>Version</b>	<b>Date</b>	<b>Status of Version</b>
Rev 1	26 February 2021	DCO Application

## Table of contents

Chapter	Pages
<b>1 Introduction</b>	<b>1</b>
1.1 General	1
<b>2 Schedule of plans included in this application document</b>	<b>2</b>
<b>Appendix A De-Trunking plans</b>	<b>4</b>

# 1 Introduction

## 1.1 General

- 1.1.1 Highways England (the Applicant) has submitted an application under Section 37 of the Planning Act 2008 (PA 2008) for an order to grant development consent for the A428 Black Cat to Caxton Gibbet improvements (the Scheme).
- 1.1.2 These De-trunking Plans (these Plans) have been prepared to accompany the application for a Development Consent Order (DCO), made by the Applicant to the Secretary of State for Transport (SoS) via the Planning Inspectorate (the Inspectorate).
- 1.1.3 The Application is seeking powers to construct a new 10 mile (16km) dual 2-lane carriageway from Black Cat roundabout to Caxton Gibbet roundabout, to be known as the A421, and in addition approximately 1.8 miles (3km) of tie-in works. A detailed description of the Scheme can be found in **Chapter 2** of the Environmental Statement **[TR01044/APP/6.1]**.
- 1.1.4 These Plans comprise part of the suite of Application documentation and are included in the Application in compliance with Regulation 5(2)(o) of the Infrastructure Planning (Applications: Prescribed Forms and Procedure) Regulations 2009 (the 2009 Regulations), which requires:
- '5(2)(o) any other plans, drawings and sections necessary to describe the proposals for which development consent is sought, showing details of design, external appearance, and the preferred layout of buildings or structures, drainage, surface water management, means of vehicular and pedestrian access, any car parking to be provided, and means of landscaping.'*
- 1.1.5 These Plans are also being submitted under Regulation 5(4) of the 2009 Regulations which states:
- "Where a plan comprises three or more separate sheets a key plan must be provided showing the relationship between the different sheets."*
- 1.1.6 As these Plans are part of the Application documentation, they should be read alongside and are informed by the other Application documents. In particular these Plans should be read alongside Schedule 3 of the draft DCO **[TR010044/APP/3.1]**

## 2 Schedule of plans included in this application document

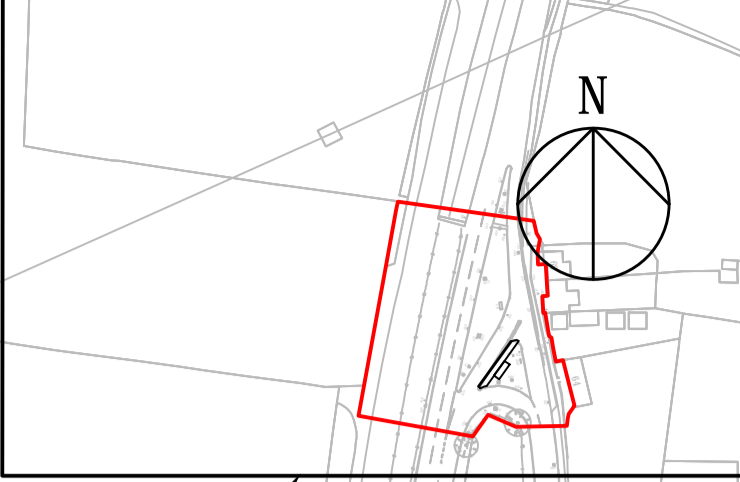
Drawing Number	Drawing Title	Revision
HE551495-ACM-LSI-GEN_SW_Z_ZZ-DR-DC-2850	De-Trunking Plans Regulation 5(2)(o) Key Plan	P05
HE551495-ACM-LSI-ZN1_SW_Z_ZZ-DR-DC-2851	De-Trunking Plans Regulation 5(2)(o) Sheet 1	P05
HE551495-ACM-LSI-ZN1_SW_Z_ZZ-DR-DC-2852	De-Trunking Plans Regulation 5(2)(o) Sheet 2	P05
HE551495-ACM-LSI-ZN1_SW_Z_ZZ-DR-DC-2853	De-Trunking Plans Regulation 5(2)(o) Sheet 3	P05
HE551495-ACM-LSI-ZN2_SW_Z_ZZ-DR-DC-2854	De-Trunking Plans Regulation 5(2)(o) Sheet 4	P05
HE551495-ACM-LSI-ZN2_SW_Z_ZZ-DR-DC-2855	De-Trunking Plans Regulation 5(2)(o) Sheet 5	P05
HE551495-ACM-LSI-ZN2_SW_Z_ZZ-DR-DC-2856	De-Trunking Plans Regulation 5(2)(o) Sheet 6	P05
HE551495-ACM-LSI-ZN2_SW_Z_ZZ-DR-DC-2857	De-Trunking Plans Regulation 5(2)(o) Sheet 7	P05
HE551495-ACM-LSI-ZN3_SW_Z_ZZ-DR-DC-2858	De-Trunking Plans Regulation 5(2)(o) Sheet 8	P05
HE551495-ACM-LSI-ZN3_SW_Z_ZZ-DR-DC-2859	De-Trunking Plans Regulation 5(2)(o) Sheet 9	P05
HE551495-ACM-LSI-ZN3_SW_Z_ZZ-DR-DC-2860	De-Trunking Plans Regulation 5(2)(o) Sheet 10	P05
HE551495-ACM-LSI-ZN4_SW_Z_ZZ-DR-DC-2861	De-Trunking Plans Regulation 5(2)(o) Sheet 11	P05
HE551495-ACM-LSI-ZN4_SW_Z_ZZ-DR-DC-2862	De-Trunking Plans Regulation 5(2)(o) Sheet 12	P05
HE551495-ACM-LSI-ZN4_SW_Z_ZZ-DR-DC-2863	De-Trunking Plans Regulation 5(2)(o) Sheet 13	P05
HE551495-ACM-LSI-ZN5_SW_Z_ZZ-DR-DC-2864	De-Trunking Plans Regulation 5(2)(o) Sheet 14	P05
HE551495-ACM-LSI-ZN5_SW_Z_ZZ-DR-DC-2865	De-Trunking Plans Regulation 5(2)(o) Sheet 15	P05

Drawing Number	Drawing Title	Revision
HE551495-ACM-LSI- ZN5_SW_Z_ZZ-DR-DC-2866	De-Trunking Plans Regulation 5(2)(o) Sheet 16	P05

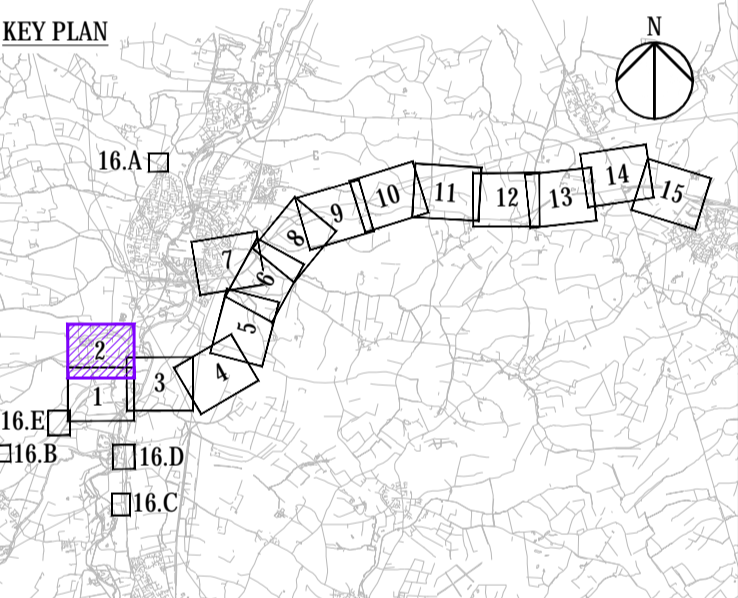
## Appendix A De-Trunking plans







- NOTES
1. ALL DIMENSIONS ARE IN METRES UNLESS DEFINED OTHERWISE.
  2. THIS PLAN SHOULD BE READ IN CONJUNCTION WITH OTHER PLAN APPLICATION DOCUMENTS IN PARTICULAR SCHEDULE 3 OF THE DEVELOPMENT CONSENT ORDER.
- LEGEND
- HIGHWAY TO BE DE-TRUNKED
  - TEMPSFORD CP
  - PARISH BOUNDARY
  - ORDER LIMITS
  - ADMINISTRATIVE BOUNDARY
  - LAND NOT INCLUDED WITHIN THE ORDER LIMIT



Final for DCO Application	AD	TD	02/02/21	P05
Revision Details	By	Check	Date	Suffix

Purpose of issue

**DCO APPLICATION**

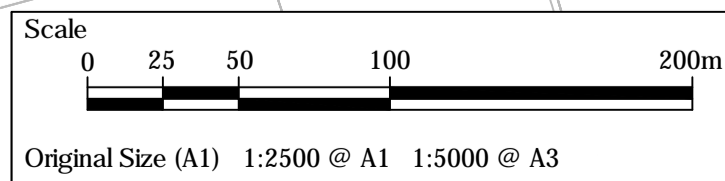
Client  
Highways England  
Woodlands  
Manton Lane  
Manton Industrial Estate  
Bedford  
MK41 7LW

Development Consent Order Number  
**TR010044**

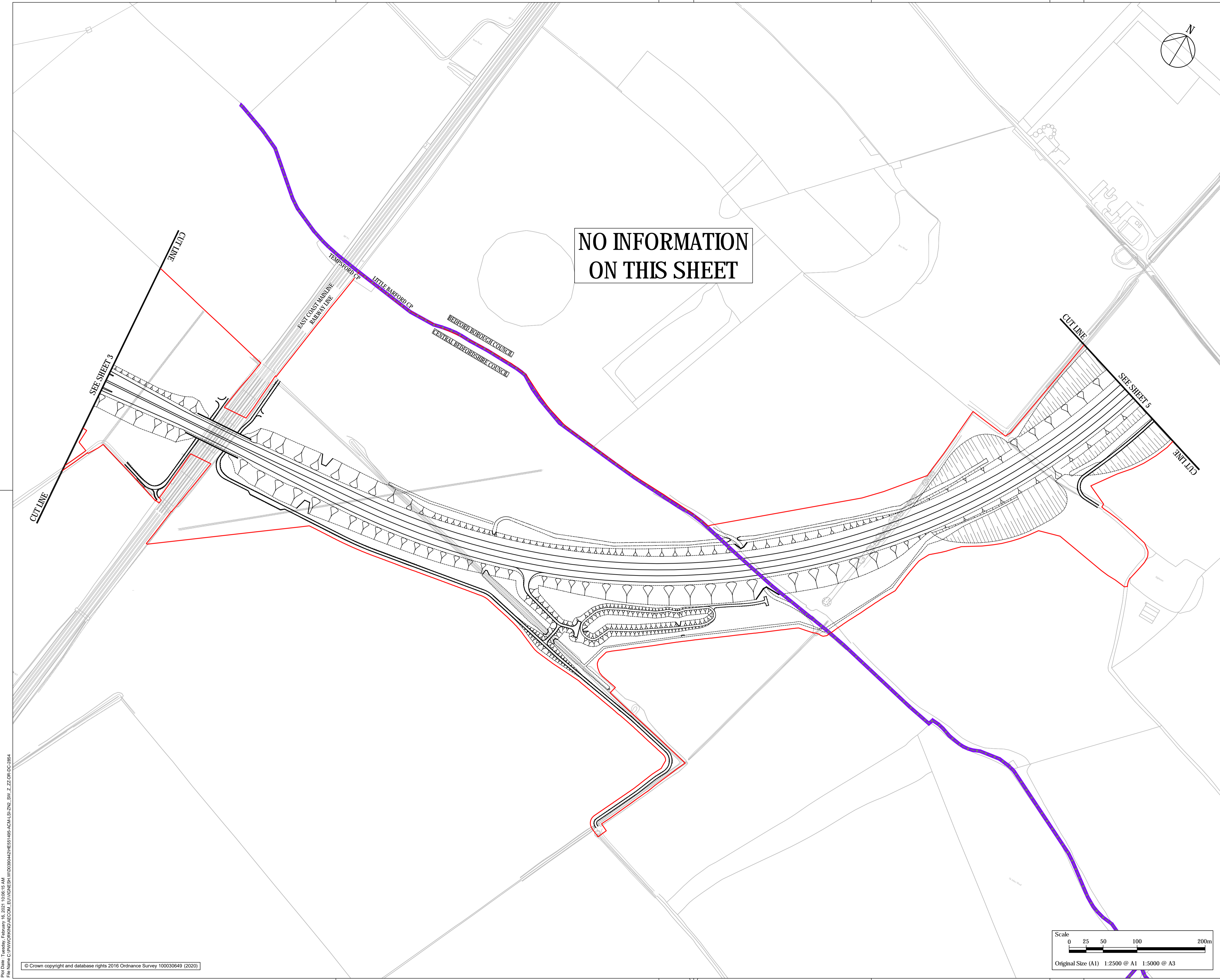
Project Title  
**A428 BLACK CAT TO CAXTON GIBBET IMPROVEMENTS**

Drawing Title  
**DE-TRUNKING PLANS  
REGULATION 5(2)(O)  
SHEET 2**

Designed BL	Drawn AD	Checked JMW	Approved TD	Date 02/02/21
Internal Project No. 60541541		Suitability D7	THIS DOCUMENT HAS BEEN PREPARED PURSUANT TO AND SUBJECT TO THE TERMS OF AECOM'S APPOINTMENT BY ITS CLIENT. AECOM ACCEPTS NO LIABILITY FOR ANY USE OF THIS DOCUMENT OTHER THAN BY ITS ORIGINAL CLIENT OR FOLLOWING AECOM'S EXPRESS AGREEMENT TO SUCH USE, AND ONLY FOR THE PURPOSES FOR WHICH IT WAS PREPARED AND PROVIDED.	
Scale @ A1 1:2500		Zone ZN1		
Drawing Number Highways England PIN		1 Originator	1 Volume	Rev
HE551495 -ACM -LSI -				P05
ZN1_SW_Z_ZZ -DR-DC-2852				
Location		1 Type	1 Role	1 Number



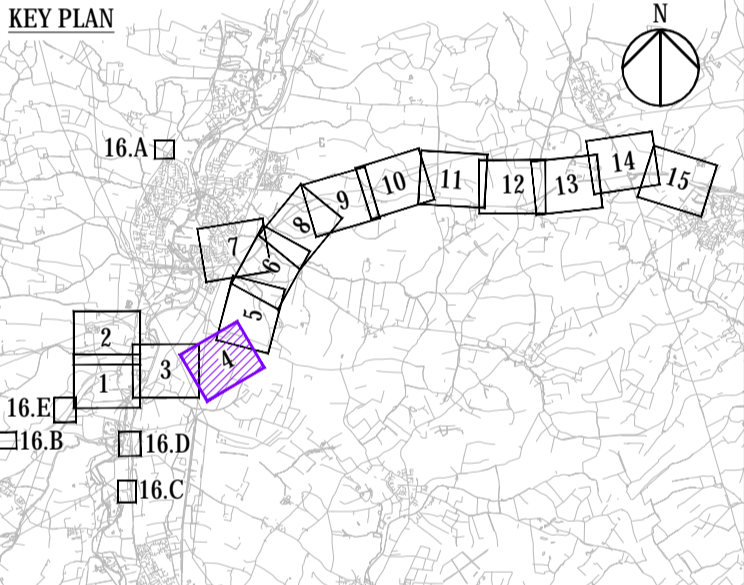




- NOTES
1. ALL DIMENSIONS ARE IN METRES UNLESS DEFINED OTHERWISE.
  2. THIS PLAN SHOULD BE READ IN CONJUNCTION WITH OTHER PLAN APPLICATION DOCUMENTS IN PARTICULAR SCHEDULE 3 OF THE DEVELOPMENT CONSENT ORDER.

LEGEND

- HIGHWAY TO BE DE-TRUNKED
- TEMPSFORD CP
- PARISH BOUNDARY
- ORDER LIMITS
- ADMINISTRATIVE BOUNDARY
- LAND NOT INCLUDED WITHIN THE ORDER LIMIT



Final for DCO Application		AD	02/02/21
Revision Details		By	Date
		Check	Suffix

Purpose of issue

**DCO APPLICATION**

Client  
Highways England  
Woodlands  
Manton Lane  
Manton Industrial Estate  
Bedford  
MK41 7LW

Working on behalf of

Development Consent Order Number

**TR010044**

Project Title

**A428 BLACK CAT TO CAXTON GIBBET IMPROVEMENTS**

Drawing Title

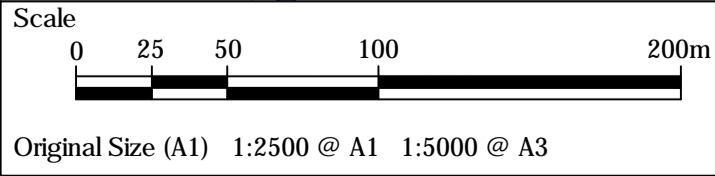
**DE-TRUNKING PLANS  
REGULATION 5(2)(O)  
SHEET 4**

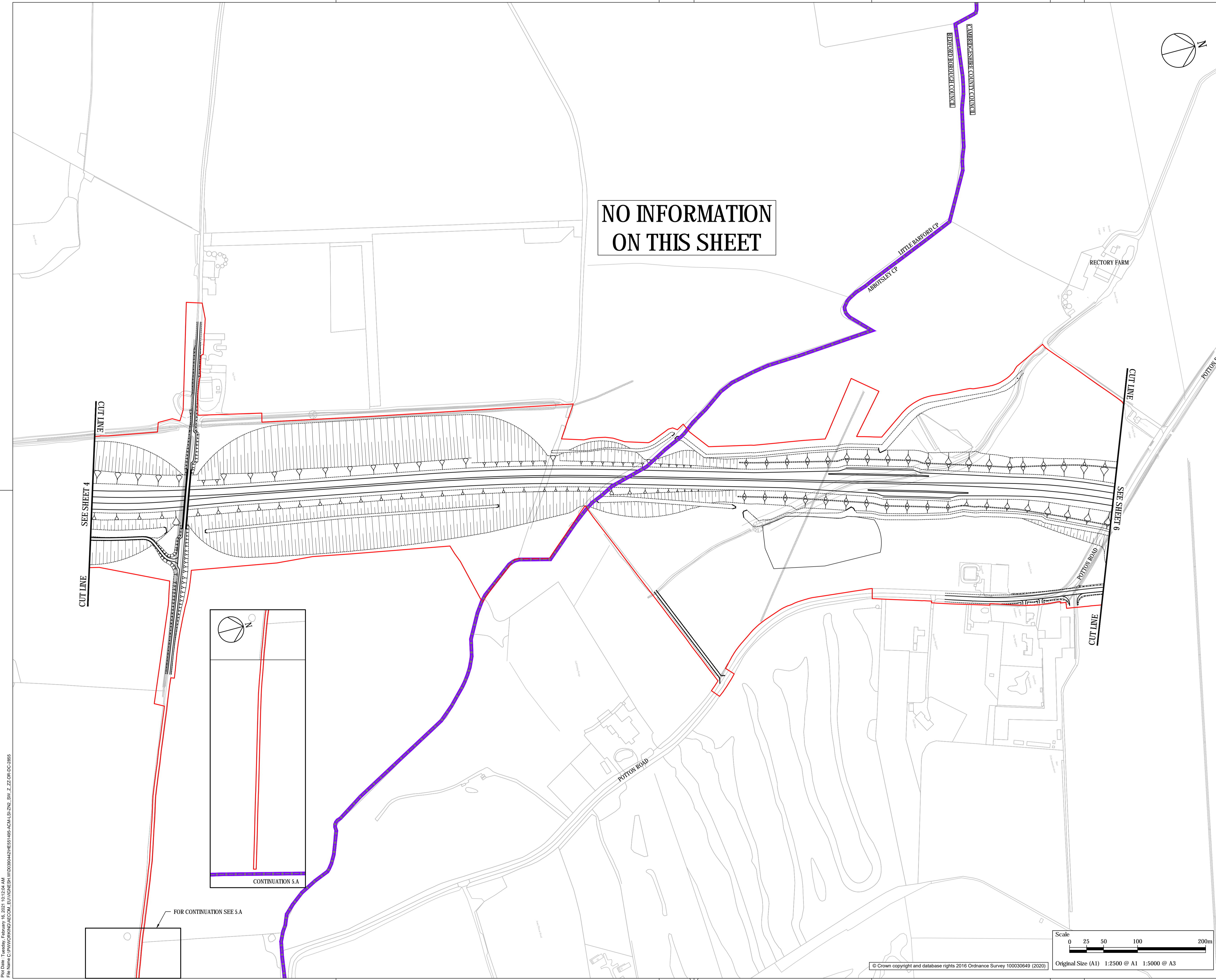
Designed BL	Drawn AD	Checked JMW	Approved TD	Date 02/02/21
Internal Project No. 60541541			Suitability D7	
Scale @ A1 1:2500			Zone ZN2	

THIS DOCUMENT HAS BEEN PREPARED PURSUANT TO AND SUBJECT TO THE TERMS OF AECOM'S APPOINTMENT BY ITS CLIENT. AECOM ACCEPTS NO LIABILITY FOR ANY USE OF THIS DOCUMENT OTHER THAN BY ITS ORIGINAL CLIENT OR FOLLOWING AECOM'S EXPRESS AGREEMENT TO SUCH USE, AND ONLY FOR THE PURPOSES FOR WHICH IT WAS PREPARED AND PROVIDED.

Drawing Number HE551495 -ACM -LSI -	1 Originator 1 Volume	Rev P05
Location ZN2_SW_Z_ZZ -DR -DC-2854	1 Type 1 Role 1 Number	

Proj Data: Template: E:\drawing\_15\_2021\_13105\_15\_A1.dwg  
File Name: C:\P\WORK\DRWING\DCO\LSI\ZN2\_SW\_Z\_ZZ\DC-2854.dwg





NOTES

- ALL DIMENSIONS ARE IN METRES UNLESS DEFINED OTHERWISE.
- THIS PLAN SHOULD BE READ IN CONJUNCTION WITH OTHER PLAN APPLICATION DOCUMENTS IN PARTICULAR SCHEDULE 3 OF THE DEVELOPMENT CONSENT ORDER.

LEGEND

- HIGHWAY TO BE DE-TRUNKED
- TEMPSFORD CP
- PARISH BOUNDARY
- ORDER LIMITS
- ADMINISTRATIVE BOUNDARY
- LAND NOT INCLUDED WITHIN THE ORDER LIMIT

KEY PLAN

Final for DCO Application	AD	TD	02/02/21	P05
Revision Details	By	Check	Date	Suffix

DCO APPLICATION

Client  
Highways England  
Woodlands  
Manton Lane  
Manton Industrial Estate  
Bedford  
MK41 7LW

Development Consent Order Number  
**TR010044**

Project Title  
**A428 BLACK CAT TO CAXTON GIBBET IMPROVEMENTS**

Drawing Title  
**DE-TRUNKING PLANS  
REGULATION 5(2)(O)  
SHEET 5**

Designed BL	Drawn AD	Checked JMW	Approved TD	Date 02/02/21
----------------	-------------	----------------	----------------	------------------

Internal Project No.  
60541541

Scale @ A1  
1:2500

Suitability  
D7

Zone  
ZN2

THIS DOCUMENT HAS BEEN PREPARED PURSUANT TO AND SUBJECT TO THE TERMS OF AECOM'S APPOINTMENT BY ITS CLIENT. AECOM ACCEPTS NO LIABILITY FOR ANY USE OF THIS DOCUMENT OTHER THAN BY ITS ORIGINAL CLIENT OR FOLLOWING AECOM'S EXPRESS AGREEMENT TO SUCH USE, AND ONLY FOR THE PURPOSES FOR WHICH IT WAS PREPARED AND PROVIDED.

Drawing Number  
HE551495 -ACM -LSI -  
ZN2\_SW\_Z\_ZZ -DR -DC-2855

Location

1 Originator 1 Volume

1 Type 1 Role 1 Number

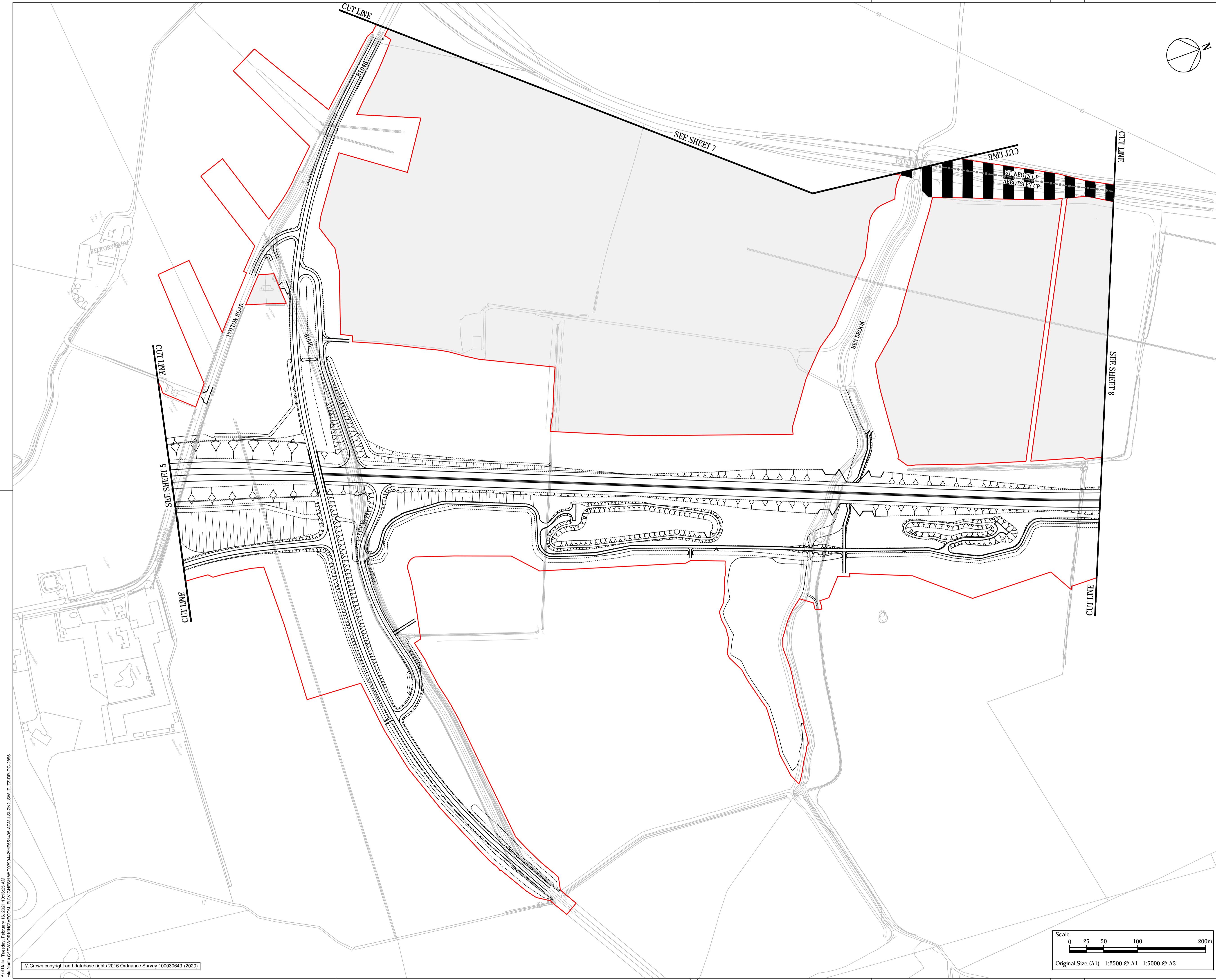
**P05**

Scale  
0 25 50 100 200m

Original Size (A1) 1:2500 @ A1 1:5000 @ A3

© Crown copyright and database rights 2016 Ordnance Survey 100030649 (2020)

Rev 0 Date: Tuesday, 15 February 2021 15:02:24 AM  
File Name: C:\P\WORK\DR\NORTH\ACOM\EU\INGEN\SH\W0009044\HE551495-ACM-LSI-ZN2\_SW\_Z\_ZZ-DR-DC-2855



NOTES

- ALL DIMENSIONS ARE IN METRES UNLESS DEFINED OTHERWISE.
- THIS PLAN SHOULD BE READ IN CONJUNCTION WITH OTHER PLAN APPLICATION DOCUMENTS IN PARTICULAR SCHEDULE 3 OF THE DEVELOPMENT CONSENT ORDER.

LEGEND

- HIGHWAY TO BE DE-TRUNKED
- TEMPSFORD CP
- PARISH BOUNDARY
- ORDER LIMITS
- ADMINISTRATIVE BOUNDARY
- LAND NOT INCLUDED WITHIN THE ORDER LIMIT

KEY PLAN

Final for DCO Application	AD	TD	02/02/21	P05
Revision Details	By	Check	Date	Suffix

Purpose of issue

**DCO APPLICATION**

Client  
Highways England  
Woodlands  
Manton Lane  
Manton Industrial Estate  
Bedford  
MK41 7LW

Development Consent Order Number  
**TR010044**

Project Title  
**A428 BLACK CAT TO CAXTON GIBBET IMPROVEMENTS**

Drawing Title  
**DE-TRUNKING PLANS  
REGULATION 5(2)(O)  
SHEET 6**

Designed BL	Drawn AD	Checked JMW	Approved TD	Date 02/02/21
----------------	-------------	----------------	----------------	------------------

Internal Project No.  
60541541

Scale @ A1  
1:2500

Suitability  
D7

Zone  
ZN2

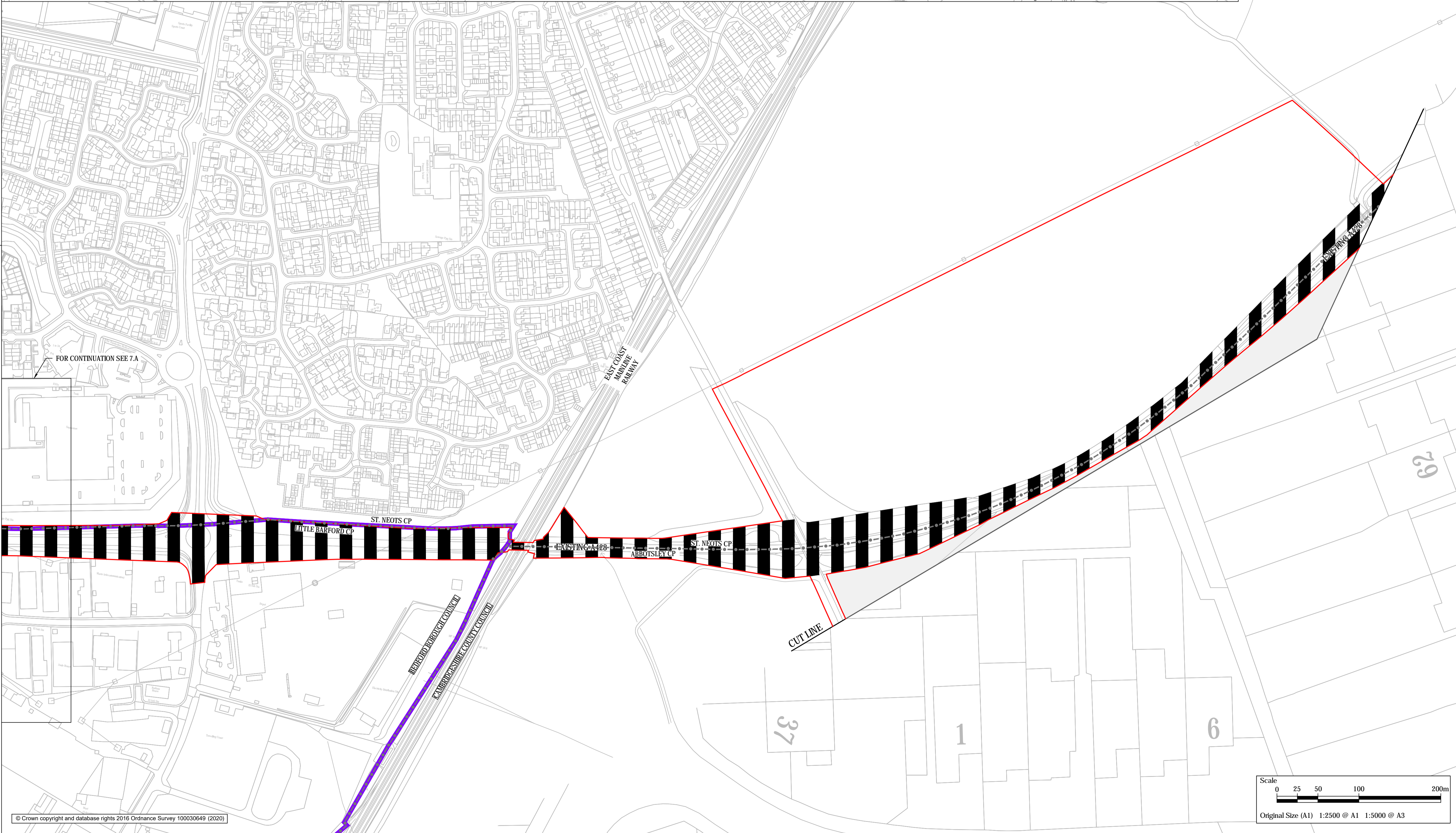
THIS DOCUMENT HAS BEEN PREPARED PURSUANT TO AND SUBJECT TO THE TERMS OF AECOM'S APPOINTMENT BY ITS CLIENT. AECOM ACCEPTS NO LIABILITY FOR ANY USE OF THIS DOCUMENT OTHER THAN BY ITS ORIGINAL CLIENT OR FOLLOWING AECOM'S EXPRESS AGREEMENT TO SUCH USE, AND ONLY FOR THE PURPOSES FOR WHICH IT WAS PREPARED AND PROVIDED.

Drawing Number HE551495 -ACM	1 Originator -LSI	1 Volume -	Rev P05
Location ZN2_SW_Z_ZZ -DR-DC-2856			1 Type 1 Role 1 Number

Scale

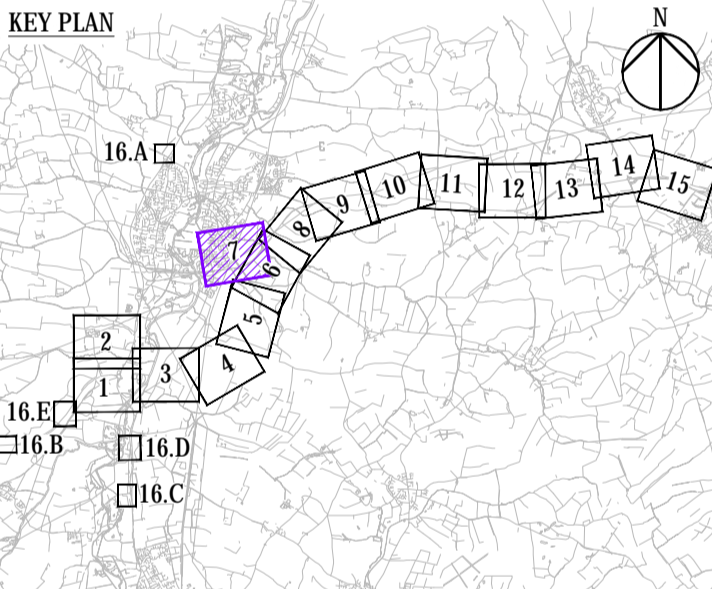
Original Size (A1) 1:2500 @ A1 1:5000 @ A3

© Crown copyright and database rights 2016 Ordnance Survey 100030649 (2020)



- NOTES
- ALL DIMENSIONS ARE IN METRES UNLESS DEFINED OTHERWISE.
  - THIS PLAN SHOULD BE READ IN CONJUNCTION WITH OTHER PLAN APPLICATION DOCUMENTS IN PARTICULAR SCHEDULE 3 OF THE DEVELOPMENT CONSENT ORDER.

- LEGEND
- HIGHWAY TO BE DE-TRUNKED
  - TEMPSFORD CP
  - PARISH BOUNDARY
  - ORDER LIMITS
  - ADMINISTRATIVE BOUNDARY
  - LAND NOT INCLUDED WITHIN THE ORDER LIMIT



Final for DCO Application	AD	TD	02/02/21	P05
Revision Details	By	Check	Date	Suffix

## DCO APPLICATION

Client  
Highways England  
Woodlands  
Manton Lane  
Manton Industrial Estate  
Bedford  
MK41 7LW



Development Consent Order Number  
TR010044

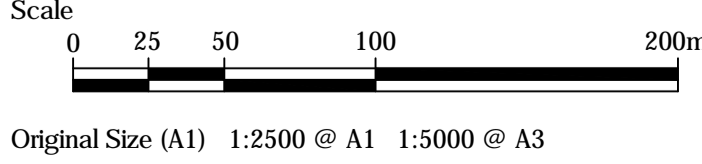
Project Title  
A428 BLACK CAT TO CAXTON GIBBET IMPROVEMENTS

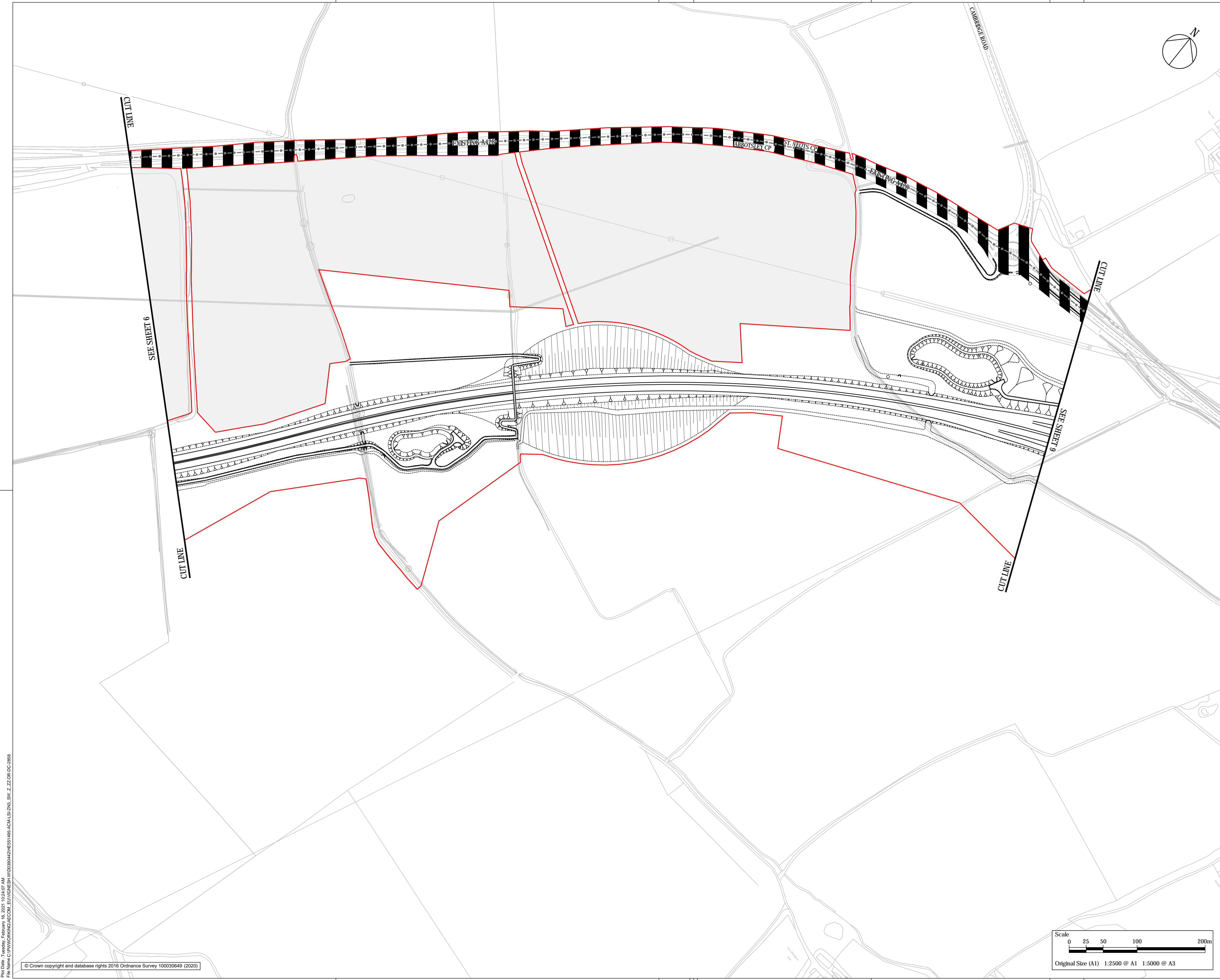
Drawing Title  
DE-TRUNKING PLANS  
REGULATION 5(2)(O)  
SHEET 7

Designed BL	Drawn AD	Checked JMW	Approved TD	Date 02/02/21
Internal Project No. 60541541		Suitability D7		
Scale @ A1 1:2500		Zone ZN2		

THIS DOCUMENT HAS BEEN PREPARED PURSUANT TO AND SUBJECT TO THE TERMS OF AECOM'S APPOINTMENT BY ITS CLIENT. AECOM ACCEPTS NO LIABILITY FOR ANY USE OF THIS DOCUMENT OTHER THAN BY ITS ORIGINAL CLIENT OR FOLLOWING AECOM'S EXPRESS AGREEMENT TO SUCH USE, AND ONLY FOR THE PURPOSES FOR WHICH IT WAS PREPARED AND PROVIDED.

Drawing Number HE551495 -ACM -LSI -	1 Originator 1 Volume	Rev P05
Location ZN2_SW_Z_ZZ -DR -DC-2857	1 Type 1 Role 1 Number	



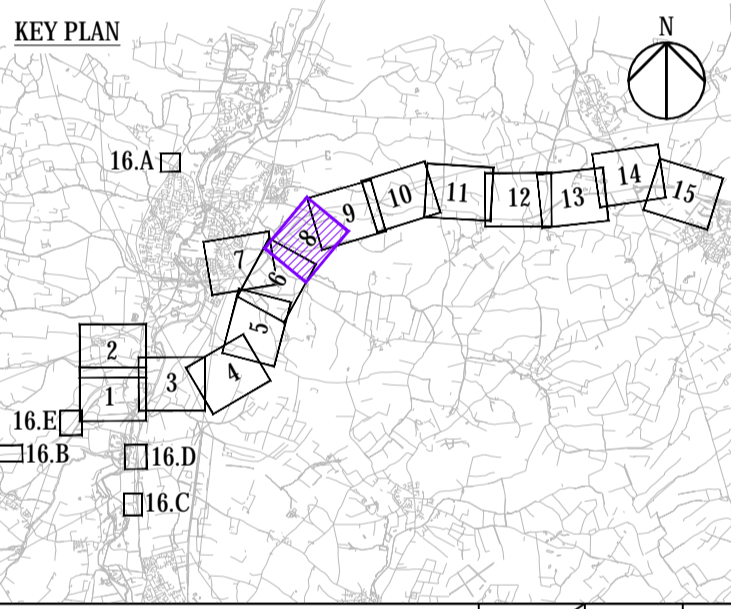


NOTES

1. ALL DIMENSIONS ARE IN METRES UNLESS DEFINED OTHERWISE.
2. THIS PLAN SHOULD BE READ IN CONJUNCTION WITH OTHER PLAN APPLICATION DOCUMENTS IN PARTICULAR SCHEDULE 3 OF THE DEVELOPMENT CONSENT ORDER.

LEGEND

- HIGHWAY TO BE DE-TRUNKED
- TEMPSFORD CP
- PARISH BOUNDARY
- ORDER LIMITS
- ADMINISTRATIVE BOUNDARY
- LAND NOT INCLUDED WITHIN THE ORDER LIMIT



Final for DCO Application	AD	TD	02/02/21	P05
Revision Details	By	Check	Date	Suffix

### DCO APPLICATION

Client  
Highways England  
Woodlands  
Manton Lane  
Manton Industrial Estate  
Bedford  
MK41 7LW

Working on behalf of

Development Consent Order Number  
**TR010044**

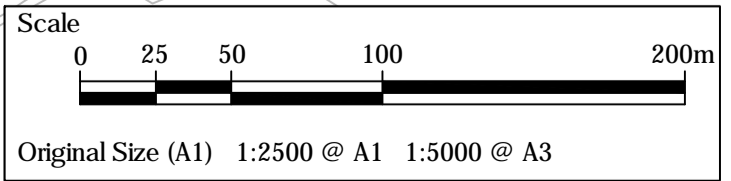
Project Title  
**A428 BLACK CAT TO CAXTON GIBBET IMPROVEMENTS**

Drawing Title  
**DE-TRUNKING PLANS  
REGULATION 5(2)(O)  
SHEET 8**

Designed BL	Drawn AD	Checked JMW	Approved TD	Date 02/02/21
Internal Project No. 60541541			Suitability D7	
Scale @ A1 1:2500			Zone ZN3	

THIS DOCUMENT HAS BEEN PREPARED PURSUANT TO AND SUBJECT TO THE TERMS OF AECOM'S APPOINTMENT BY ITS CLIENT. AECOM ACCEPTS NO LIABILITY FOR ANY USE OF THIS DOCUMENT OTHER THAN BY ITS ORIGINAL CLIENT OR FOLLOWING AECOM'S EXPRESS AGREEMENT TO SUCH USE, AND ONLY FOR THE PURPOSES FOR WHICH IT WAS PREPARED AND PROVIDED.

Drawing Number HE551495 -ACM	1 Originator -LSI	1 Volume -	Rev P05
Location ZN3_SW_Z_ZZ -DR -DC-2858			1 Type 1 Role 1 Number

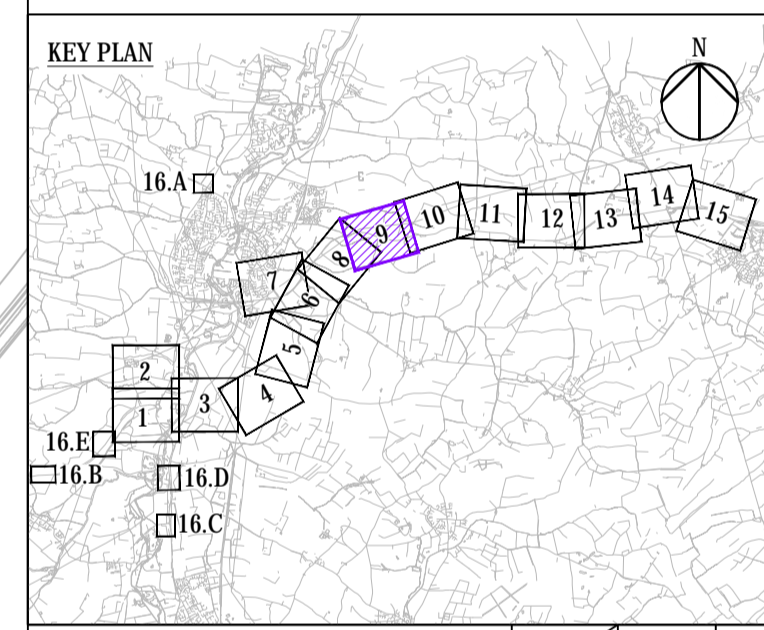




- NOTES
1. ALL DIMENSIONS ARE IN METRES UNLESS DEFINED OTHERWISE.
  2. THIS PLAN SHOULD BE READ IN CONJUNCTION WITH OTHER PLAN APPLICATION DOCUMENTS IN PARTICULAR SCHEDULE 3 OF THE DEVELOPMENT CONSENT ORDER.

LEGEND

- HIGHWAY TO BE DE-TRUNKED
- TEMPSFORD CP
- PARISH BOUNDARY
- ORDER LIMITS
- ADMINISTRATIVE BOUNDARY
- LAND NOT INCLUDED WITHIN THE ORDER LIMIT



Final for DCO Application	AD	TD	02/02/21	P05
Revision Details	By	Check	Date	Suffix

Purpose of issue

**DCO APPLICATION**

Client  
Highways England  
Woodlands  
Manton Lane  
Manton Industrial Estate  
Bedford  
MK41 7LW

Development Consent Order Number

**TR010044**

Project Title

**A428 BLACK CAT TO CAXTON GIBBET IMPROVEMENTS**

Drawing Title

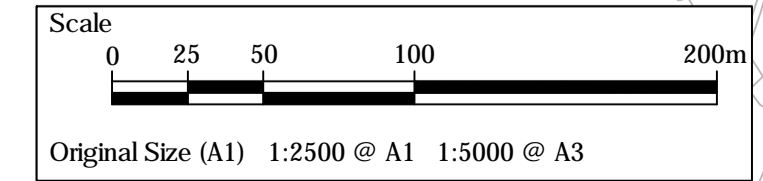
**DE-TRUNKING PLANS  
REGULATION 5(2)(O)  
SHEET 9**

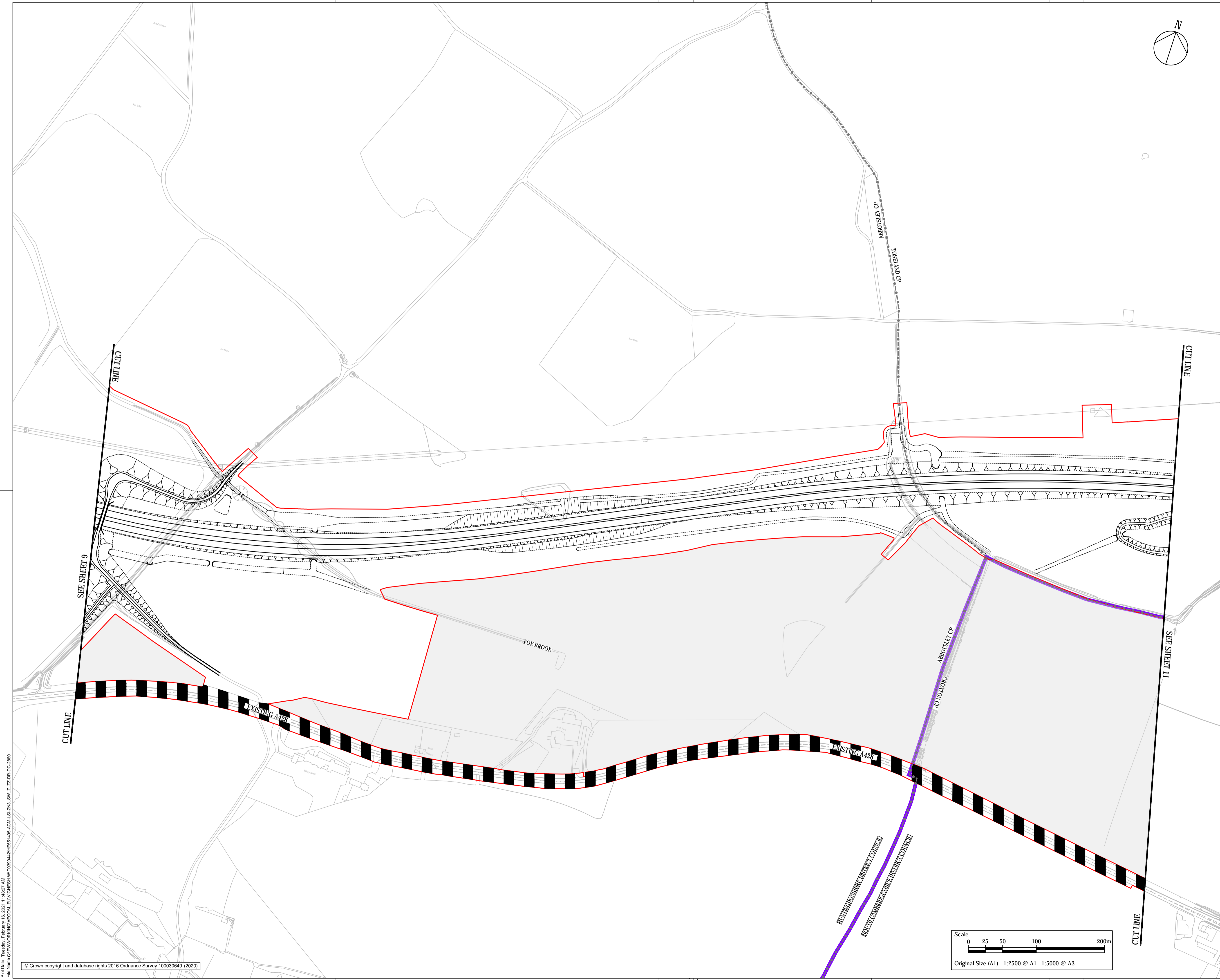
Designed BL	Drawn AD	Checked JMW	Approved TD	Date 02/02/21
Internal Project No. 60541541			Suitability D7	
Scale @ A1 1:2500			Zone ZN3	

THIS DOCUMENT HAS BEEN PREPARED PURSUANT TO AND SUBJECT TO THE TERMS OF AECOM'S APPOINTMENT BY ITS CLIENT. AECOM ACCEPTS NO LIABILITY FOR ANY USE OF THIS DOCUMENT OTHER THAN BY ITS ORIGINAL CLIENT OR FOLLOWING AECOM'S EXPRESS AGREEMENT TO SUCH USE, AND ONLY FOR THE PURPOSES FOR WHICH IT WAS PREPARED AND PROVIDED.

Drawing Number HE551495 -ACM -LSI -	1 Originator Highways England PIN	1 Volume 1	Rev P05
Location ZN3_SW_Z_ZZ -DR -DC-2859			1 Type 1 Role 1 Number

Plot Date: Tuesday, 2 February 2021 15:02:22 AM  
File Name: C:\P\WORK\BROWNE\AECOM\EU\WORK\ESH\W00030649\A428\LSI\_ZN3\_SW\_Z\_ZZ-DC-2859

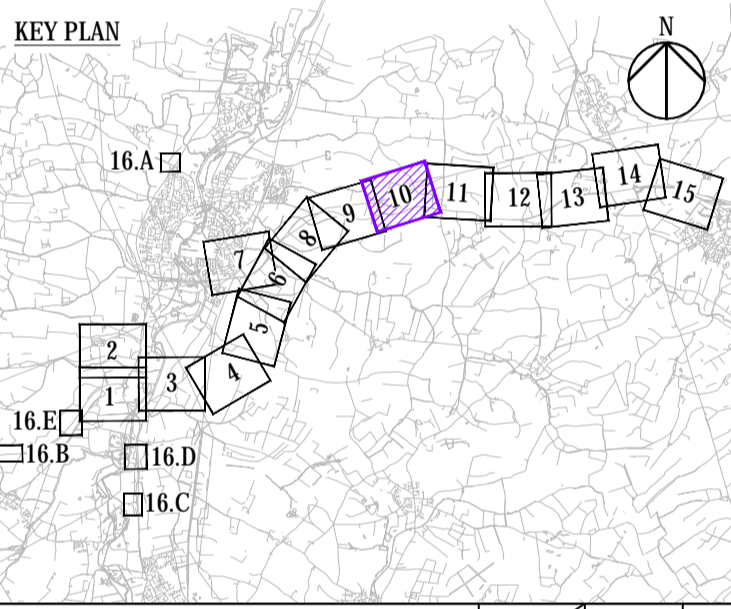




- NOTES
1. ALL DIMENSIONS ARE IN METRES UNLESS DEFINED OTHERWISE.
  2. THIS PLAN SHOULD BE READ IN CONJUNCTION WITH OTHER PLAN APPLICATION DOCUMENTS IN PARTICULAR SCHEDULE 3 OF THE DEVELOPMENT CONSENT ORDER.

LEGEND

- HIGHWAY TO BE DE-TRUNKED
- TEMPSFORD CP
- PARISH BOUNDARY
- ORDER LIMITS
- ADMINISTRATIVE BOUNDARY
- LAND NOT INCLUDED WITHIN THE ORDER LIMIT



Final for DCO Application	AD	TD	02/02/21	P05
Revision Details	By	Check	Date	Suffix

Purpose of issue

**DCO APPLICATION**

Client  
Highways England  
Woodlands  
Manton Lane  
Manton Industrial Estate  
Bedford  
MK41 7LW

Working on behalf of

Development Consent Order Number

**TR010044**

Project Title

**A428 BLACK CAT TO CAXTON GIBBET IMPROVEMENTS**

Drawing Title

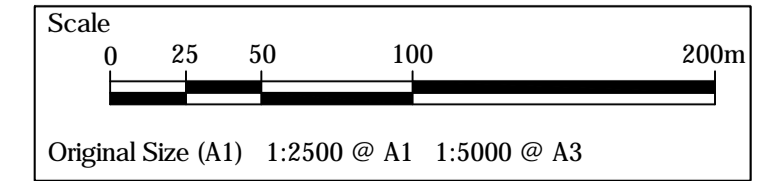
**DE-TRUNKING PLANS  
REGULATION 5(2)(O)  
SHEET 10**


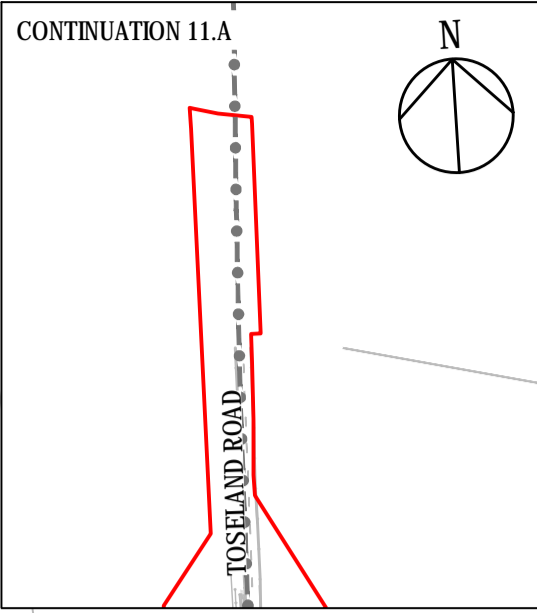
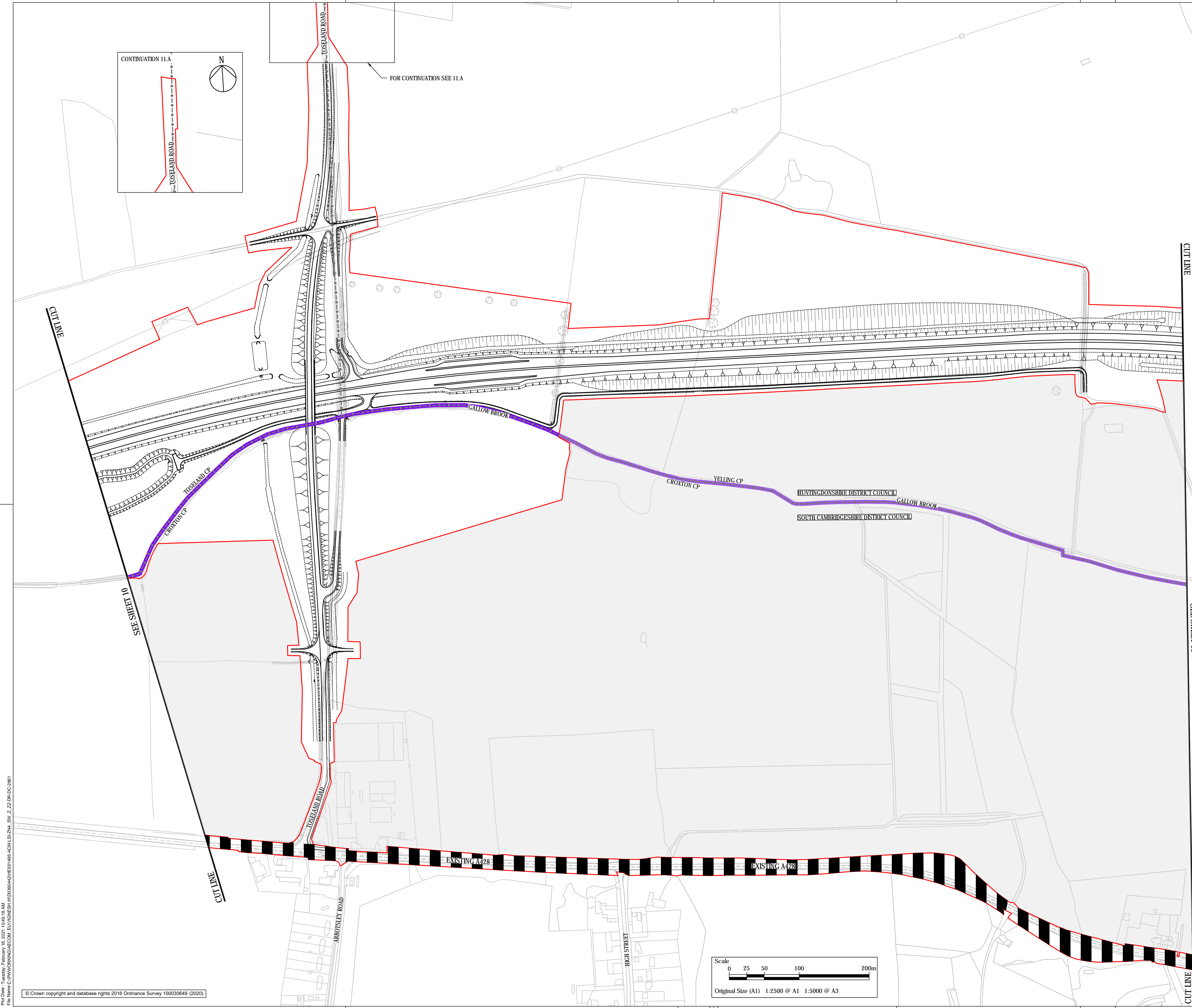
Designed BL	Drawn AD	Checked JMW	Approved TD	Date 02/02/21
Internal Project No. 60541541			Suitability D7	
Scale @ A1 1:2500			Zone ZN3	

THIS DOCUMENT HAS BEEN PREPARED PURSUANT TO AND SUBJECT TO THE TERMS OF AECOM'S APPOINTMENT BY ITS CLIENT. AECOM ACCEPTS NO LIABILITY FOR ANY USE OF THIS DOCUMENT OTHER THAN BY ITS ORIGINAL CLIENT OR FOLLOWING AECOM'S EXPRESS AGREEMENT TO SUCH USE, AND ONLY FOR THE PURPOSES FOR WHICH IT WAS PREPARED AND PROVIDED.

Drawing Number HE551495 -ACM -LSI -	1 Originator 1 Volume	Rev P05
Location ZN3_SW_Z_ZZ -DR -DC-2860	1 Type 1 Role 1 Number	

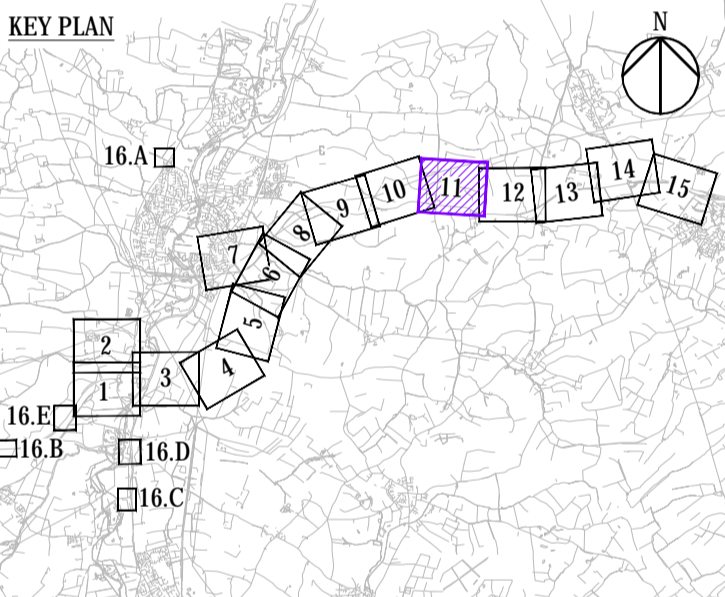
Proj Data: Template: E:\drawing\_15\_2021\_11\_03\_27\_A1  
File Name: C:\P\WORK\DR\2860\DC\LSI\HE551495-ACM-LSI-ZN3\_SW\_Z\_ZZ-DC-2860





- NOTES
1. ALL DIMENSIONS ARE IN METRES UNLESS DEFINED OTHERWISE.
  2. THIS PLAN SHOULD BE READ IN CONJUNCTION WITH OTHER PLAN APPLICATION DOCUMENTS IN PARTICULAR SCHEDULE 3 OF THE DEVELOPMENT CONSENT ORDER.

- LEGEND
- HIGHWAY TO BE DE-TRUNKED
  - TEMPSFORD CP
  - PARISH BOUNDARY
  - ORDER LIMITS
  - ADMINISTRATIVE BOUNDARY
  - LAND NOT INCLUDED WITHIN THE ORDER LIMIT



Final for DCO Application	AD	TD	02/02/21	P05
Revision Details	By	Check	Date	Suffix

### DCO APPLICATION

Client  
Highways England  
Woodlands  
Manton Lane  
Manton Industrial Estate  
Bedford  
MK41 7LW



Development Consent Order Number  
TR010044

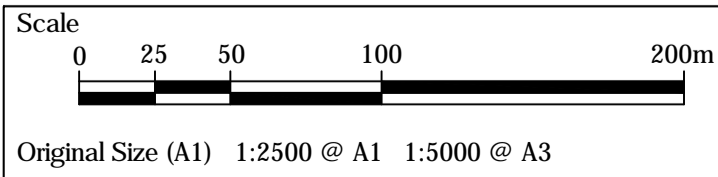
Project Title  
A428 BLACK CAT TO CAXTON GIBBET IMPROVEMENTS

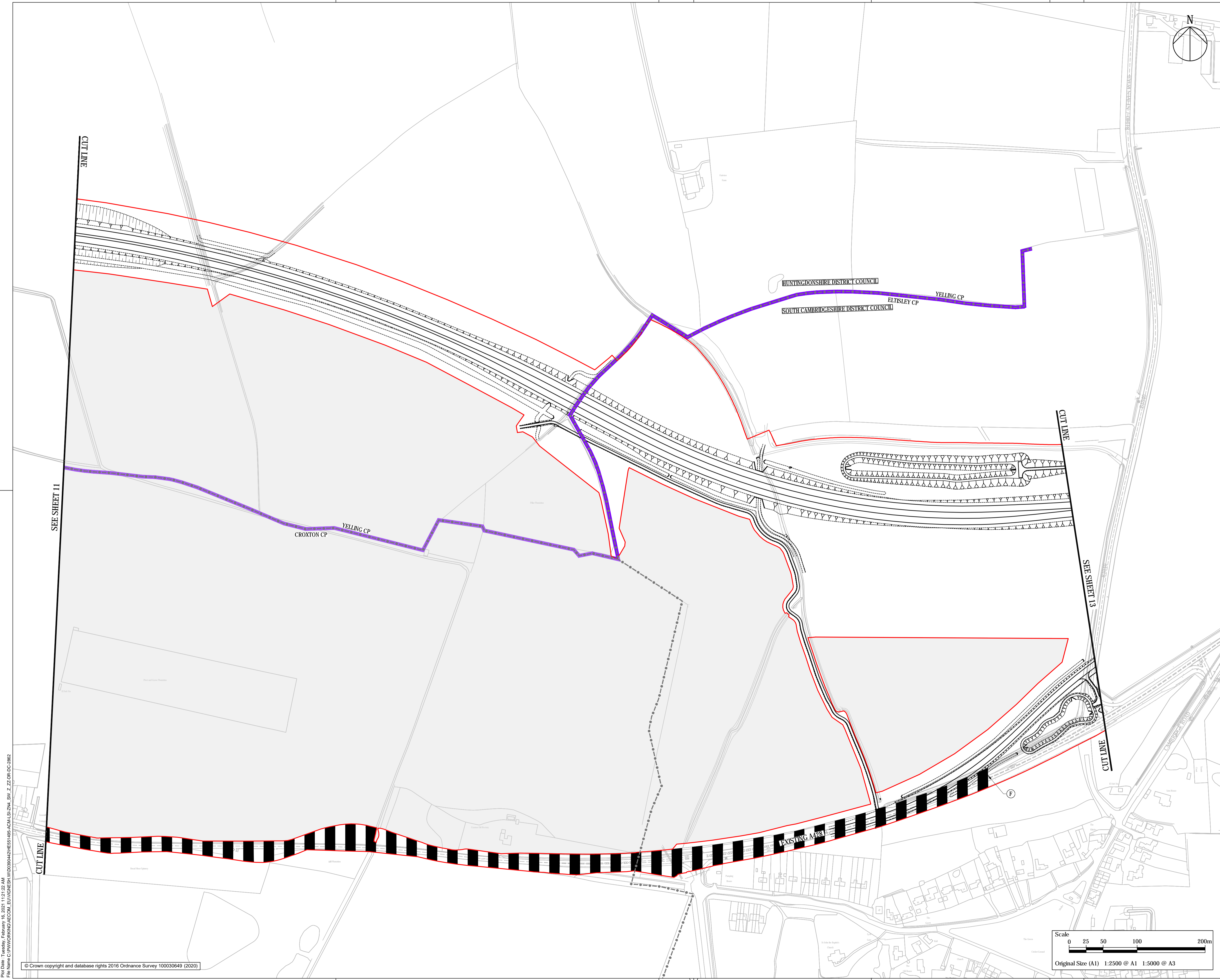
Drawing Title  
DE-TRUNKING PLANS  
REGULATION 5(2)(O)  
SHEET 11

Designed BL	Drawn AD	Checked JMW	Approved TD	Date 02/02/21
Internal Project No. 60541541		Suitability D7		
Scale @ A1 1:2500		Zone ZN4		

THIS DOCUMENT HAS BEEN PREPARED PURSUANT TO AND SUBJECT TO THE TERMS OF AECOM'S APPOINTMENT BY ITS CLIENT. AECOM ACCEPTS NO LIABILITY FOR ANY USE OF THIS DOCUMENT OTHER THAN BY ITS ORIGINAL CLIENT OR FOLLOWING AECOM'S EXPRESS AGREEMENT TO SUCH USE, AND ONLY FOR THE PURPOSES FOR WHICH IT WAS PREPARED AND PROVIDED.

Drawing Number HE551495 -ACM -LSI -	Highways England PIN ZN4_SW_Z_ZZ -DR-DC-2861	1 Originator 1 Volume 1 Type 1 Role 1 Number	Rev P05
--	---	--	------------

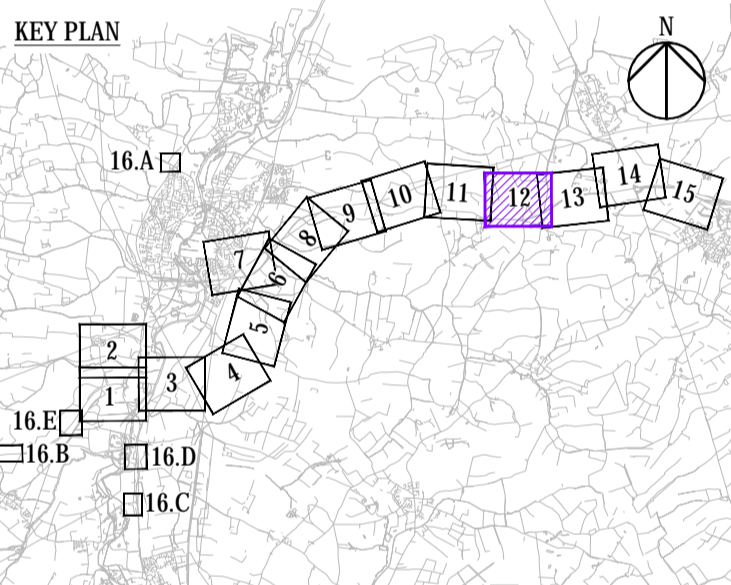




- NOTES
1. ALL DIMENSIONS ARE IN METRES UNLESS DEFINED OTHERWISE.
  2. THIS PLAN SHOULD BE READ IN CONJUNCTION WITH OTHER PLAN APPLICATION DOCUMENTS IN PARTICULAR SCHEDULE 3 OF THE DEVELOPMENT CONSENT ORDER.

LEGEND

- HIGHWAY TO BE DE-TRUNKED
- TEMPSFORD CP
- PARISH BOUNDARY
- ORDER LIMITS
- ADMINISTRATIVE BOUNDARY
- LAND NOT INCLUDED WITHIN THE ORDER LIMIT



Final for DCO Application	AD	TD	02/02/21	P05
Revision Details	By	Check	Date	Suffix

DCO APPLICATION

Client  
Highways England  
Woodlands  
Manton Lane  
Manton Industrial Estate  
Bedford  
MK41 7LW

Working on behalf of

Development Consent Order Number  
TR010044

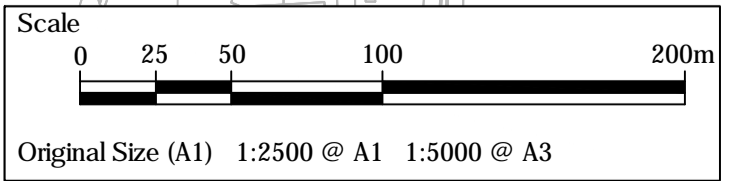
Project Title  
A428 BLACK CAT TO CAXTON GIBBET IMPROVEMENTS

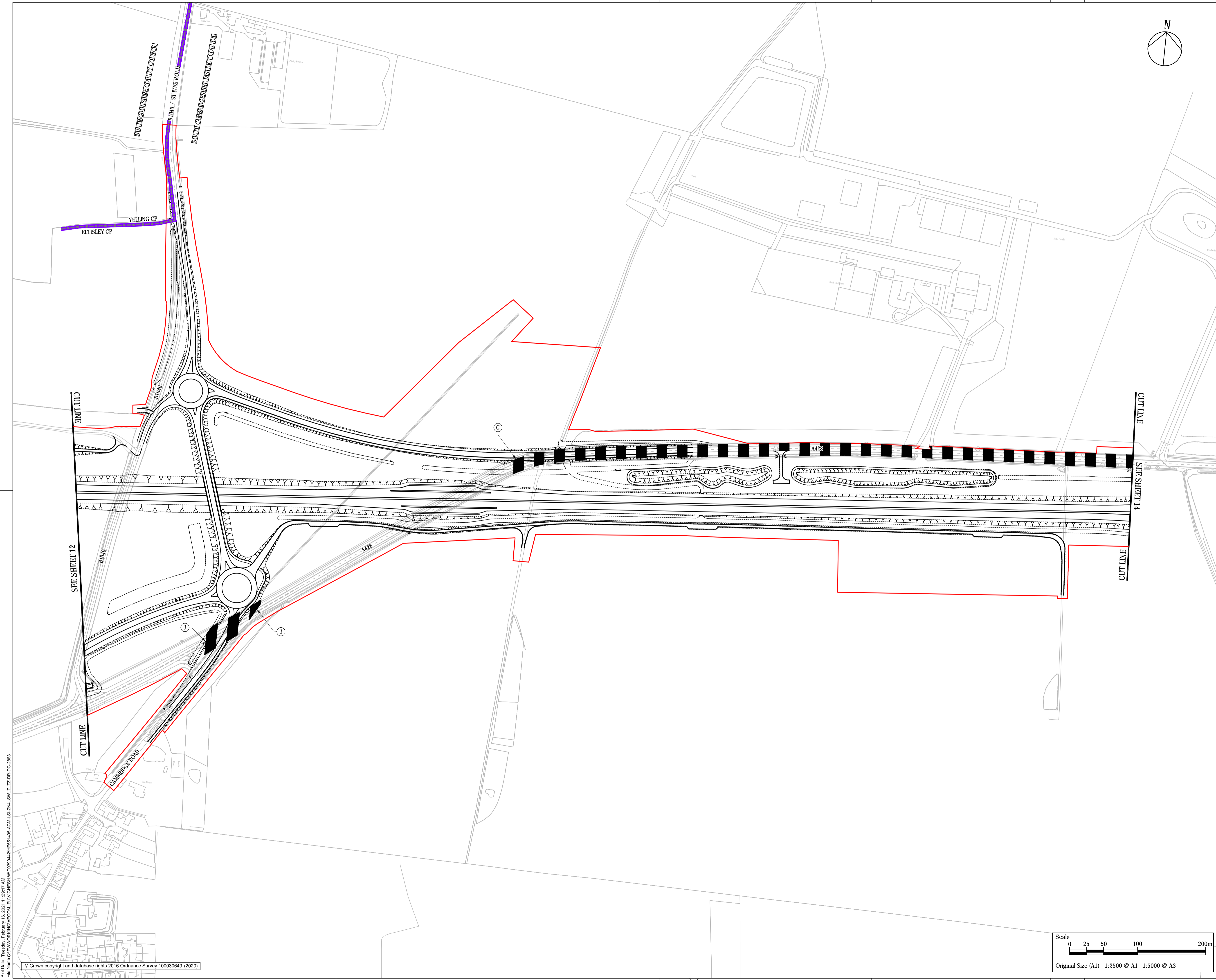
Drawing Title  
DE-TRUNKING PLANS  
REGULATION 5(2)(O)  
SHEET 12

Designed BL	Drawn AD	Checked JMW	Approved TD	Date 02/02/21
Internal Project No. 60541541			Suitability D7	
Scale @ A1 1:2500			Zone ZN4	

THIS DOCUMENT HAS BEEN PREPARED PURSUANT TO AND SUBJECT TO THE TERMS OF AECOM'S APPOINTMENT BY ITS CLIENT. AECOM ACCEPTS NO LIABILITY FOR ANY USE OF THIS DOCUMENT OTHER THAN BY ITS ORIGINAL CLIENT OR FOLLOWING AECOM'S EXPRESS AGREEMENT TO SUCH USE, AND ONLY FOR THE PURPOSES FOR WHICH IT WAS PREPARED AND PROVIDED.

Drawing Number HE551495 -ACM	1 Originator -LSI	1 Volume -DC-2862	Rev P05
Location ZN4_SW_Z_ZZ			1 Type 1 Role 1 Number





NOTES

- ALL DIMENSIONS ARE IN METRES UNLESS DEFINED OTHERWISE.
- THIS PLAN SHOULD BE READ IN CONJUNCTION WITH OTHER PLAN APPLICATION DOCUMENTS IN PARTICULAR SCHEDULE 3 OF THE DEVELOPMENT CONSENT ORDER.

LEGEND

- HIGHWAY TO BE DE-TRUNKED
- TEMPSFORD CP
- PARISH BOUNDARY
- ORDER LIMITS
- ADMINISTRATIVE BOUNDARY
- LAND NOT INCLUDED WITHIN THE ORDER LIMIT

KEY PLAN

Final for DCO Application	AD	TD	02/02/21	P05
Revision Details	By	Check	Date	Suffix
Purpose of issue				
DCO APPLICATION				
Client Highways England Woodlands Manton Lane Manton Industrial Estate Bedford MK41 7LW		Working on behalf of highways england		
Development Consent Order Number TR010044				
Project Title A428 BLACK CAT TO CAXTON GIBBET IMPROVEMENTS				
Drawing Title DE-TRUNKING PLANS REGULATION 5(2)(O) SHEET 13				
Designed BL	Drawn AD	Checked JMW	Approved TD	Date 02/02/21
Internal Project No. 60541541		Suitability D7		
Scale @ A1 1:2500		Zone ZN4		
THIS DOCUMENT HAS BEEN PREPARED PURSUANT TO AND SUBJECT TO THE TERMS OF AECOM'S APPOINTMENT BY ITS CLIENT. AECOM ACCEPTS NO LIABILITY FOR ANY USE OF THIS DOCUMENT OTHER THAN BY ITS ORIGINAL CLIENT OR FOLLOWING AECOM'S EXPRESS AGREEMENT TO SUCH USE, AND ONLY FOR THE PURPOSES FOR WHICH IT WAS PREPARED AND PROVIDED.				
Drawing Number HE551495 -ACM		1 Originator -LSI		1 Volume -
Location ZN4_SW_Z_ZZ		1 Type -DR		1 Role -DC
1 Number -2863		Rev P05		

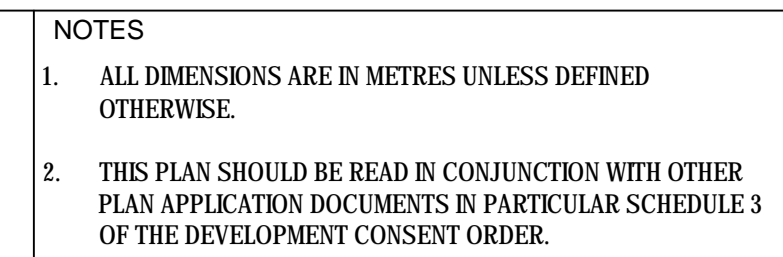
Scale


Original Size (A1) 1:2500 @ A1 1:5000 @ A3

© Crown copyright and database rights 2016 Ordnance Survey 100030649 (2020)

Plot Date: Tuesday, 2 February 2021 11:03:17 AM  
File Name: C:\P\WORKING\DCO\DCO\HE551495-ACM\LSI\ZN4\_SW\_Z\_ZZ-DC-2863







- TEMPERSFORD CP
- PARISH BOUNDARY
- ORDER LIMITS
- ADMINISTRATIVE BOUNDARY
- LAND NOT INCLUDED WITHIN THE ORDER LIMIT

NO INFORMATION  
ON THIS SHEET

Final for DCO Application	AD TD	02/02/21	P05
Revision Details	By Check	Date	Suffix

## DCO APPLICATION

Working on behalf of



**highways**  
england

TR010044

# A428 BLACK CAT TO CAXTON GIBBET IMPROVEMENTS

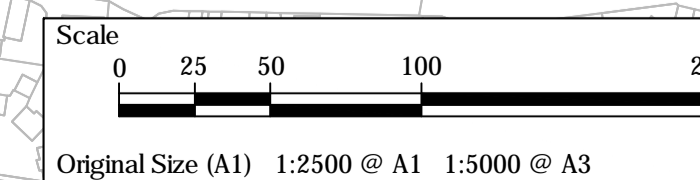
Drawing Title

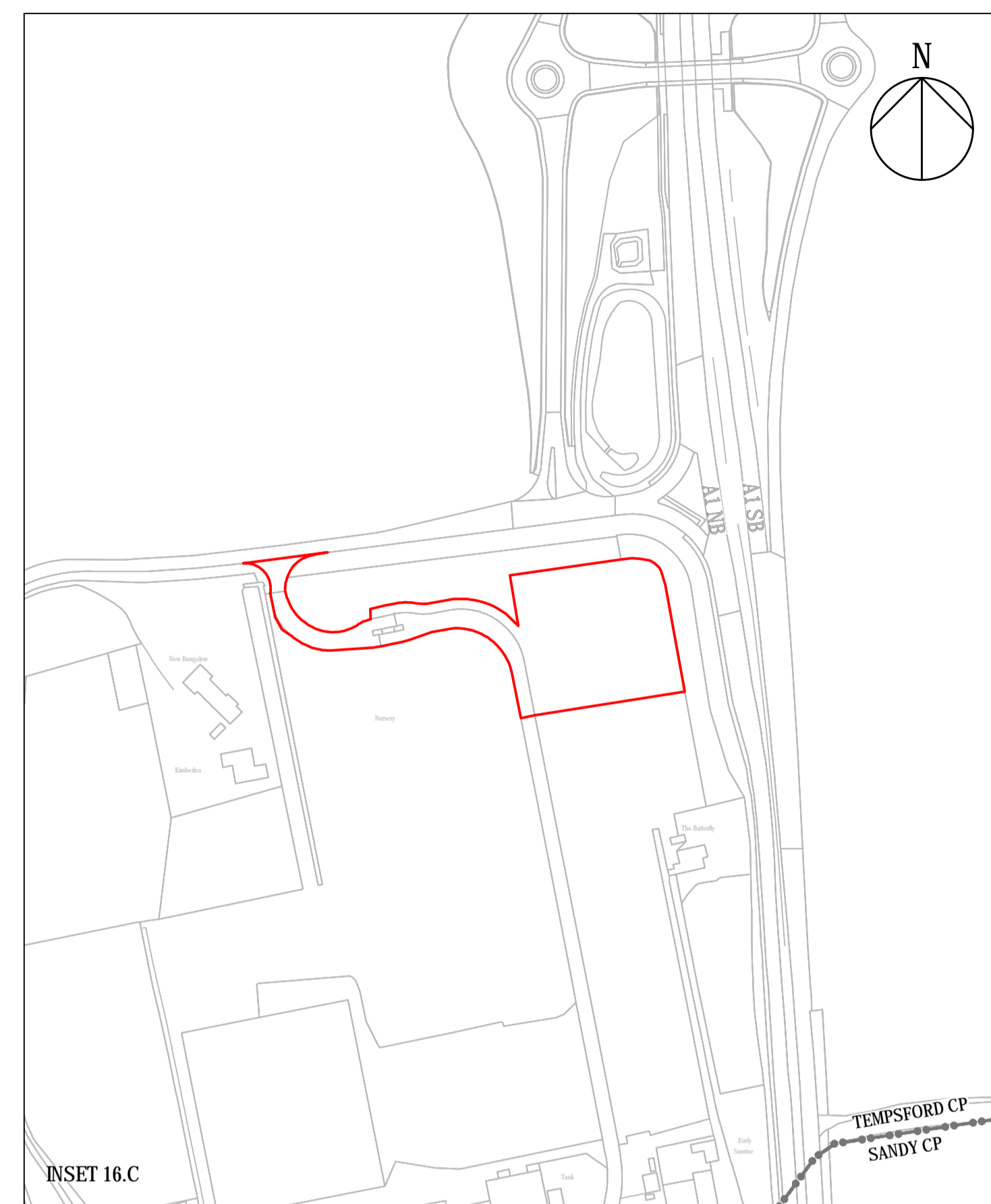
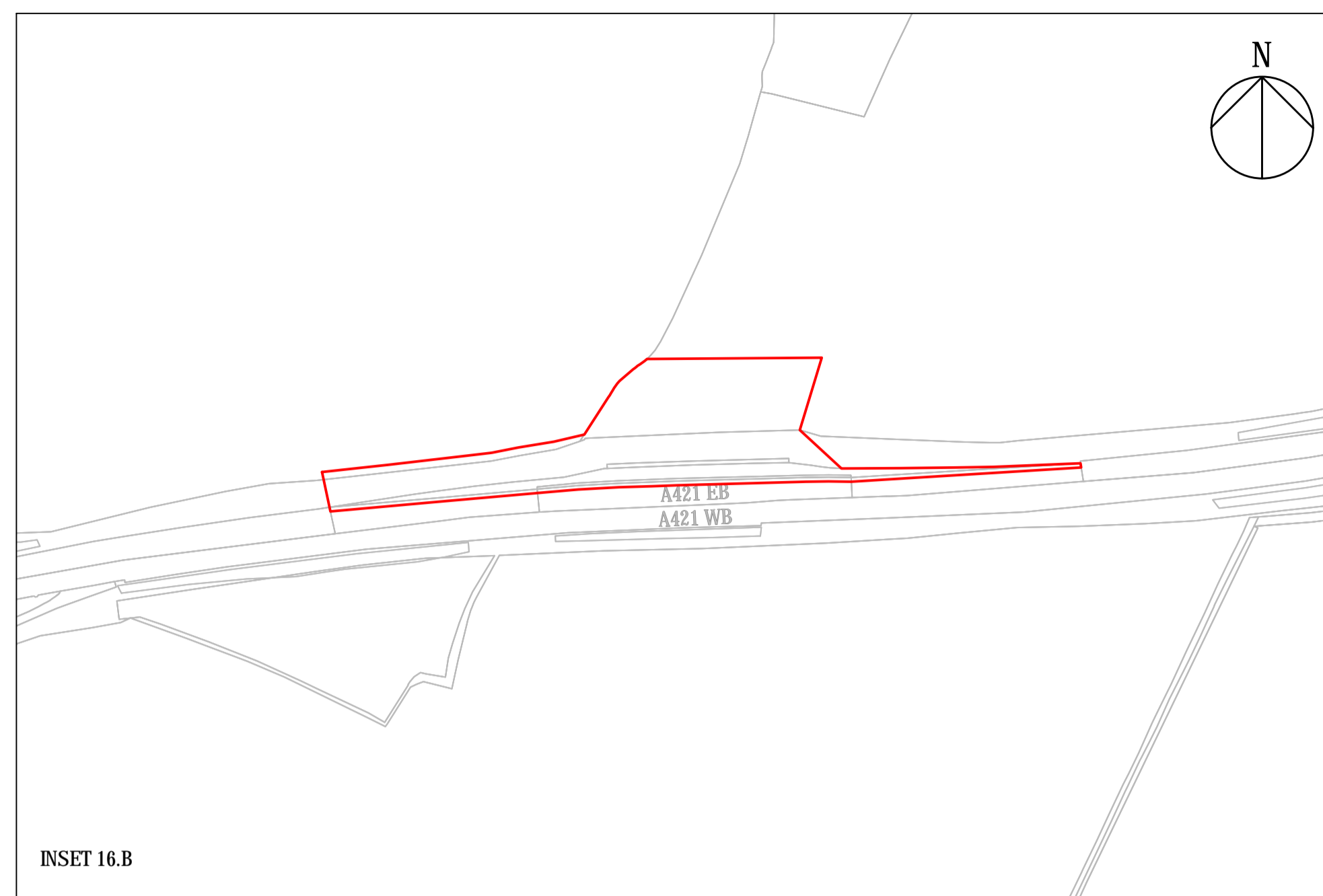
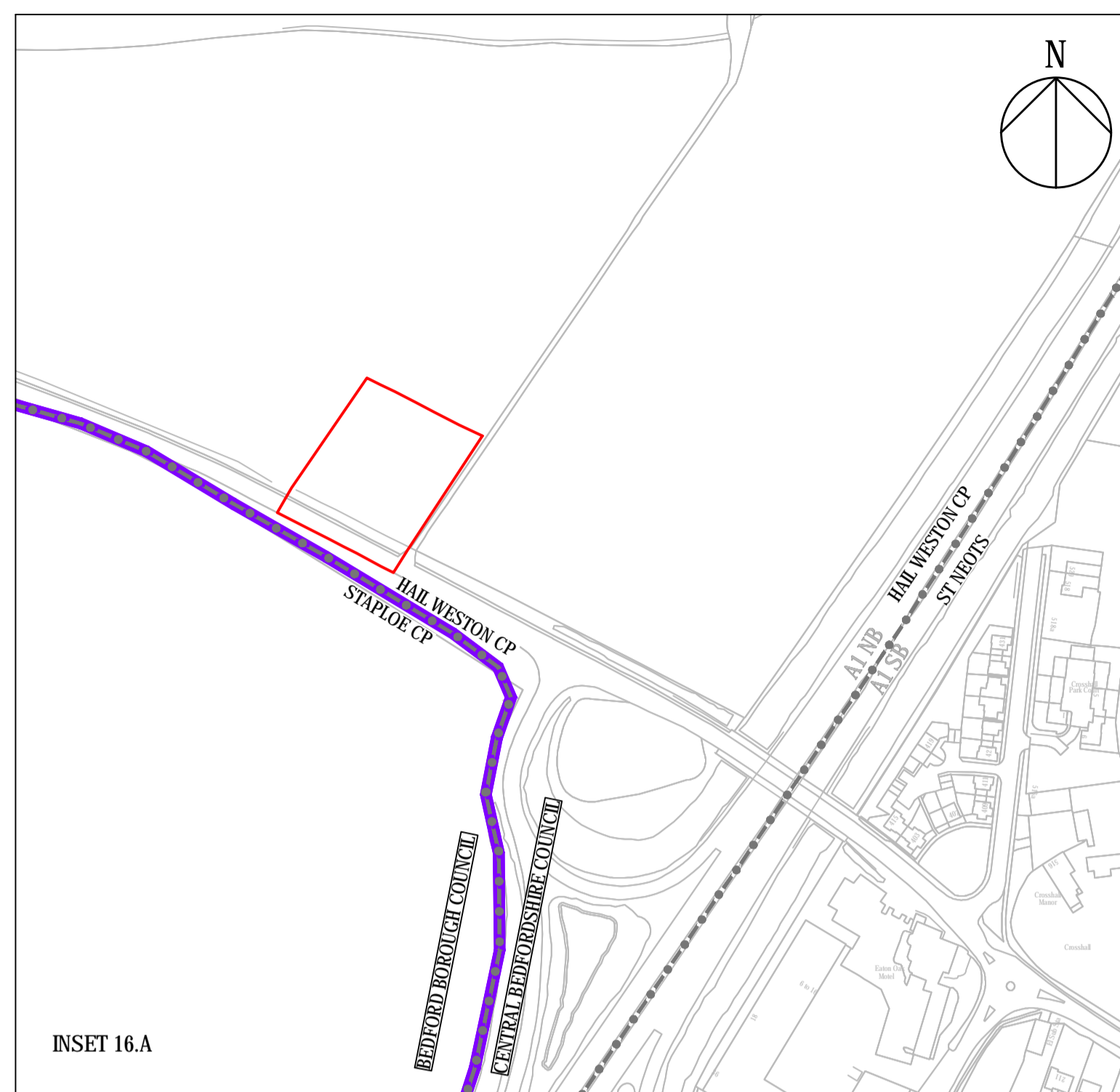
DE-TRUNKING PLANS  
REGULATION 5(2)(O)  
SHEET 15

Designed BL	Drawn AD	Checked JMW	Approved TD	Date 02/02/21
Internal Project No. 60541541			Suitability D7	
Scale @ A1 1:2500			Zone ZN5	

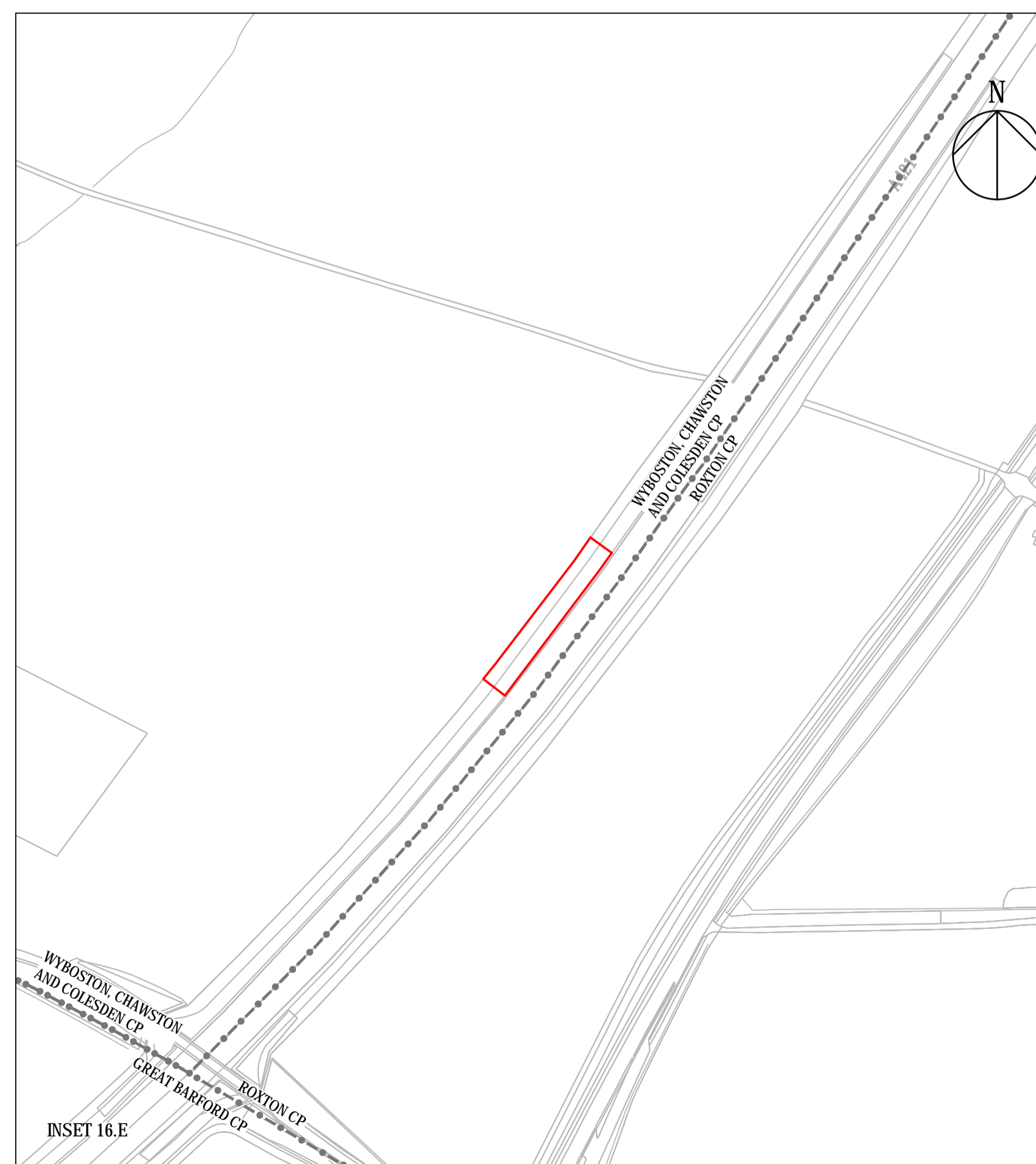
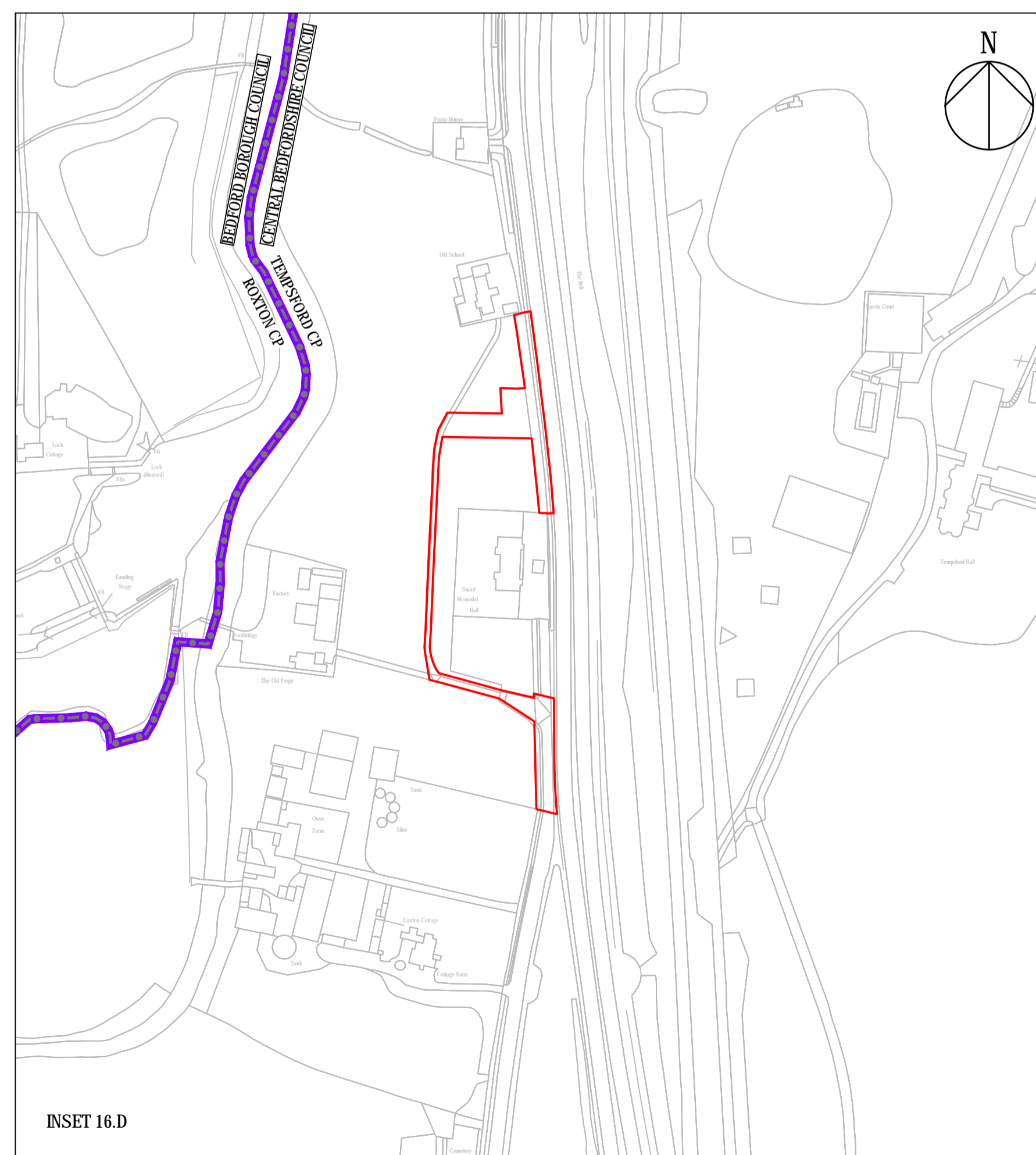
THIS DOCUMENT HAS BEEN PREPARED PURSUANT TO AND SUBJECT TO THE TERMS OF AECOM'S APPOINTMENT BY ITS CLIENT. AECOM ACCEPTS NO LIABILITY FOR ANY USE OF THIS DOCUMENT OTHER THAN BY ITS ORIGINAL CLIENT OR FOLLOWING AECOM'S EXPRESS AGREEMENT TO SUCH USE, AND ONLY FOR THE PURPOSES FOR WHICH IT WAS PREPARED AND PROVIDED.

Drawing Number			Highways England PIN		Originator	Volume	Rev
HE551495			-ACM		-LSI	-	P05
ZN5_SW_Z_ZZ			-DR		-DC	-2865	
Location			Type	Role	Number		



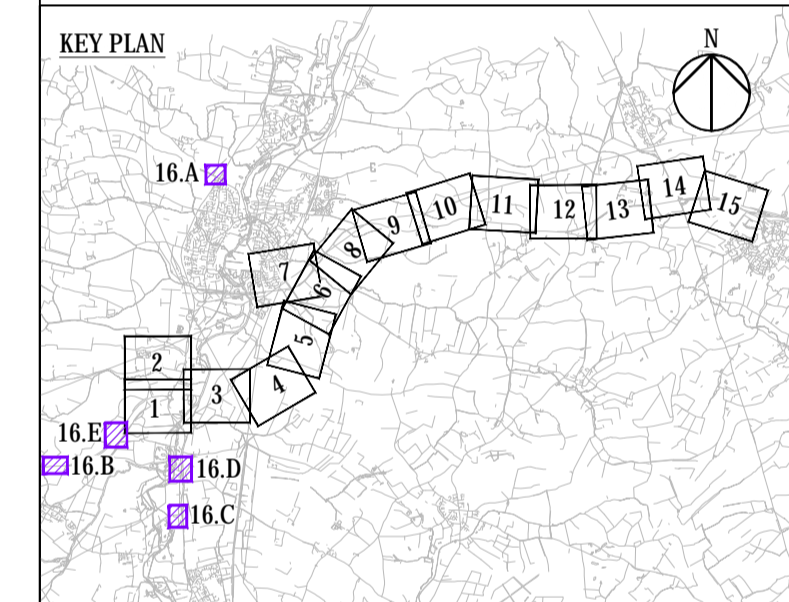
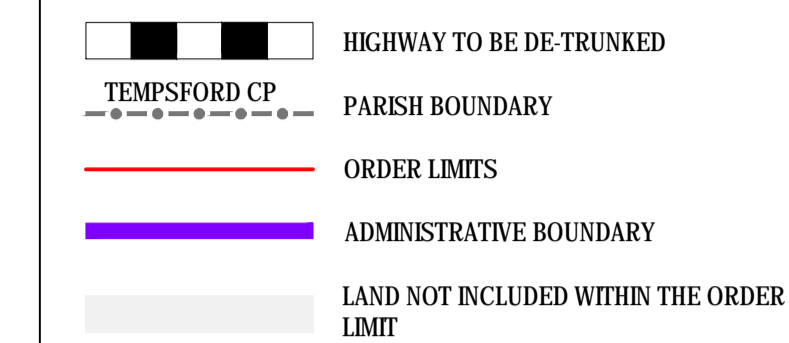


**NO INFORMATION  
ON THIS SHEET**



- |   |
|---|
| NOTES   |
| 1. ALL DIMENSIONS ARE IN METRES UNLESS DEFINED OTHERWISE.   |
| 2. THIS PLAN SHOULD BE READ IN CONJUNCTION WITH OTHER PLAN APPLICATION DOCUMENTS IN PARTICULAR SCHEDULE 3 OF THE DEVELOPMENT CONSENT ORDER. |

LEGEND



Final for DCO Application	AD TD	02/02/21	P05
Revision Details	By Check	Date	Suffix

## DCO APPLICATION

Client  
Highways England  
Woodlands  
Manton Lane  
Manton Industrial Estate  
Bedford  
MK41 7LW

Working on behalf of

 highways  
england

Development Consent Order Number

TR010044

Project Title

A428 BLACK CAT TO  
CAXTON GIBBET  
IMPROVEMENTS

Drawing Title

DE-TRUNKING PLANS  
REGULATION 5(2)(O)  
SHEET 16

Designed BL	Drawn AD	Checked JMW	Approved TD	Date 02/02/21
Internal Project No. 60541541			Suitability D7	
Scale @ A1 1:2500			Zone ZN5	

THIS DOCUMENT HAS BEEN PREPARED PURSUANT TO AND SUBJECT TO THE TERMS OF AECOM'S APPOINTMENT BY ITS CLIENT. AECOM ACCEPTS NO LIABILITY FOR ANY USE OF THIS DOCUMENT OTHER THAN BY ITS ORIGINAL CLIENT OR FOLLOWING AECOM'S EXPRESS AGREEMENT TO SUCH USE, AND ONLY FOR THE PURPOSES FOR WHICH IT WAS PREPARED AND PROVIDED.

Drawing Number			Rev	
Highways England PIN	Originator	Volume		
HE551495 -ACM			-LSI -	
ZN5_SW_Z_ZZ			-DR -DC-2866	
Location	Type	Role	Number	