

M54 to M6 Link Road
TR010054
Volume 2
2.8 Traffic Regulation Measures Plans

Regulation 5(2)(o)

Planning Act 2008

Infrastructure Planning (Applications: Prescribed
Forms and Procedure) Regulations 2009

March 2021

Infrastructure Planning

Planning Act 2008

**The Infrastructure Planning
(Applications: Prescribed Forms and
Procedure) Regulations 2009**

M54 to M6 Link Road
Development Consent Order 202[]

Traffic Regulation Measures Plans

Regulation Number	Regulation 5(2)(o)
Planning Inspectorate Scheme Reference	TR010054
Application Document Reference	2.8
Author	M54 to M6 Link Road Project Team and Highways England

Version	Date	Status of Version
P04	March 2021	Issued to the ExA at Deadline 7

Schedule of Plans included in this Application Document

Drawing Number	Drawing Title	Revision
HE514465-ACM-DCO-M54_SW_PR_Z-DR-CH-1500	TRAFFIC REGULATION MEASURES REGULATION 5(2)(O) KEY SHEET	P06
HE514465-ACM-DCO-M54_SW_PR_Z-DR-CH-1501	TRAFFIC REGULATION MEASURES REGULATION 5(2)(O) SHEET 1 OF 10	P05
HE514465-ACM-DCO-M54_SW_PR_Z-DR-CH-1502	TRAFFIC REGULATION MEASURES REGULATION 5(2)(O) SHEET 2 OF 10	P03
HE514465-ACM-DCO-M54_SW_PR_Z-DR-CH-1503	TRAFFIC REGULATION MEASURES REGULATION 5(2)(O) SHEET 3 OF 10	P03
HE514465-ACM-DCO-M54_SW_PR_Z-DR-CH-1504	TRAFFIC REGULATION MEASURES REGULATION 5(2)(O) SHEET 4 OF 10	P05
HE514465-ACM-DCO-M54_SW_PR_Z-DR-CH-1505	TRAFFIC REGULATION MEASURES REGULATION 5(2)(O) SHEET 5 OF 10	P05
HE514465-ACM-DCO-M54_SW_PR_Z-DR-CH-1506	TRAFFIC REGULATION MEASURES REGULATION 5(2)(O) SHEET 6 OF 10	P03
HE514465-ACM-DCO-M54_SW_PR_Z-DR-CH-1507	TRAFFIC REGULATION MEASURES REGULATION 5(2)(O) SHEET 7 OF 10	P03
HE514465-ACM-DCO-M54_SW_PR_Z-DR-CH-1508	TRAFFIC REGULATION MEASURES REGULATION 5(2)(O) SHEET 8 OF 10	P03
HE514465-ACM-DCO-M54_SW_PR_Z-DR-CH-1509	TRAFFIC REGULATION MEASURES REGULATION 5(2)(O) SHEET 9 OF 10	P03
HE514465-ACM-DCO-M54_SW_PR_Z-DR-CH-1510	TRAFFIC REGULATION MEASURES REGULATION 5(2)(O) SHEET 10 OF 10	P03



- NOTES
1. THIS DRAWING IS TO BE READ IN CONJUNCTION WITH ALL OTHER RELEVANT DOCUMENTATION.
 2. DO NOT SCALE FROM THIS DRAWING, USE ONLY PRINTED DIMENSIONS.
 3. ALL DIMENSIONS IN MILLIMETRES, ALL CHAINAGES, LEVELS AND COORDINATES ARE IN METRES UNLESS DEFINED OTHERWISE.
 4. THIS DRAWING IS TO BE READ IN CONJUNCTION WITH THE PROJECT HEALTH & SAFETY FILE FOR ANY IDENTIFIED POTENTIAL RISKS.
 5. THE WORKS ARE SHOWN ILLUSTRATIVELY ONLY AND ARE SUBJECT TO CHANGE THROUGH DETAILED DESIGN IN ACCORDANCE WITH THE TERMS OF THE DEVELOPMENT CONSENT ORDER.
 6. THIS PLAN WAS AMENDED IN MAY 2020 TO REMOVE A SMALL AREA OF THE ORDER LIMITS WITHIN THE HIGHWAY BOUNDARY OF THE M54 PREVIOUSLY INCLUDED FOR THE REPLACEMENT OF A ROAD SIGN. THE REPLACEMENT OF THIS SIGN IS NO LONGER REQUIRED. THIS CHANGE MEANS THAT SHROPSHIRE COUNTY COUNCIL IS NO LONGER A HOST AUTHORITY FOR THE SCHEME.

- KEY
- LIMITS OF LAND TO BE ACQUIRED OR USED PERMANENTLY OR TEMPORARILY (THE ORDER LIMITS)
 - LAND NOT INCLUDED WITHIN THE ORDER LIMITS

First Issue	MW	RR	06/12/19	P01
Clearways added.	MW	RR	18/12/19	P02
Minor amendments.	MW	RR	21/01/20	P03
Sheet 1 Inset 'A' removed.	MW	RR	12/03/20	P04
Note 6 added.	MW	RR	11/05/20	P05
Updated to reflect Oct 2020 scheme changes.	MW	RR	21/09/20	P06
Revision Details		By	Date	Suffix
		Check		

DCO APPLICATION

Client
Highways England
Floor 5
Two Colmore Square
38 Colmore Circus
Birmingham
B4 6BN



Development Consent Order Number
TR010054

Project Title
M54 to M6 Link Road

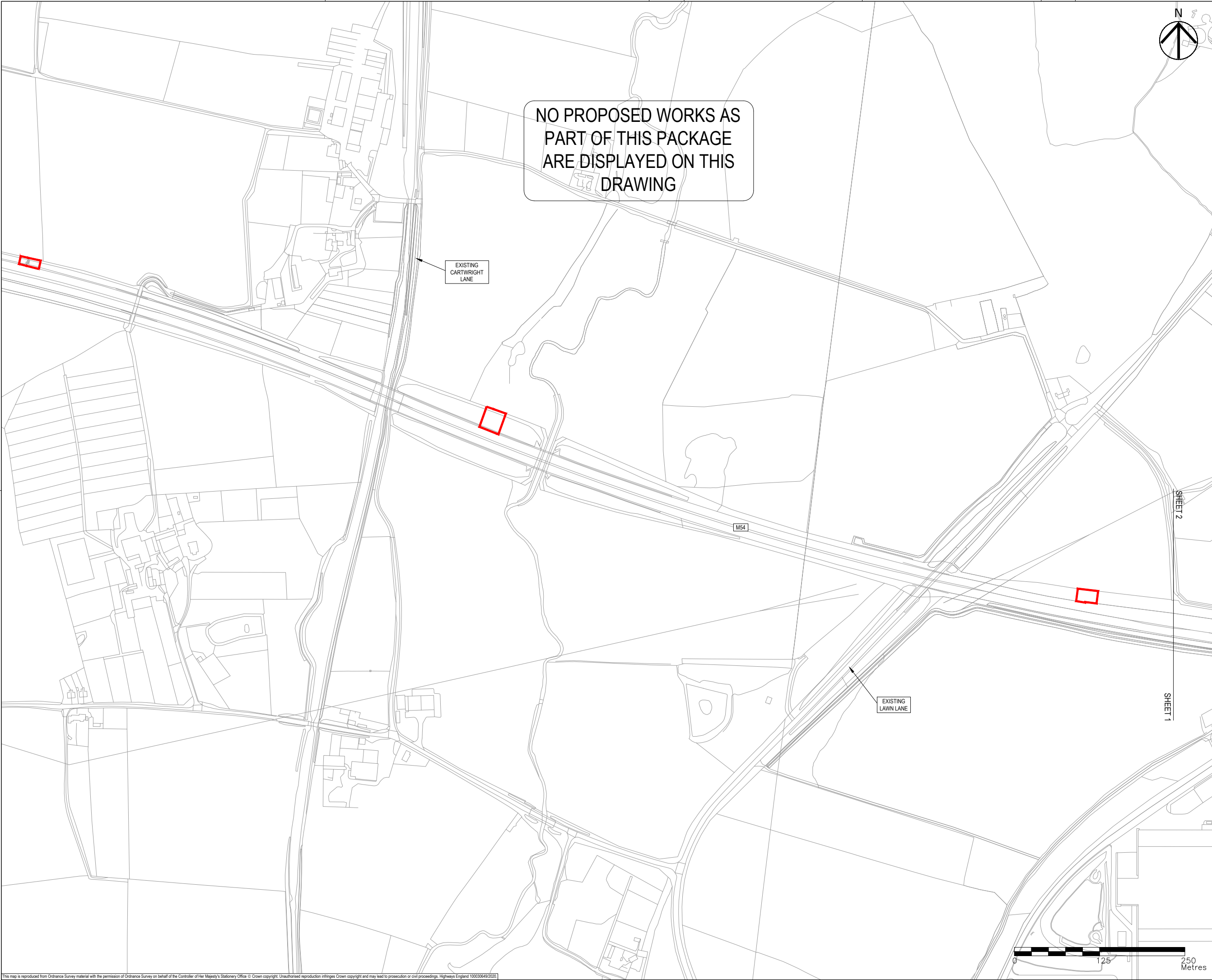
Development Consent Order Drawing Number
TR010054/APP/2.8

Drawing Title
TRAFFIC REGULATION MEASURES, REGULATION 5(2)(O) KEY SHEET

Designed MW	Drawn MW	Checked AM	Approved RR	Date 21/09/20
Internal Project No. 60536736		Suitability S8		
Scale @ A1 1:20000H/1:20000V		Zone Development Consent Order		

THIS DOCUMENT HAS BEEN PREPARED PURSUANT TO AND SUBJECT TO THE TERMS OF AECOM'S APPOINTMENT BY ITS CLIENT. AECOM ACCEPTS NO LIABILITY FOR ANY USE OF THIS DOCUMENT OTHER THAN BY ITS ORIGINAL CLIENT OR FOLLOWING AECOM'S EXPRESS AGREEMENT TO SUCH USE, AND ONLY FOR THE PURPOSES FOR WHICH IT WAS PREPARED AND PROVIDED.

Drawing Number HE514465 -ACM	Volume -DCO-	Rev P06
Location M54_SW_PR_Z	Type -DR-CH-1500	Number 1



NO PROPOSED WORKS AS
PART OF THIS PACKAGE
ARE DISPLAYED ON THIS
DRAWING

- NOTES
1. THIS DRAWING IS TO BE READ IN CONJUNCTION WITH ALL OTHER RELEVANT DOCUMENTATION.
 2. DO NOT SCALE FROM THIS DRAWING, USE ONLY PRINTED DIMENSIONS.
 3. ALL DIMENSIONS IN MILLIMETRES, ALL CHAINAGES, LEVELS AND COORDINATES ARE IN METRES UNLESS DEFINED OTHERWISE.
 4. THIS DRAWING IS TO BE READ IN CONJUNCTION WITH THE PROJECT HEALTH & SAFETY FILE FOR ANY IDENTIFIED POTENTIAL RISKS.
 5. THE WORKS ARE SHOWN ILLUSTRATIVELY ONLY AND ARE SUBJECT TO CHANGE THROUGH DETAILED DESIGN IN ACCORDANCE WITH THE TERMS OF THE DEVELOPMENT CONSENT ORDER.
 6. THIS PLAN WAS AMENDED IN MAY 2020 TO REMOVE A SMALL AREA OF THE ORDER LIMITS WITHIN THE HIGHWAY BOUNDARY OF THE M54 PREVIOUSLY INCLUDED FOR THE REPLACEMENT OF A ROAD SIGN. THE REPLACEMENT OF THIS SIGN IS NO LONGER REQUIRED. THIS CHANGE MEANS THAT SHROPSHIRE COUNTY COUNCIL IS NO LONGER A HOST AUTHORITY FOR THE SCHEME.

- KEY
- LIMITS OF LAND TO BE ACQUIRED OR USED PERMANENTLY OR TEMPORARILY (THE ORDER LIMITS)
 - LAND NOT INCLUDED WITHIN THE ORDER LIMITS
 - PROPOSED 30mph SPEED LIMIT
 - PROPOSED 40mph SPEED LIMIT
 - PROPOSED 50mph SPEED LIMIT
 - PROPOSED NATIONAL SPEED LIMIT
 - PROPOSED SPECIAL ROAD SPEED LIMIT
 - PROPOSED CLEARWAY
 - PROPOSED PROHIBITION OF ENTRY
 - PROPOSED NO THROUGH ROAD
 - EXISTING NO RIGHT TURN
 - EXISTING NO LEFT TURN
 - EXISTING WEIGHT RESTRICTION
 - PROPOSED STRUCTURE

First Issue	MW	RR	06/12/19	P01
Clearways added.	MW	RR	18/12/19	P02
Sheet 1 Inset 'A' removed.	MW	RR	12/03/20	P03
Note 6 added.	MW	RR	11/05/20	P04
Updated to reflect Oct 2020 scheme changes.	MW	RR	21/09/20	P05
Revision Details		By	Check	Date
				Suffix

Purpose of issue

DCO APPLICATION

Client
Highways England
Floor 5
Two Colmore Square
38 Colmore Circus
Birmingham
B4 6BN

Development Consent Order Number
TR010054

Project Title
M54 to M6 Link Road

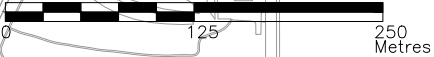
Development Consent Order Drawing Number
TR010054/APP/2.8


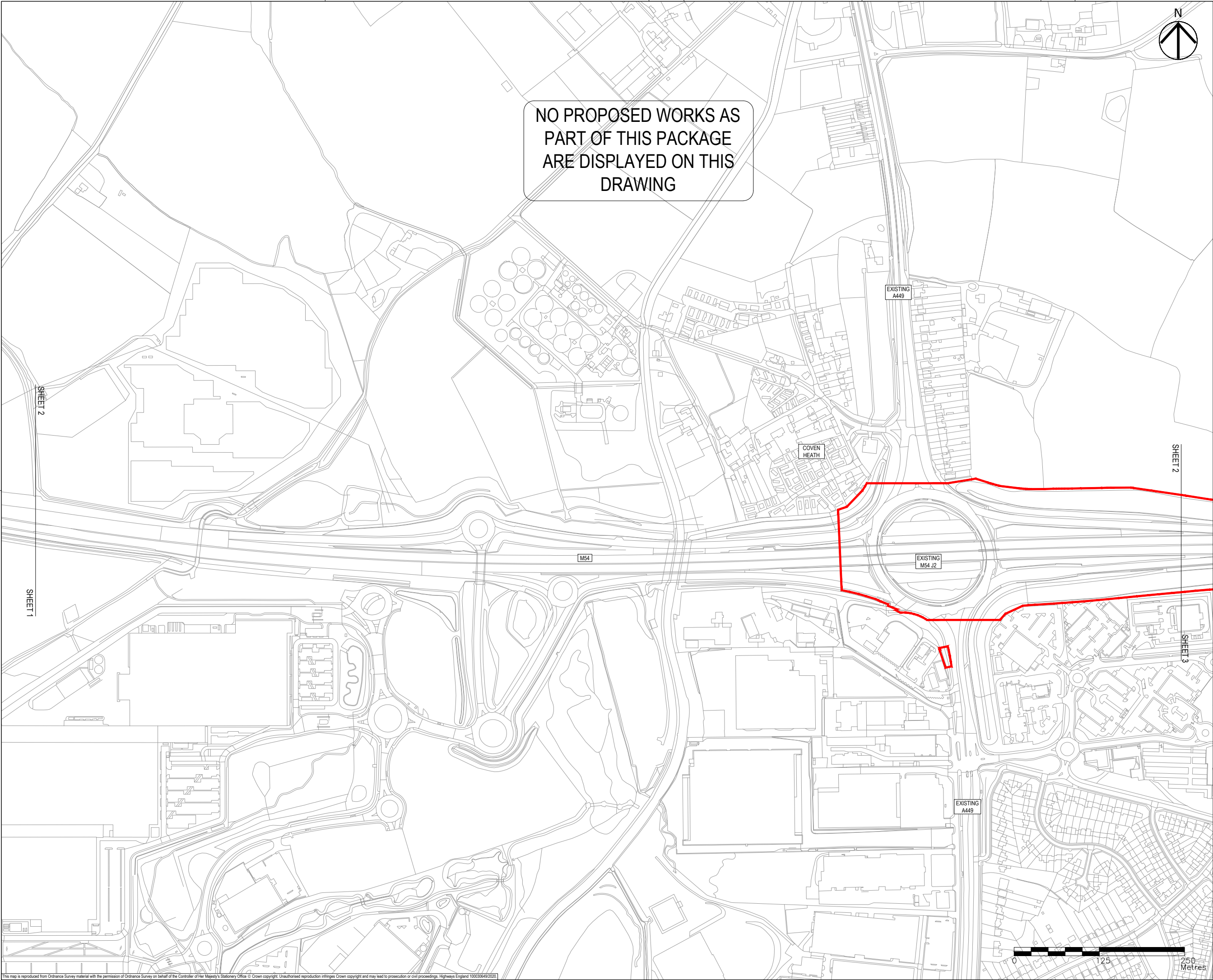
Drawing Title
TRAFFIC REGULATION
MEASURES,
REGULATION 5(2)(O)
SHEET 1 OF 10

Designed MW	Drawn MW	Checked JH	Approved RR	Date 21/09/20
Internal Project No. 60536736		Suitability S8		
Scale @ A1 1:2500H/1:2500V		Zone Development Consent Order		

THIS DOCUMENT HAS BEEN PREPARED PURSUANT TO AND SUBJECT TO THE TERMS OF AECOM'S APPOINTMENT BY ITS CLIENT. AECOM ACCEPTS NO LIABILITY FOR ANY USE OF THIS DOCUMENT OTHER THAN BY ITS ORIGINAL CLIENT OR FOLLOWING AECOM'S EXPRESS AGREEMENT TO SUCH USE, AND ONLY FOR THE PURPOSES FOR WHICH IT WAS PREPARED AND PROVIDED.

Drawing Number HE514465	Highways England PIN -ACM	1 Originator -DCO-	1 Volume -DR-CH-1501	Rev P05
Location Z1_SW_PR_Z		1 Type I	1 Role I	1 Number I





- NOTES
1. THIS DRAWING IS TO BE READ IN CONJUNCTION WITH ALL OTHER RELEVANT DOCUMENTATION.
 2. DO NOT SCALE FROM THIS DRAWING, USE ONLY PRINTED DIMENSIONS.
 3. ALL DIMENSIONS IN MILLIMETRES, ALL CHAINAGES, LEVELS AND COORDINATES ARE IN METRES UNLESS DEFINED OTHERWISE.
 4. THIS DRAWING IS TO BE READ IN CONJUNCTION WITH THE PROJECT HEALTH & SAFETY FILE FOR ANY IDENTIFIED POTENTIAL RISKS.
 5. THE WORKS ARE SHOWN ILLUSTRATIVELY ONLY AND ARE SUBJECT TO CHANGE THROUGH DETAILED DESIGN IN ACCORDANCE WITH THE TERMS OF THE DEVELOPMENT CONSENT ORDER.

- KEY
- LIMITS OF LAND TO BE ACQUIRED OR USED PERMANENTLY OR TEMPORARILY (THE ORDER LIMITS)
 - LAND NOT INCLUDED WITHIN THE ORDER LIMITS
 - PROPOSED 30mph SPEED LIMIT
 - PROPOSED 40mph SPEED LIMIT
 - PROPOSED 50mph SPEED LIMIT
 - PROPOSED NATIONAL SPEED LIMIT
 - PROPOSED SPECIAL ROAD SPEED LIMIT
 - PROPOSED CLEARWAY
 - PROPOSED PROHIBITION OF ENTRY
 - PROPOSED NO THROUGH ROAD
 - EXISTING NO RIGHT TURN
 - EXISTING NO LEFT TURN
 - EXISTING WEIGHT RESTRICTION
 - PROPOSED STRUCTURE

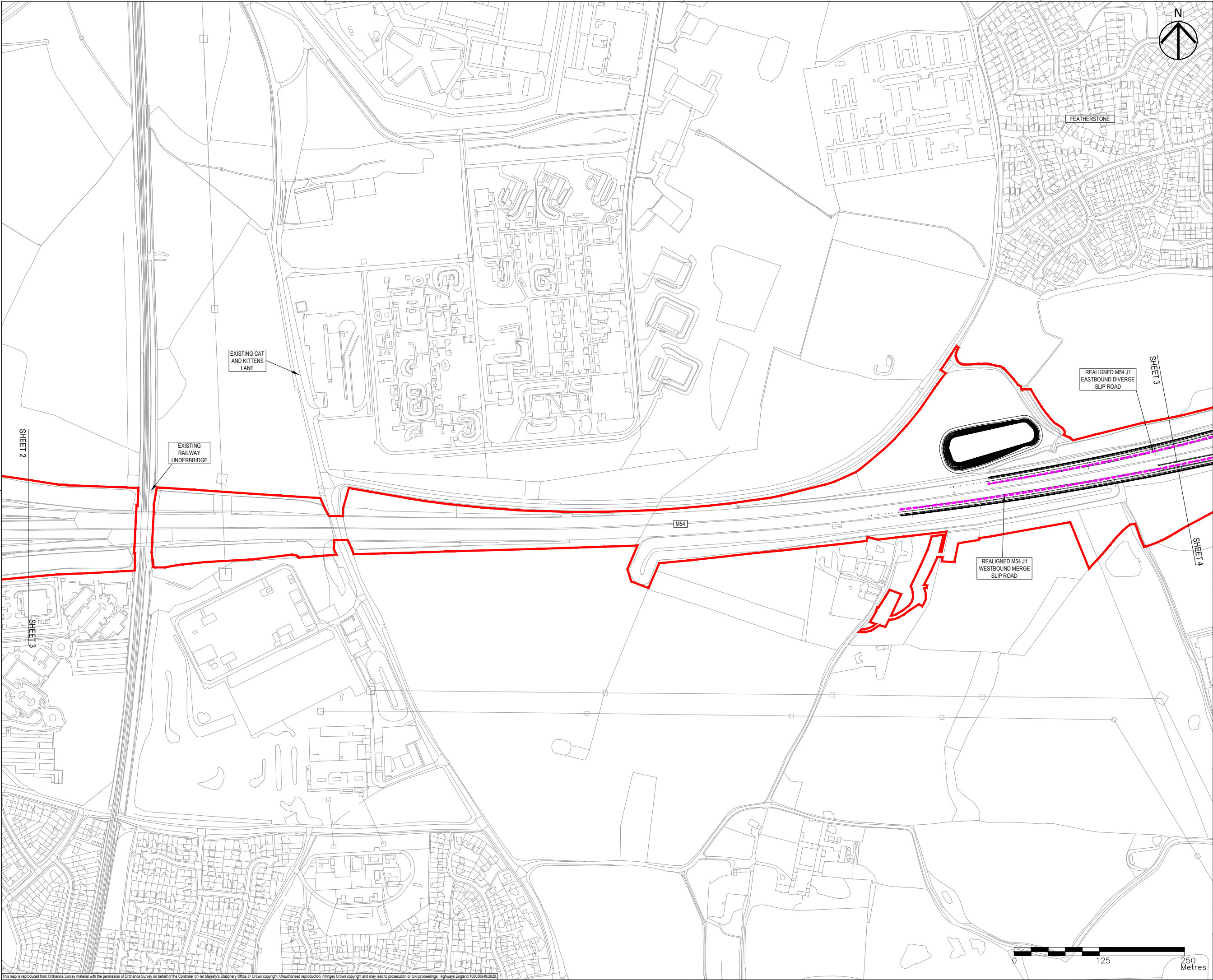
First Issue	MW	RR	06/12/19	P01
Clearways added.	MW	RR	18/12/19	P02
Updated to reflect Oct 2020 scheme changes.	MW	RR	21/09/20	P03
Revision Details		By	Check	Date
Purpose of issue		Suffix		

DCO APPLICATION	
Client Highways England Floor 5 Two Colmore Square 38 Colmore Circus Birmingham B4 6BN	
Development Consent Order Number TR010054	
Project Title M54 to M6 Link Road	

Development Consent Order Drawing Number TR010054/APP/2.8
--

Drawing Title TRAFFIC REGULATION MEASURES, REGULATION 5(2)(O) SHEET 2 OF 10	
--	--

Designed MW	Drawn MW	Checked JH	Approved RR	Date 21/09/20
Internal Project No. 60536736		Suitability S8		
Scale @ A1 1:2500H/1:2500V		Zone Development Consent Order		
THIS DOCUMENT HAS BEEN PREPARED PURSUANT TO AND SUBJECT TO THE TERMS OF AECOM'S APPOINTMENT BY ITS CLIENT. AECOM ACCEPTS NO LIABILITY FOR ANY USE OF THIS DOCUMENT OTHER THAN BY ITS ORIGINAL CLIENT OR FOLLOWING AECOM'S EXPRESS AGREEMENT TO SUCH USE, AND ONLY FOR THE PURPOSES FOR WHICH IT WAS PREPARED AND PROVIDED.				
Drawing Number HE514465		1 Originator -ACM		1 Volume -DCO-
Highways England PIN Z1_SW_PR_Z		-DR-CH-1502		Rev P03
Location		1 Type 1 Role 1 Number		



- NOTES
1. THIS DRAWING IS TO BE READ IN CONJUNCTION WITH ALL OTHER RELEVANT DOCUMENTATION.
 2. DO NOT SCALE FROM THIS DRAWING, USE ONLY PRINTED DIMENSIONS.
 3. ALL DIMENSIONS IN MILLIMETRES, ALL CHAINAGES, LEVELS AND COORDINATES ARE IN METRES UNLESS DEFINED OTHERWISE.
 4. THIS DRAWING IS TO BE READ IN CONJUNCTION WITH THE PROJECT HEALTH & SAFETY FILE FOR ANY IDENTIFIED POTENTIAL RISKS.
 5. THE WORKS ARE SHOWN ILLUSTRATIVELY ONLY AND ARE SUBJECT TO CHANGE THROUGH DETAILED DESIGN IN ACCORDANCE WITH THE TERMS OF THE DEVELOPMENT CONSENT ORDER.

- KEY
- LIMITS OF LAND TO BE ACQUIRED OR USED PERMANENTLY OR TEMPORARILY (THE ORDER LIMITS)
 - LAND NOT INCLUDED WITHIN THE ORDER LIMITS
 - PROPOSED 30mph SPEED LIMIT
 - PROPOSED 40mph SPEED LIMIT
 - PROPOSED 50mph SPEED LIMIT
 - PROPOSED NATIONAL SPEED LIMIT
 - PROPOSED SPECIAL ROAD SPEED LIMIT
 - PROPOSED CLEARWAY
 - PROPOSED PROHIBITION OF ENTRY
 - PROPOSED NO THROUGH ROAD
 - EXISTING NO RIGHT TURN
 - EXISTING NO LEFT TURN
 - EXISTING WEIGHT RESTRICTION
 - PROPOSED STRUCTURE

First Issue	MW	RR	06/12/19	P01
Clearways added.	MW	RR	18/12/19	P02
Updated to reflect Oct 2020 scheme changes.	MW	RR	21/09/20	P03
Revision Details	By	Check	Date	Suffix

Purpose of issue	DCO APPLICATION
Client	Highways England Floor 5 Two Colmore Square 38 Colmore Circus Birmingham B4 6BN
Development Consent Order Number	TR010054
Project Title	M54 to M6 Link Road

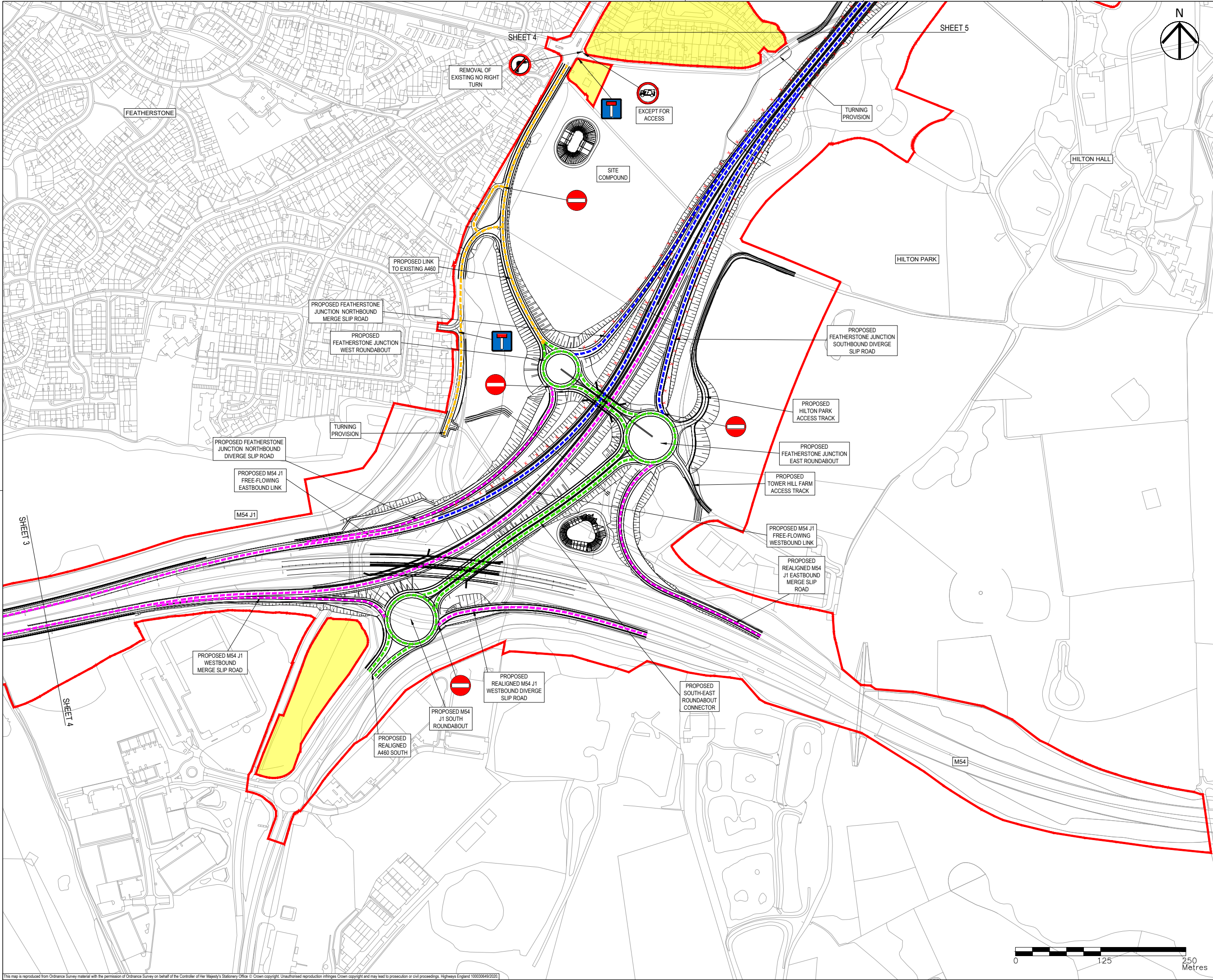
Development Consent Order Drawing Number
TR010054/APP/2.8

Drawing Title
TRAFFIC REGULATION MEASURES, REGULATION 5(2)(O) SHEET 3 OF 10

Designed MW	Draw MW	Checked AM	Approved RR	Date 21/09/20
Internal Project No. 60536736	Suitability S8	Zone	Development Consent Order	
Scale @ A1 1:2500H/1:2500V				

THIS DOCUMENT HAS BEEN PREPARED PURSUANT TO AND SUBJECT TO THE TERMS OF AECOM'S APPOINTMENT BY ITS CLIENT. AECOM ACCEPTS NO LIABILITY FOR ANY USE OF THIS DOCUMENT OTHER THAN BY ITS ORIGINAL CLIENT OR FOLLOWING AECOM'S EXPRESS AGREEMENT TO SUCH USE, AND ONLY FOR THE PURPOSES FOR WHICH IT WAS PREPARED AND PROVIDED.

Drawing Number HE514465	Highways England PIN -ACM	I Originator -DCO-	I Volume DR-CH-1503	Rev P03
Location Z1_SW_PR_Z	I Type	I Role	I Number	



- NOTES
1. THIS DRAWING IS TO BE READ IN CONJUNCTION WITH ALL OTHER RELEVANT DOCUMENTATION.
 2. DO NOT SCALE FROM THIS DRAWING, USE ONLY PRINTED DIMENSIONS.
 3. ALL DIMENSIONS IN MILLIMETRES, ALL CHAINAGES, LEVELS AND COORDINATES ARE IN METRES UNLESS DEFINED OTHERWISE.
 4. THIS DRAWING IS TO BE READ IN CONJUNCTION WITH THE PROJECT HEALTH & SAFETY FILE FOR ANY IDENTIFIED POTENTIAL RISKS.
 5. THE WORKS ARE SHOWN ILLUSTRATIVELY ONLY AND ARE SUBJECT TO CHANGE THROUGH DETAILED DESIGN IN ACCORDANCE WITH THE TERMS OF THE DEVELOPMENT CONSENT ORDER.

- KEY
- LIMITS OF LAND TO BE ACQUIRED OR USED PERMANENTLY OR TEMPORARILY (THE ORDER LIMITS)
 - LAND NOT INCLUDED WITHIN THE ORDER LIMITS
 - PROPOSED 30mph SPEED LIMIT
 - PROPOSED 40mph SPEED LIMIT
 - PROPOSED 50mph SPEED LIMIT
 - PROPOSED NATIONAL SPEED LIMIT
 - PROPOSED SPECIAL ROAD SPEED LIMIT
 - PROPOSED CLEARWAY
 - PROPOSED PROHIBITION OF ENTRY
 - PROPOSED NO THROUGH ROAD
 - EXISTING NO RIGHT TURN
 - EXISTING NO LEFT TURN
 - EXISTING WEIGHT RESTRICTION
 - PROPOSED STRUCTURE

First Issue	MW	RR	06/12/19	P01
Clearways added.	MW	RR	18/12/19	P02
Minor amendments.	MW	RR	21/01/20	P03
Updated to reflect Oct 2020 scheme changes.	MW	RR	22/09/20	P04
DCO changes around A460 tie in	EL	RR	23/03/21	P05
Revision Details		By	Check	Date
Purpose of issue		DCO APPLICATION		

Client		Highways England	
Floor 5		Two Colmore Square	
38 Colmore Circus		Birmingham	
B4 6BN		Development Consent Order Number	
TR010054		Project Title	
M54 to M6 Link Road		Development Consent Order Drawing Number	
TR010054/APP/2.8		Drawing Title	
TRAFFIC REGULATION MEASURES, REGULATION 5(2)(O)		SHEET 4 OF 10	

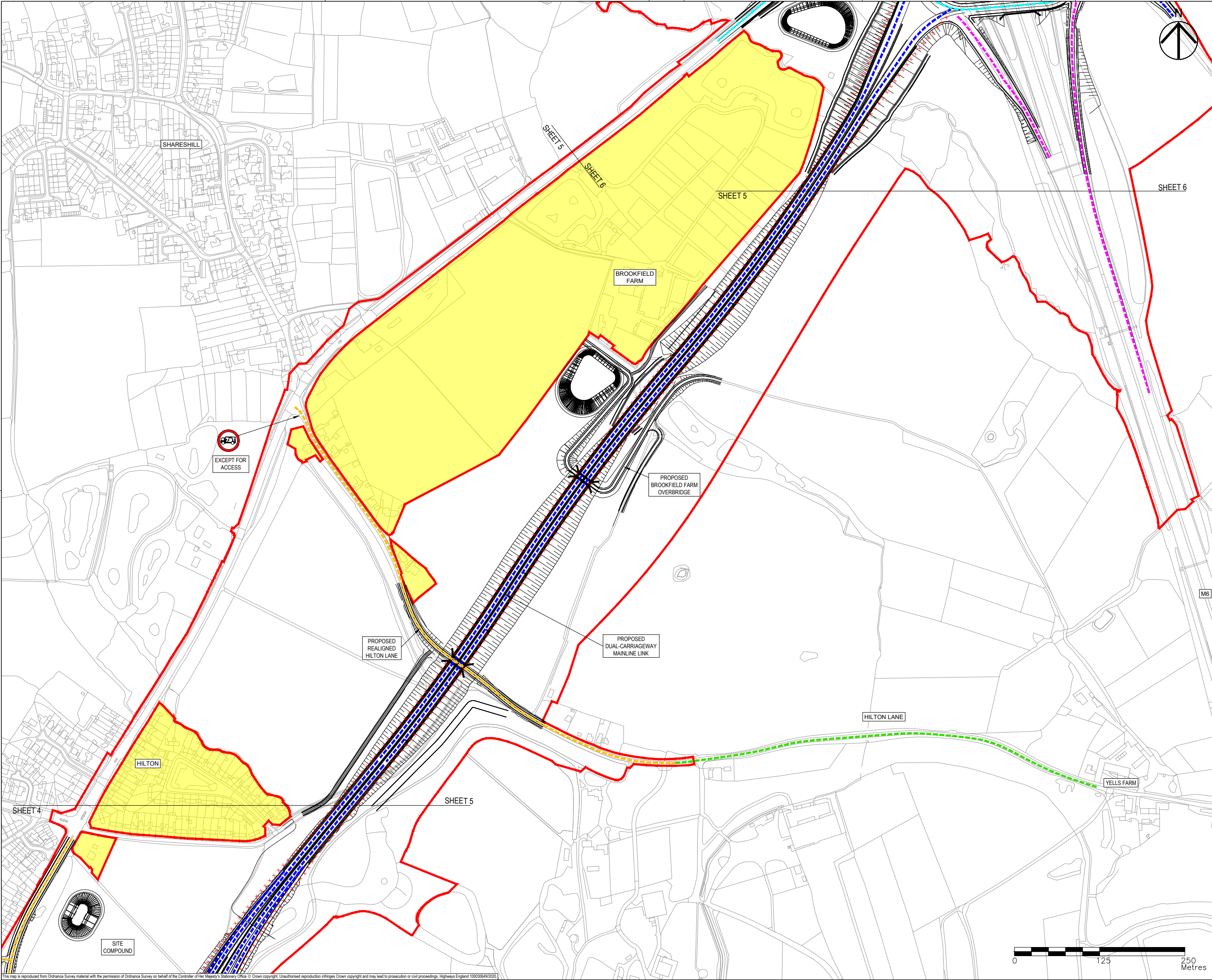
Development Consent Order Drawing Number

TR010054/APP/2.8

Drawing Title

TRAFFIC REGULATION
MEASURES,
REGULATION 5(2)(O)
SHEET 4 OF 10

Designed	Drawn	Checked	Approved	Date
MW	EL	AM	RR	23/03/21
Internal Project No.		Suitability		
60536736		S8		
Scale @ A1		Zone		
1:2500H/1:2500V		Development Consent Order		
THIS DOCUMENT HAS BEEN PREPARED PURSUANT TO AND SUBJECT TO THE TERMS OF AECOM'S APPOINTMENT BY ITS CLIENT. AECOM ACCEPTS NO LIABILITY FOR ANY USE OF THIS DOCUMENT OTHER THAN BY ITS ORIGINAL CLIENT OR FOLLOWING AECOM'S EXPRESS AGREEMENT TO SUCH USE, AND ONLY FOR THE PURPOSES FOR WHICH IT WAS PREPARED AND PROVIDED.				
Drawing Number	Highways England PIN	Originator	Volume	Rev
HE514465	-ACM	-DCO-		P05
Z1_SW_PR_Z		-DR-CH-1504		
Location	Type	Role	Number	



- NOTES
1. THIS DRAWING IS TO BE READ IN CONJUNCTION WITH ALL OTHER RELEVANT DOCUMENTATION.
 2. DO NOT SCALE FROM THIS DRAWING, USE ONLY PRINTED DIMENSIONS.
 3. ALL DIMENSIONS IN MILLIMETRES, ALL CHAINAGES, LEVELS AND COORDINATES ARE IN METRES UNLESS DEFINED OTHERWISE.
 4. THIS DRAWING IS TO BE READ IN CONJUNCTION WITH THE PROJECT HEALTH & SAFETY FILE FOR ANY IDENTIFIED POTENTIAL RISKS.
 5. THE WORKS ARE SHOWN ILLUSTRATIVELY ONLY AND ARE SUBJECT TO CHANGE THROUGH DETAILED DESIGN IN ACCORDANCE WITH THE TERMS OF THE DEVELOPMENT CONSENT ORDER.

- KEY
- LIMITS OF LAND TO BE ACQUIRED OR USED PERMANENTLY OR TEMPORARILY (THE ORDER LIMITS)
 - LAND NOT INCLUDED WITHIN THE ORDER LIMITS
 - PROPOSED 30mph SPEED LIMIT
 - PROPOSED 40mph SPEED LIMIT
 - PROPOSED 50mph SPEED LIMIT
 - PROPOSED NATIONAL SPEED LIMIT
 - PROPOSED SPECIAL ROAD SPEED LIMIT
 - PROPOSED CLEARWAY
 - PROPOSED PROHIBITION OF ENTRY
 - PROPOSED NO THROUGH ROAD
 - EXISTING NO RIGHT TURN
 - EXISTING NO LEFT TURN
 - EXISTING WEIGHT RESTRICTION
 - PROPOSED STRUCTURE

First Issue	MW	RR	06/12/19	P01
Clearways added.	MW	RR	18/12/19	P02
Minor amendments.	MW	RR	21/01/20	P03
Updated to reflect Oct 2020 scheme changes.	MW	RR	22/09/20	P04
Hilton Lane 40mph Buffer Zone Added	EL	RR	23/03/21	P05
Revision Details		By	Check	Date
				Suffix

Purpose of issue

DCO APPLICATION

Client
Highways England
Floor 5
Two Colmore Square
38 Colmore Circus
Birmingham
B4 6BN

Development Consent Order Number
TR010054

Project Title
M54 to M6 Link Road

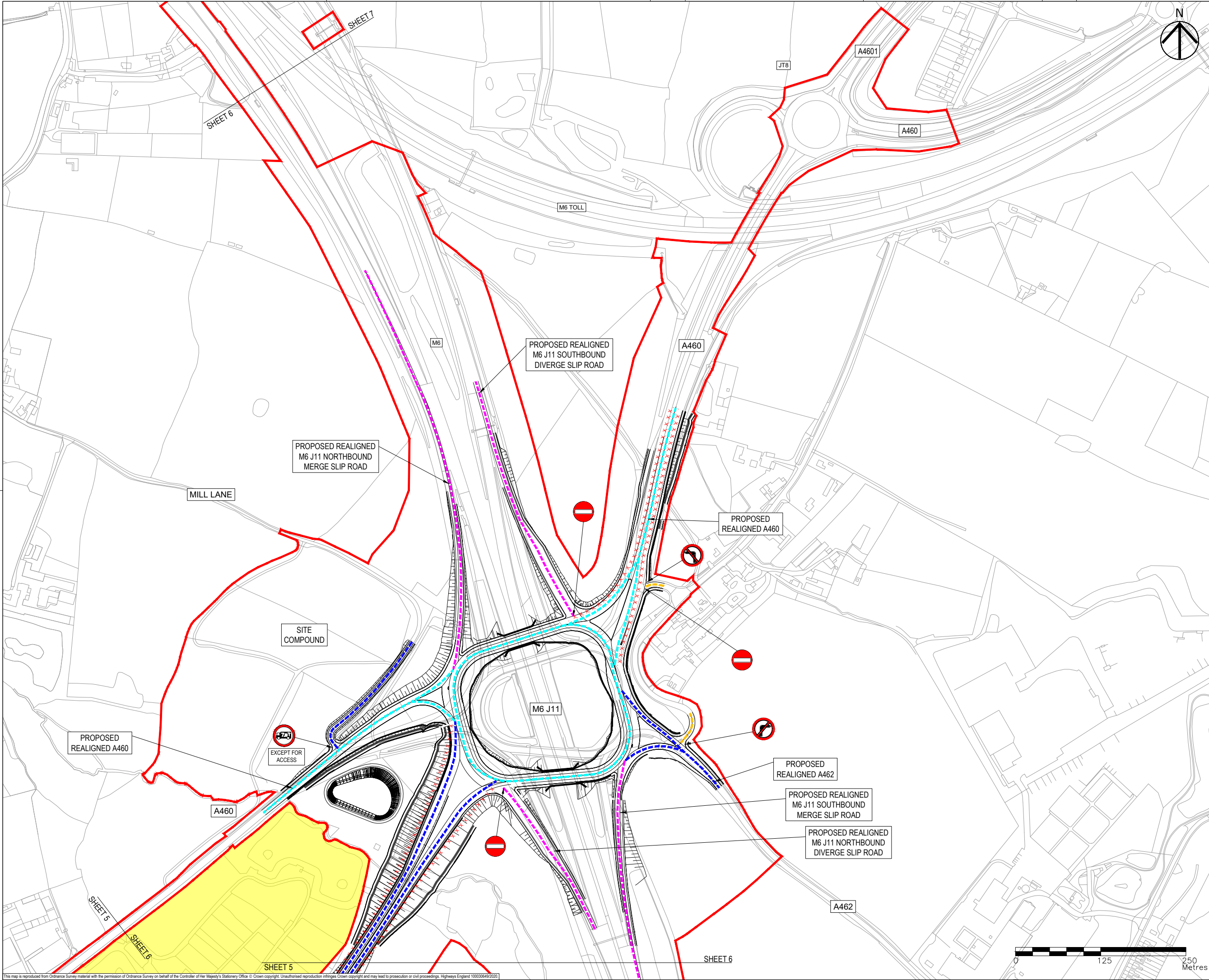
Development Consent Order Drawing Number
TR010054/APP/2.8

Drawing Title
TRAFFIC REGULATION MEASURES, REGULATION 5(2)(O) SHEET 5 OF 10

Designed MW	Drawn EL	Checked AM	Approved RR	Date 23/03/21
Internal Project No. 60536736			Suitability S8	
Scale @ A1 1:2500H/1:2500V			Zone Development Consent Order	

THIS DOCUMENT HAS BEEN PREPARED PURSUANT TO AND SUBJECT TO THE TERMS OF AECOM'S APPOINTMENT BY ITS CLIENT. AECOM ACCEPTS NO LIABILITY FOR ANY USE OF THIS DOCUMENT OTHER THAN BY ITS ORIGINAL CLIENT OR FOLLOWING AECOM'S EXPRESS AGREEMENT TO SUCH USE, AND ONLY FOR THE PURPOSES FOR WHICH IT WAS PREPARED AND PROVIDED.

Drawing Number HE514465	Highways England PIN -ACM	Originator -DCO-	Volume -DR-CH-1505	Rev P05
Location Z2 SW_PR_Z	Type	Role	Number	



- NOTES
1. THIS DRAWING IS TO BE READ IN CONJUNCTION WITH ALL OTHER RELEVANT DOCUMENTATION.
 2. DO NOT SCALE FROM THIS DRAWING, USE ONLY PRINTED DIMENSIONS.
 3. ALL DIMENSIONS IN MILLIMETRES, ALL CHAINAGES, LEVELS AND COORDINATES ARE IN METRES UNLESS DEFINED OTHERWISE.
 4. THIS DRAWING IS TO BE READ IN CONJUNCTION WITH THE PROJECT HEALTH & SAFETY FILE FOR ANY IDENTIFIED POTENTIAL RISKS.
 5. THE WORKS ARE SHOWN ILLUSTRATIVELY ONLY AND ARE SUBJECT TO CHANGE THROUGH DETAILED DESIGN IN ACCORDANCE WITH THE TERMS OF THE DEVELOPMENT CONSENT ORDER.

- KEY
- LIMITS OF LAND TO BE ACQUIRED OR USED PERMANENTLY OR TEMPORARILY (THE ORDER LIMITS)
 - LAND NOT INCLUDED WITHIN THE ORDER LIMITS
 - PROPOSED 30mph SPEED LIMIT
 - PROPOSED 40mph SPEED LIMIT
 - PROPOSED 50mph SPEED LIMIT
 - PROPOSED NATIONAL SPEED LIMIT
 - PROPOSED SPECIAL ROAD SPEED LIMIT
 - × PROPOSED CLEARWAY
 - PROPOSED PROHIBITION OF ENTRY
 - PROPOSED NO THROUGH ROAD
 - EXISTING NO RIGHT TURN
 - EXISTING NO LEFT TURN
 - EXISTING WEIGHT RESTRICTION
 - PROPOSED STRUCTURE

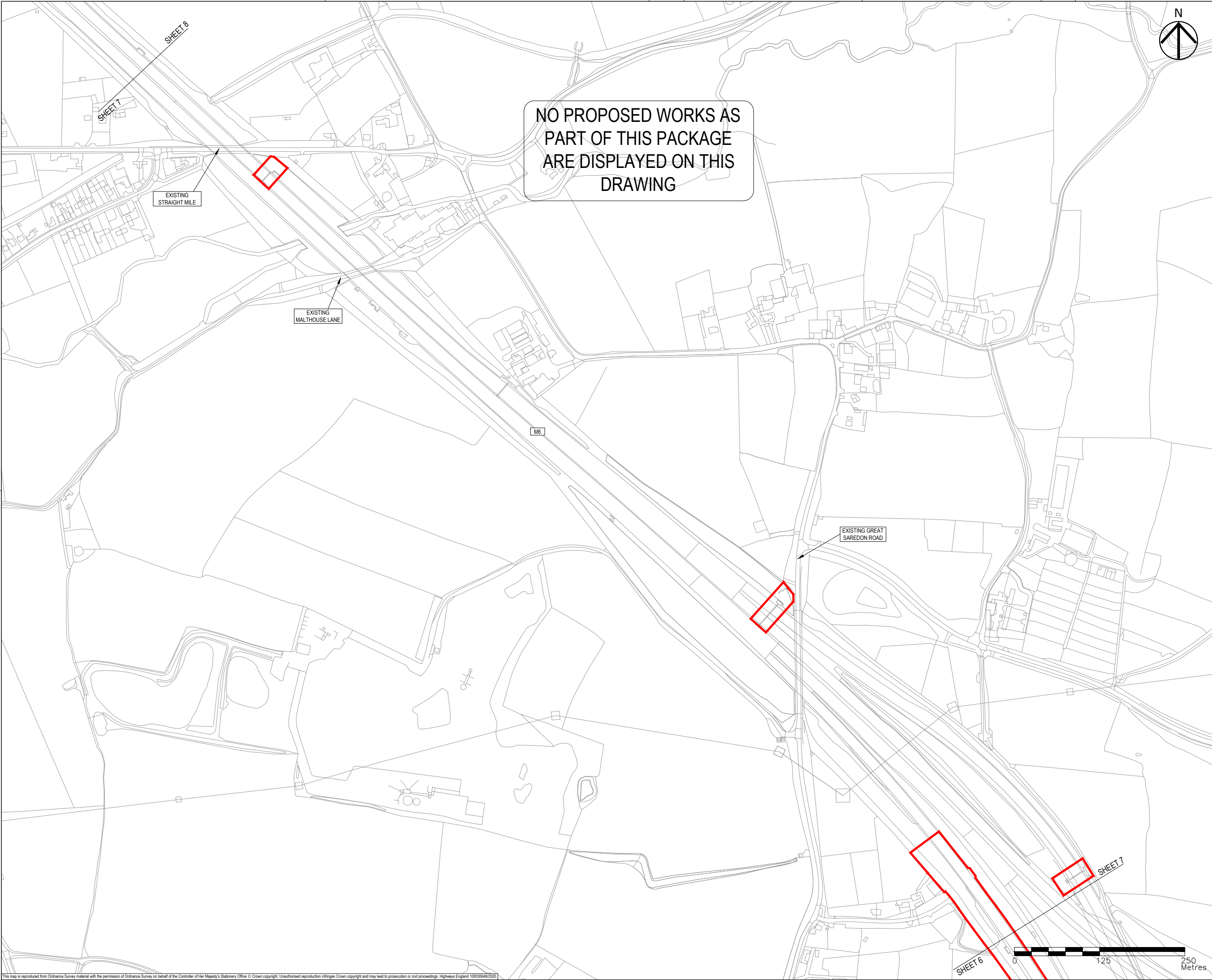
First Issue	MW	RR	06/12/19	P01
Cleanways added.	MW	RR	18/12/19	P02
Updated to reflect Oct 2020 scheme changes.	MW	RR	22/09/20	P03
Revision Details	By	Check	Date	Suffix

Purpose of issue		DCO APPLICATION		
Client		Highways England		
Development Consent Order Number		TR010054		
Project Title		M54 to M6 Link Road		

Development Consent Order Drawing Number	TR010054/APP/2.8
--	------------------

Drawing Title	TRAFFIC REGULATION MEASURES, REGULATION 5(2)(O) SHEET 6 OF 10
---------------	---

Designed MW	Drawn MW	Checked AM	Approved RR	Date 22/09/20
Internal Project No. 60536736		Suitability S8	Development Consent Order	
Scale @ A1 1:2500H/1:2500V		Zone		
THIS DOCUMENT HAS BEEN PREPARED PURSUANT TO AND SUBJECT TO THE TERMS OF AECOM'S APPOINTMENT BY ITS CLIENT. AECOM ACCEPTS NO LIABILITY FOR ANY USE OF THIS DOCUMENT OTHER THAN BY ITS ORIGINAL CLIENT OR FOLLOWING AECOM'S EXPRESS AGREEMENT TO SUCH USE, AND ONLY FOR THE PURPOSES FOR WHICH IT WAS PREPARED AND PROVIDED.				
Drawing Number HE514465	Highways England PIN -ACM	I Originator -DCO-	I Volume Z3 SW_PR_Z	Rev P03
Location	I Type		I Role	I Number



NO PROPOSED WORKS AS
PART OF THIS PACKAGE
ARE DISPLAYED ON THIS
DRAWING



- NOTES
1. THIS DRAWING IS TO BE READ IN CONJUNCTION WITH ALL OTHER RELEVANT DOCUMENTATION.
 2. DO NOT SCALE FROM THIS DRAWING, USE ONLY PRINTED DIMENSIONS.
 3. ALL DIMENSIONS IN MILLIMETRES, ALL CHAINAGES, LEVELS AND COORDINATES ARE IN METRES UNLESS DEFINED OTHERWISE.
 4. THIS DRAWING IS TO BE READ IN CONJUNCTION WITH THE PROJECT HEALTH & SAFETY FILE FOR ANY IDENTIFIED POTENTIAL RISKS.
 5. THE WORKS ARE SHOWN ILLUSTRATIVELY ONLY AND ARE SUBJECT TO CHANGE THROUGH DETAILED DESIGN IN ACCORDANCE WITH THE TERMS OF THE DEVELOPMENT CONSENT ORDER.

- KEY
- LIMITS OF LAND TO BE ACQUIRED OR USED PERMANENTLY OR TEMPORARILY (THE ORDER LIMITS)
 - LAND NOT INCLUDED WITHIN THE ORDER LIMITS
 - PROPOSED 30mph SPEED LIMIT
 - PROPOSED 40mph SPEED LIMIT
 - PROPOSED 50mph SPEED LIMIT
 - PROPOSED NATIONAL SPEED LIMIT
 - PROPOSED SPECIAL ROAD SPEED LIMIT
 - PROPOSED CLEARWAY
 - PROPOSED PROHIBITION OF ENTRY
 - PROPOSED NO THROUGH ROAD
 - EXISTING NO RIGHT TURN
 - EXISTING NO LEFT TURN
 - EXISTING WEIGHT RESTRICTION
 - PROPOSED STRUCTURE

First Issue	MW	RR	06/12/19	P01
Clearways added.	MW	RR	18/12/19	P02
Updated to reflect Oct 2020 scheme changes.	MW	RR	21/09/20	P03
Revision Details	By	Check	Date	Suffix

Purpose of issue

DCO APPLICATION

Client
Highways England
Floor 5
Two Colmore Square
38 Colmore Circus
Birmingham
B4 6BN

Development Consent Order Number
TR010054

Project Title
M54 to M6 Link Road

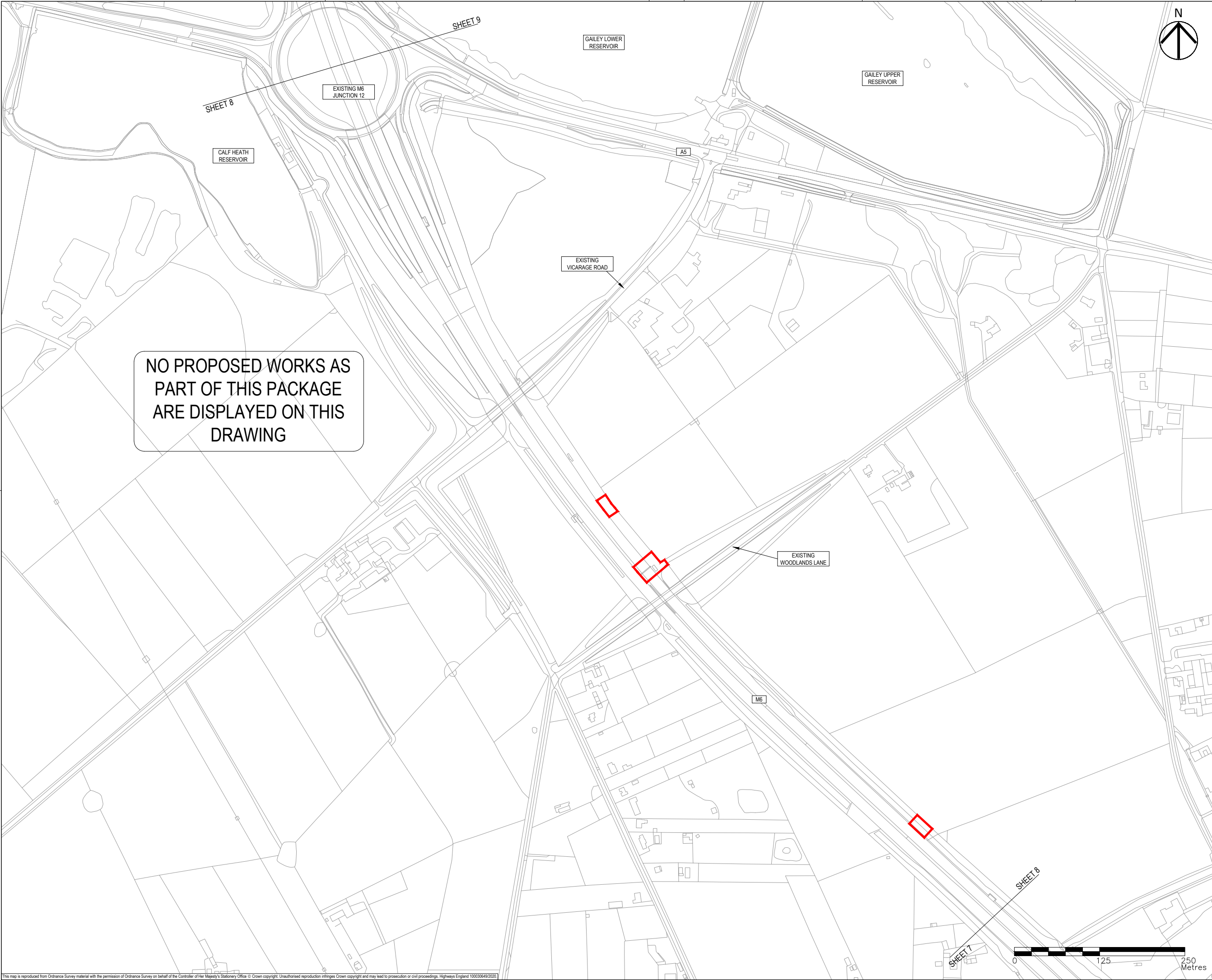
Development Consent Order Drawing Number
TR010054/APP/2.8

Drawing Title
**TRAFFIC REGULATION MEASURES,
REGULATION 5(2)(O)
SHEET 7 OF 10**

Designed MW	Drawn MW	Checked JH	Approved RR	Date 21/09/20
Internal Project No. 60536736			Suitability S8	
Scale @ A1 1:2500H/1:2500V			Zone Development Consent Order	

THIS DOCUMENT HAS BEEN PREPARED PURSUANT TO AND SUBJECT TO THE TERMS OF AECOM'S APPOINTMENT BY ITS CLIENT. AECOM ACCEPTS NO LIABILITY FOR ANY USE OF THIS DOCUMENT OTHER THAN BY ITS ORIGINAL CLIENT OR FOLLOWING AECOM'S EXPRESS AGREEMENT TO SUCH USE, AND ONLY FOR THE PURPOSES FOR WHICH IT WAS PREPARED AND PROVIDED.

Drawing Number HE514465	Originator -ACM	Volume -DCO-	Rev P03
Location Z3 SW_PR_Z	Type -DR-	Role CH-1507	Number 1



- NOTES
1. THIS DRAWING IS TO BE READ IN CONJUNCTION WITH ALL OTHER RELEVANT DOCUMENTATION.
 2. DO NOT SCALE FROM THIS DRAWING, USE ONLY PRINTED DIMENSIONS.
 3. ALL DIMENSIONS IN MILLIMETRES, ALL CHAINAGES, LEVELS AND COORDINATES ARE IN METRES UNLESS DEFINED OTHERWISE.
 4. THIS DRAWING IS TO BE READ IN CONJUNCTION WITH THE PROJECT HEALTH & SAFETY FILE FOR ANY IDENTIFIED POTENTIAL RISKS.
 5. THE WORKS ARE SHOWN ILLUSTRATIVELY ONLY AND ARE SUBJECT TO CHANGE THROUGH DETAILED DESIGN IN ACCORDANCE WITH THE TERMS OF THE DEVELOPMENT CONSENT ORDER.

- KEY
- LIMITS OF LAND TO BE ACQUIRED OR USED PERMANENTLY OR TEMPORARILY (THE ORDER LIMITS)
 - LAND NOT INCLUDED WITHIN THE ORDER LIMITS
 - PROPOSED 30mph SPEED LIMIT
 - PROPOSED 40mph SPEED LIMIT
 - PROPOSED 50mph SPEED LIMIT
 - PROPOSED NATIONAL SPEED LIMIT
 - PROPOSED SPECIAL ROAD SPEED LIMIT
 - PROPOSED CLEARWAY
 - PROPOSED PROHIBITION OF ENTRY
 - PROPOSED NO THROUGH ROAD
 - EXISTING NO RIGHT TURN
 - EXISTING NO LEFT TURN
 - EXISTING WEIGHT RESTRICTION
 - PROPOSED STRUCTURE

First Issue	MW	RR	06/12/19	P01
Clearways added.	MW	RR	18/12/19	P02
Updated to reflect Oct 2020 scheme changes.	MW	RR	21/09/20	P03
Revision Details	By	Check	Date	Suffix

DCO APPLICATION

Client
Highways England
Floor 5
Two Colmore Square
38 Colmore Circus
Birmingham
B4 6BN



Development Consent Order Number
TR010054

Project Title
M54 to M6 Link Road

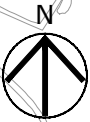
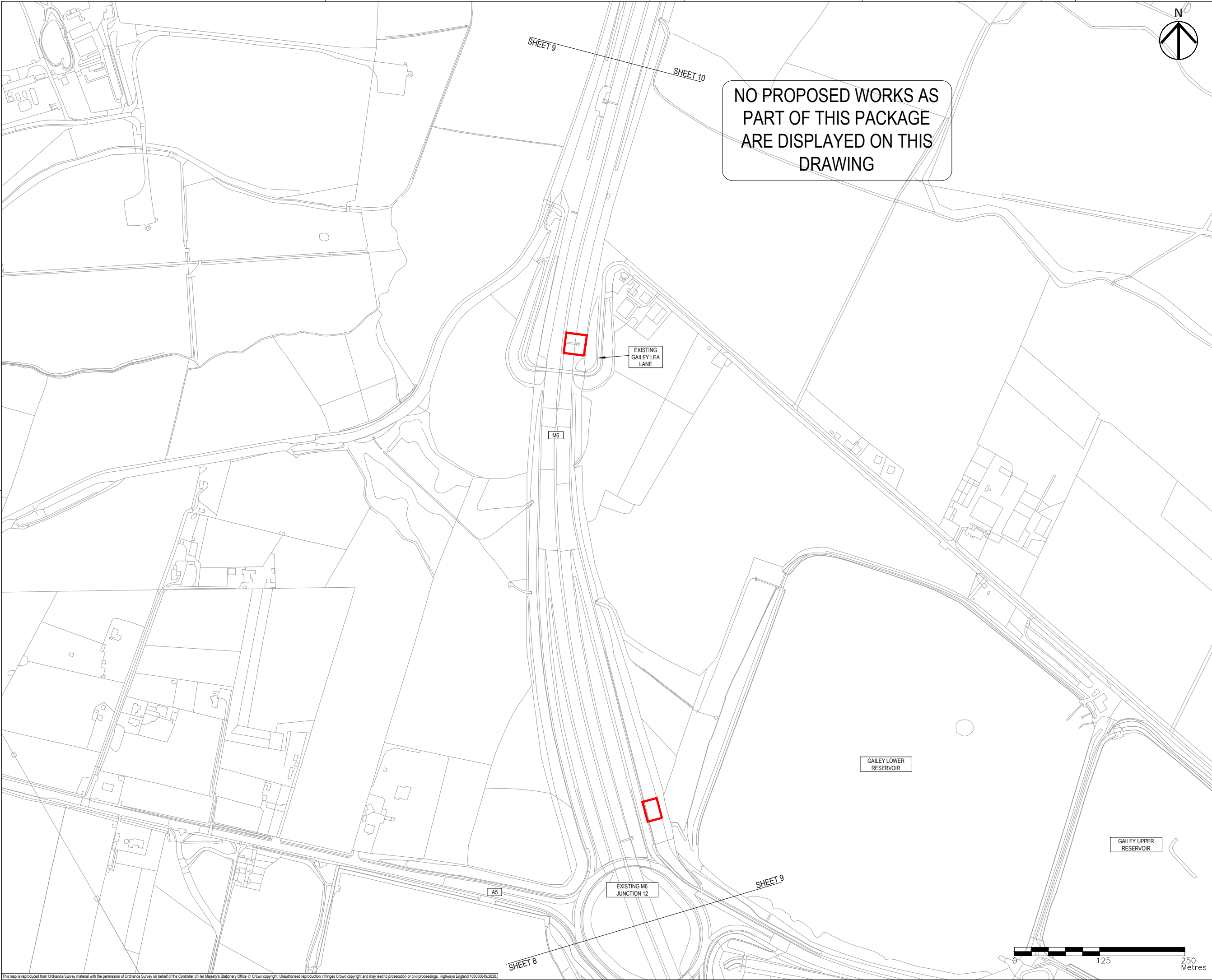
Development Consent Order Drawing Number
TR010054/APP/2.8

Drawing Title
TRAFFIC REGULATION MEASURES, REGULATION 5(2)(O) SHEET 8 OF 10

Designed MW	Drawn MW	Checked JH	Approved RR	Date 21/09/20
Internal Project No. 60536736	Suitability S8	Zone	Development Consent Order	
Scale @ A1 1:2500H/1:2500V				

THIS DOCUMENT HAS BEEN PREPARED PURSUANT TO AND SUBJECT TO THE TERMS OF AECOM'S APPOINTMENT BY ITS CLIENT. AECOM ACCEPTS NO LIABILITY FOR ANY USE OF THIS DOCUMENT OTHER THAN BY ITS ORIGINAL CLIENT OR FOLLOWING AECOM'S EXPRESS AGREEMENT TO SUCH USE, AND ONLY FOR THE PURPOSES FOR WHICH IT WAS PREPARED AND PROVIDED.

Drawing Number HE514465	Highways England PIN -ACM	Originator -DCO-	Volume Z3 SW_PR_Z	Rev P03
Location	Type	Role	Number	



- NOTES
1. THIS DRAWING IS TO BE READ IN CONJUNCTION WITH ALL OTHER RELEVANT DOCUMENTATION.
 2. DO NOT SCALE FROM THIS DRAWING, USE ONLY PRINTED DIMENSIONS.
 3. ALL DIMENSIONS IN MILLIMETRES, ALL CHAINAGES, LEVELS AND COORDINATES ARE IN METRES UNLESS DEFINED OTHERWISE.
 4. THIS DRAWING IS TO BE READ IN CONJUNCTION WITH THE PROJECT HEALTH & SAFETY FILE FOR ANY IDENTIFIED POTENTIAL RISKS.
 5. THE WORKS ARE SHOWN ILLUSTRATIVELY ONLY AND ARE SUBJECT TO CHANGE THROUGH DETAILED DESIGN IN ACCORDANCE WITH THE TERMS OF THE DEVELOPMENT CONSENT ORDER.

- KEY
- LIMITS OF LAND TO BE ACQUIRED OR USED PERMANENTLY OR TEMPORARILY (THE ORDER LIMITS)
 - LAND NOT INCLUDED WITHIN THE ORDER LIMITS
 - PROPOSED 30mph SPEED LIMIT
 - PROPOSED 40mph SPEED LIMIT
 - PROPOSED 50mph SPEED LIMIT
 - PROPOSED NATIONAL SPEED LIMIT
 - PROPOSED SPECIAL ROAD SPEED LIMIT
 - PROPOSED CLEARWAY
 - PROPOSED PROHIBITION OF ENTRY
 - PROPOSED NO THROUGH ROAD
 - EXISTING NO RIGHT TURN
 - EXISTING NO LEFT TURN
 - EXISTING WEIGHT RESTRICTION
 - PROPOSED STRUCTURE

First Issue	MW	RR	06/12/19	P01
Clearways added.	MW	RR	18/12/19	P02
Updated to reflect Oct 2020 scheme changes.	MW	RR	21/09/20	P03
Revision Details		By	Check	Date
				Suffix

Purpose of issue		DCO APPLICATION	
Client		Highways England	
Floor 5		Two Colmore Square	
38 Colmore Circus		Birmingham	
B4 6BN			
Development Consent Order Number		TR010054	
Project Title		M54 to M6 Link Road	

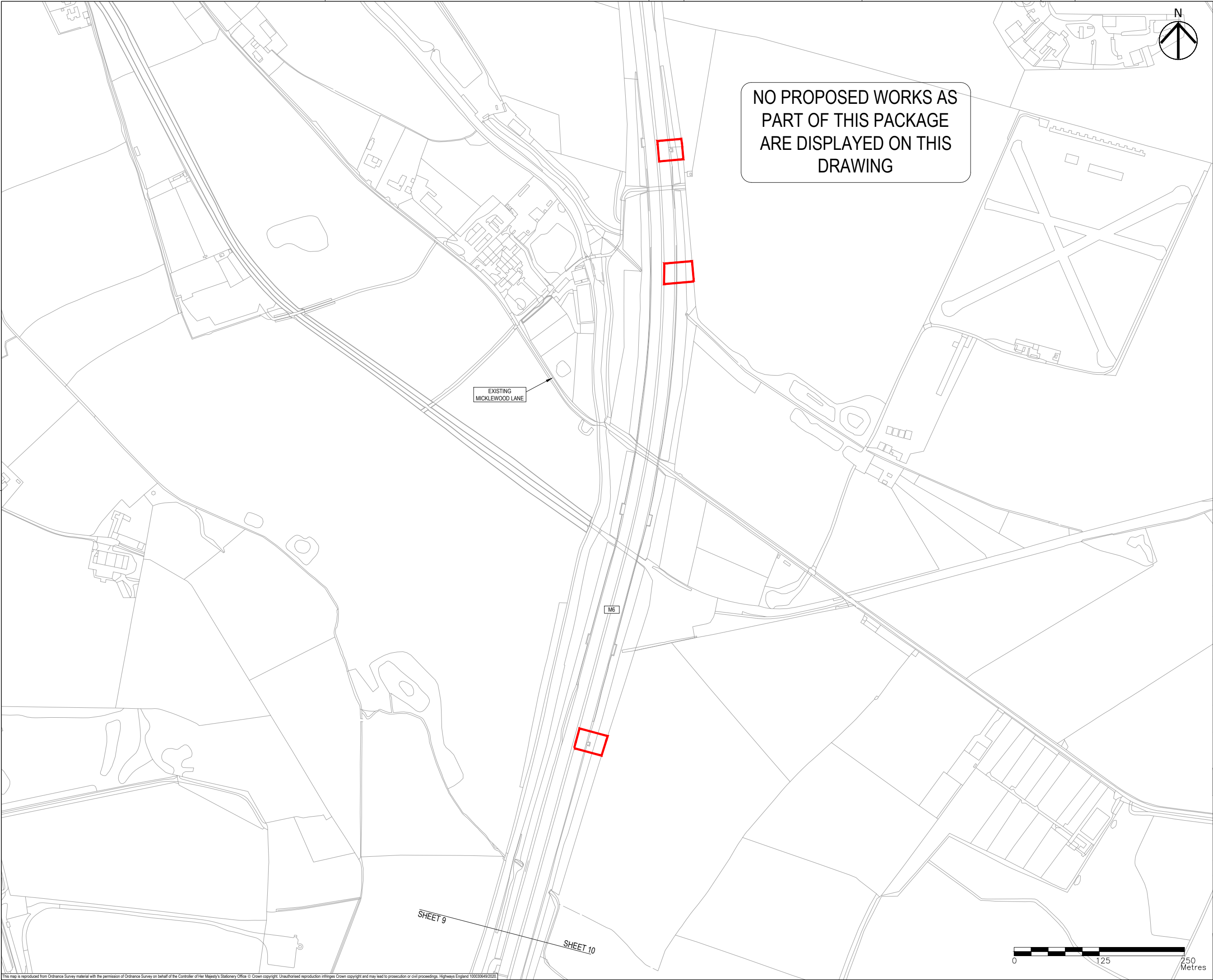
Development Consent Order Drawing Number	TR010054/APP/2.8
--	------------------

Drawing Title	TRAFFIC REGULATION MEASURES, REGULATION 5(2)(O) SHEET 9 OF 10
---------------	---

Designed MW	Drawn MW	Checked JH	Approved RR	Date 21/09/20
Internal Project No. 60536736		Suitability S8		
Scale @ A1 1:2500H/1:2500V		Zone Development Consent Order		

THIS DOCUMENT HAS BEEN PREPARED PURSUANT TO AND SUBJECT TO THE TERMS OF AECOM'S APPOINTMENT BY ITS CLIENT. AECOM ACCEPTS NO LIABILITY FOR ANY USE OF THIS DOCUMENT OTHER THAN BY ITS ORIGINAL CLIENT OR FOLLOWING AECOM'S EXPRESS AGREEMENT TO SUCH USE, AND ONLY FOR THE PURPOSES FOR WHICH IT WAS PREPARED AND PROVIDED.

Drawing Number	Highways England PIN	I Originator	I Volume	Rev
HE514465	-ACM	-DCO-		P03
Z3 SW_PR_Z		-DR-CH-1509		
Location		I Type	I Role	I Number



NO PROPOSED WORKS AS
PART OF THIS PACKAGE
ARE DISPLAYED ON THIS
DRAWING

- NOTES
1. THIS DRAWING IS TO BE READ IN CONJUNCTION WITH ALL OTHER RELEVANT DOCUMENTATION.
 2. DO NOT SCALE FROM THIS DRAWING, USE ONLY PRINTED DIMENSIONS.
 3. ALL DIMENSIONS IN MILLIMETRES, ALL CHAINAGES, LEVELS AND COORDINATES ARE IN METRES UNLESS DEFINED OTHERWISE.
 4. THIS DRAWING IS TO BE READ IN CONJUNCTION WITH THE PROJECT HEALTH & SAFETY FILE FOR ANY IDENTIFIED POTENTIAL RISKS.
 5. THE WORKS ARE SHOWN ILLUSTRATIVELY ONLY AND ARE SUBJECT TO CHANGE THROUGH DETAILED DESIGN IN ACCORDANCE WITH THE TERMS OF THE DEVELOPMENT CONSENT ORDER.

- KEY
- LIMITS OF LAND TO BE ACQUIRED OR USED PERMANENTLY OR TEMPORARILY (THE ORDER LIMITS)
 - LAND NOT INCLUDED WITHIN THE ORDER LIMITS
 - PROPOSED 30mph SPEED LIMIT
 - PROPOSED 40mph SPEED LIMIT
 - PROPOSED 50mph SPEED LIMIT
 - PROPOSED NATIONAL SPEED LIMIT
 - PROPOSED SPECIAL ROAD SPEED LIMIT
 - × PROPOSED CLEARWAY
 - PROPOSED PROHIBITION OF ENTRY
 - PROPOSED NO THROUGH ROAD
 - EXISTING NO RIGHT TURN
 - EXISTING NO LEFT TURN
 - EXISTING WEIGHT RESTRICTION
 - PROPOSED STRUCTURE

First Issue	MW	RR	06/12/19	P01
Clearways added.	MW	RR	18/12/19	P02
Updated to reflect Oct 2020 scheme changes.	MW	RR	21/09/20	P03
Revision Details	By	Check	Date	Suffix

Purpose of issue

DCO APPLICATION

Client
Highways England
Floor 5
Two Colmore Square
38 Colmore Circus
Birmingham
B4 6BN

Development Consent Order Number
TR010054

Project Title
M54 to M6 Link Road

Development Consent Order Drawing Number
TR010054/APP/2.8

Drawing Title
**TRAFFIC REGULATION
MEASURES,
REGULATION 5(2)(O)
SHEET 10 OF 10**

Designed MW	Drawn MW	Checked JH	Approved RR	Date 21/09/20
Internal Project No. 60536736		Suitability S8		
Scale @ A1 1:2500H/1:2500V		Zone Development Consent Order		
THIS DOCUMENT HAS BEEN PREPARED PURSUANT TO AND SUBJECT TO THE TERMS OF AECOM'S APPOINTMENT BY ITS CLIENT. AECOM ACCEPTS NO LIABILITY FOR ANY USE OF THIS DOCUMENT OTHER THAN BY ITS ORIGINAL CLIENT OR FOLLOWING AECOM'S EXPRESS AGREEMENT TO SUCH USE, AND ONLY FOR THE PURPOSES FOR WHICH IT WAS PREPARED AND PROVIDED.				
Drawing Number HE514465 -ACM		Originator -DCO-		Rev P03
Location Z3 SW_PR_Z		Volume -DR-CH-1510		
		Type I		Role N