

A1 in Northumberland: Morpeth to Ellingham

Scheme Number: TR010059

2.9 Vegetation Clearance Plans for Change Request

Rule 8(1)(c)

Infrastructure Planning (Examination Procedure) Rules 2010

Planning Act 2008

Volume 2

March 2021

Infrastructure Planning

Planning Act 2008

**The Infrastructure Planning
(Examination Procedure) Rules
2010**

**The A1 in Northumberland: Morpeth to
Ellingham**

Development Consent Order 20[xx]

VEGETATION CLEARANCE PLANS FOR CHANGE REQUEST

Rule Reference:	Rule 8(1)(c)
Planning Inspectorate Scheme Reference	TR010059
Document Reference	2.9
Author:	A1 in Northumberland Project Team, Highways England

Version	Date	Status of Version
Rev 2	March 2021	Deadline 4

Page Left Intentionally Blank

1 INTRODUCTION

- 1.1** These Vegetation Clearance Plans (these “Plans”) relate to an application made by Highways England (the “Applicant”) to the Secretary of State for Transport, via the Planning Inspectorate (the “Inspectorate”) under the Planning Act 2008 (the “2008 Act”) for a Development Consent Order (DCO). If made, the DCO would grant consent for the A1 in Northumberland: Morpeth to Ellingham (the “Scheme”).
- 1.2** The Scheme comprises two sections known as Part A: Morpeth to Felton (Part A) and Part B: Alnwick to Ellingham (Part B). A detailed description of the Scheme can be found in **Chapter 2: The Scheme** of the Environmental Statement (ES) [APP-037]. Part A and Part B were originally proposed to be the subject of separate applications for DCOs but have now been combined into a single application for a DCO in respect of the Scheme as a whole and these Plans covers the Scheme in its entirety.
- 1.3** These Plans comprise part of a suite of application documentation and are included in the application in compliance with Regulations 5(2)(o) and 5(4) of the Infrastructure Planning (Applications: Prescribed Forms and Procedure) Regulations 2009 (the “2009 Regulations”) which requires:
- 5(2)(o) “any other plans, drawings and sections necessary to describe the proposals for which development consent is sought, showing details of design, external appearance and the preferred layout of buildings or structures, drainage, surface water management, means of vehicular and pedestrian access, any car parking to be provided and means of landscaping”.*
- 5(4) “where a plan comprises three or more separate sheets a key plan must be provided showing the relationship between the different sheets”*
- 1.4** As these Plans are part of the application documentation, they should be read alongside and are informed by the other application documents. In particular, these Plans should be read alongside Schedule 1 of the revised draft DCO in relation to the proposed changes to the DCO Application described at paragraph 1.5 below, submitted at Deadline 4.
- 1.5** The revision of these Plans at Deadline 4 form part of the formal request for a material change to be made to the DCO Application. The description of the proposed changes was submitted to the Inspectorate in December 2020 (Proposed Changes to Application [AS-018]) and affect the land in Part A, as shown on Sheet 9 of these Plans.
- 1.6** The Applicant proposes to carry out stabilisation works on the north bank of the River Coquet following a review of the ground investigation works undertaken in 2020, which has identified that the north slope of the River Coquet Valley is suffering from instability. The Applicant also proposes to amend the DCO to provide a temporary access to the southern bank of the River Coquet by crossing the river from the temporary works on the northern bank using a temporary bridge. The Works would include scour protection along the river's edge.
- 1.7** These Plans should be read in conjunction with the ES Addendum: Stabilisation Works for the Change Request

- 1.8** For the purposes of the DCO, these Plans are only to be used to identify the hedgerows to be removed in terms of Article 40(4)(a).

2 SCHEDULE OF PLANS INCLUDED IN THIS APPLICATION DOCUMENT

Drawing Title	Drawing Number	Revision
Vegetation Clearance Plans – Regulation 5(4) – Key Plan Sheet 1 of 3	HE551459-WSP-ELS-M2F-DR-LE-2222	0
Vegetation Clearance Plans – Regulation 5(4) – Key Plan Sheet 2 of 3	HE551459-WSP-ELS-M2F-DR-LE-2222	1
Vegetation Clearance Plans – Regulation 5(4) – Key Plan Sheet 3 of 3	HE551459-WSP-ELS-A2E-DR-LE-1817	0
Vegetation Clearance Plans – Regulation 5(2)(o) – Sheet 1 of 28	HE551459-WSP-ELS-M2F-DR-LE-2223	0
Vegetation Clearance Plans – Regulation 5(2)(o) – Sheet 2 of 28	HE551459-WSP-ELS-M2F-DR-LE-2224	1
Vegetation Clearance Plans – Regulation 5(2)(o) – Sheet 3 of 28	HE551459-WSP-ELS-M2F-DR-LE-2225	0
Vegetation Clearance Plans – Regulation 5(2)(o) – Sheet 4 of 28	HE551459-WSP-ELS-M2F-DR-LE-2226	0
Vegetation Clearance Plans – Regulation 5(2)(o) – Sheet 5 of 28	HE551459-WSP-ELS-M2F-DR-LE-2227	0
Vegetation Clearance Plans – Regulation 5(2)(o) – Sheet 6 of 28	HE551459-WSP-ELS-M2F-DR-LE-2228	0
Vegetation Clearance Plans – Regulation 5(2)(o) – Sheet 7 of 28	HE551459-WSP-ELS-M2F-DR-LE-2229	0
Vegetation Clearance Plans – Regulation 5(2)(o) – Sheet 8 of 28	HE551459-WSP-ELS-M2F-DR-LE-2230	0
Vegetation Clearance Plans – Regulation 5(2)(o) – Sheet 9 of 28	HE551459-WSP-ELS-M2F-DR-LE-2231	0
Vegetation Clearance Plans – Regulation 5(2)(o) – Sheet 10 of 28	HE551459-WSP-ELS-M2F-DR-LE-2232	0
Vegetation Clearance Plans – Regulation 5(2)(o) – Sheet 11 of 28	HE551459-WSP-ELS-M2F-DR-LE-2233	0
Vegetation Clearance Plans – Regulation 5(2)(o) – Sheet 12 of 28	HE551459-WSP-ELS-M2F-DR-LE-2234	0

Drawing Title	Drawing Number	Revision
Vegetation Clearance Plans – Regulation 5(2)(o) – Sheet 13 of 28	HE551459-WSP-ELS-M2F-DR-LE-2235	0
Vegetation Clearance Plans – Regulation 5(2)(o) – Sheet 14 of 28	HE551459-WSP-ELS-M2F-DR-LE-2236	0
Vegetation Clearance Plans – Regulation 5(2)(o) – Sheet 15 of 28	HE551459-WSP-ELS-M2F-DR-LE-2237	0
Vegetation Clearance Plans – Regulation 5(2)(o) – Sheet 16 of 28	HE551459-WSP-ELS-M2F-DR-LE-2238	0
Vegetation Clearance Plans – Regulation 5(2)(o) – Sheet 17 of 28	HE551459-WSP-ELS-M2F-DR-LE-2239	0
Vegetation Clearance Plans – Regulation 5(2)(o) – Sheet 18 of 28	HE551459-WSP-ELS-M2F-DR-LE-2240	0
Vegetation Clearance Plans – Regulation 5(2)(o) – Sheet 19 of 28	HE551459-WSP-ELS-M2F-DR-LE-2241	1
Vegetation Clearance Plans – Regulation 5(2)(o) – Sheet 20 of 28	HE551459-WSP-ELS-M2F-DR-LE-2242	1
Vegetation Clearance Plans – Regulation 5(2)(o) – Sheet 21 of 28	HE551459-WSP-ELS-M2F-DR-LE-2243	0
Vegetation Clearance Plans – Regulation 5(2)(o) – Sheet 22 of 28	HE551459-WSP-ELS-A2E-DR-LE-1817	0
Vegetation Clearance Plans – Regulation 5(2)(o) – Sheet 23 of 28	HE551459-WSP-ELS-A2E-DR-LE-1817	0
Vegetation Clearance Plans – Regulation 5(2)(o) – Sheet 24 of 28	HE551459-WSP-ELS-A2E-DR-LE-1817	0
Vegetation Clearance Plans – Regulation 5(2)(o) – Sheet 25 of 28	HE551459-WSP-ELS-A2E-DR-LE-1817	0
Vegetation Clearance Plans – Regulation 5(2)(o) – Sheet 26 of 28	HE551459-WSP-ELS-A2E-DR-LE-1817	0
Vegetation Clearance Plans – Regulation 5(2)(o) – Sheet 27 of 28	HE551459-WSP-ELS-A2E-DR-LE-1817	0
Vegetation Clearance Plans – Regulation 5(2)(o) – Sheet 28 of 28	HE551459-WSP-ELS-A2E-DR-LE-1817	0


Notes:

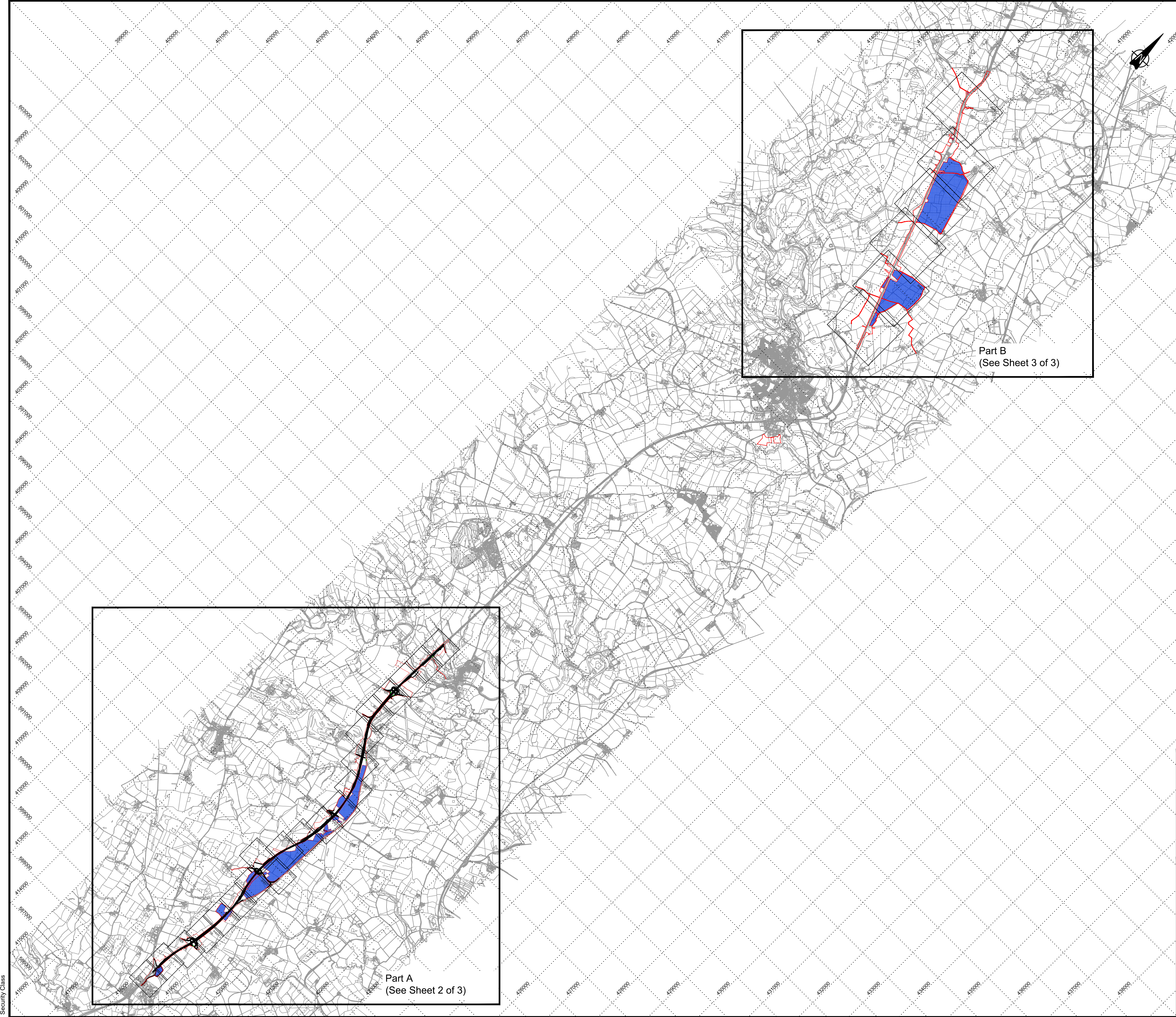
1. All dimensions and chainages are in meters unless stated otherwise.
2. Do not scale off this drawing.
3. These plans are to be used as a location reference for each highway centreline which is then shown in section on the Engineering Section Drawings (Application Document Reference: TR010041/APP/2.7).
4. All structure positions are indicative.
5. Plans to be read in conjunction with Schedule 1 (Authorised Development) of the Development Consent Order (Application Document Reference: TR010041/APP/3.1).
6. Details of external appearance, means of vehicular and pedestrian access and car parking are subject to detailed design work, but will be within the extents of the Order Limits.

- Order Limits
- Areas Excluded from Order Limits

1.5 For the purposes of the DCO, these Plans are only to be used to identify the hedgerows to be removed in terms of Article 40(4)(a).



0	15/01/20	First Issue		GH	AF	KS	DM	
Rev.	Date	Description			By	Eng' Chk	Disc' Chk	App'd
Suitability							Status	
DCO Submission							A3	
PINS Reference Number								
TR010041/APP/2.9								
Client								
								
Project Title								
A1 in Northumberland: Morpeth to Ellingham								
Drawing Title								
Figure 7.9 - Vegetation Clearance Plans Regulation 5(2)(o) Key Plan Sheet 1 of 3								
Scale	1:50000	Drawn	GH	Eng. Check	AF	Approved	KS	Authorised
								DM
Original Size	A3	Date	15/01/20	Date	15/01/20	Date	15/01/20	Date
								15/01/20
Drawing Number								Revision
HE551459-WSP-ELS-M2E-DR-LE-2222								0
								PW Stage Code
								0



Notes:

1. All dimensions and chainages are in meters unless stated otherwise.
2. Do not scale off this drawing.
3. These plans are to be used as a location reference for each highway centreline which is then shown in section on the Engineering Section Drawings (Application Document Reference: TR010041/APP/2.7).
4. All structure positions are indicative.
5. Plans to be read in conjunction with Schedule 1 (Authorised Development) of the Development Consent Order (Application Document Reference: TR010041/APP/3.1).
6. Details of external appearance, means of vehicular and pedestrian access and car parking are subject to detailed design work, but will be within the extents of the Order Limits.

Order Limits

Areas Excluded from Order Limits

Proposed Design (Shown for Illustrative Purposes)

For the purposes of The A1 in Northumberland: Morpeth to Felton Development Consent Order 2019 this plan is only to be used to identify the hedgerows to be removed in terms of Article 40(4)(a).



1	11/3/21	Amendments to Order Limits and extent of vegetation clearance	NB	AW	KS	DM
0	15/01/20	First Issue	GH	AF	KS	DM
Rev.	Date	Description	By	Eng' Chk	Disc' Chk	App'd

Subsidiarity	Status
DCO Submission	A3

PINS Reference Number	TR010041/APP/2.4
-----------------------	------------------

Client	
--------	--

Project Title	A1 in Northumberland Morpeth to Felton
---------------	---

Drawing Title	Figure 7.9 - Vegetation Clearance Plans Regulation 5(2)(o) Key Plan
---------------	---

Scale	Drawn	Eng. Check	Approved	Authorised
1:25000 @ A3	GH	AF	KS	DM
Original Size	Date	Date	Date	Date
A3	15/01/20	15/01/20	15/01/20	15/01/20

Drawing Number	Revision
HE551459-WSP-ELS-M2F-DR-LE-2222	1
	PW Stg Code
	0


Notes:


- 1. All dimensions and chainages are in meters unless stated otherwise.
- 2. Do not scale off this drawing.
- 3. These plans are to be used as a location reference for each highway centreline which is then shown in section on the Engineering Section Drawings (Application Document Reference: TR010041/APP/2.7).
- 4. All structure positions are indicative.
- 5. Plans to be read in conjunction with Schedule 1 (Authorised Development) of the Development Consent Order (Application Document Reference: TR010041/APP/3.1).
- 6. Details of external appearance, means of vehicular and pedestrian access and car parking are subject to detailed design work, but will be within the extents of the Order Limits.

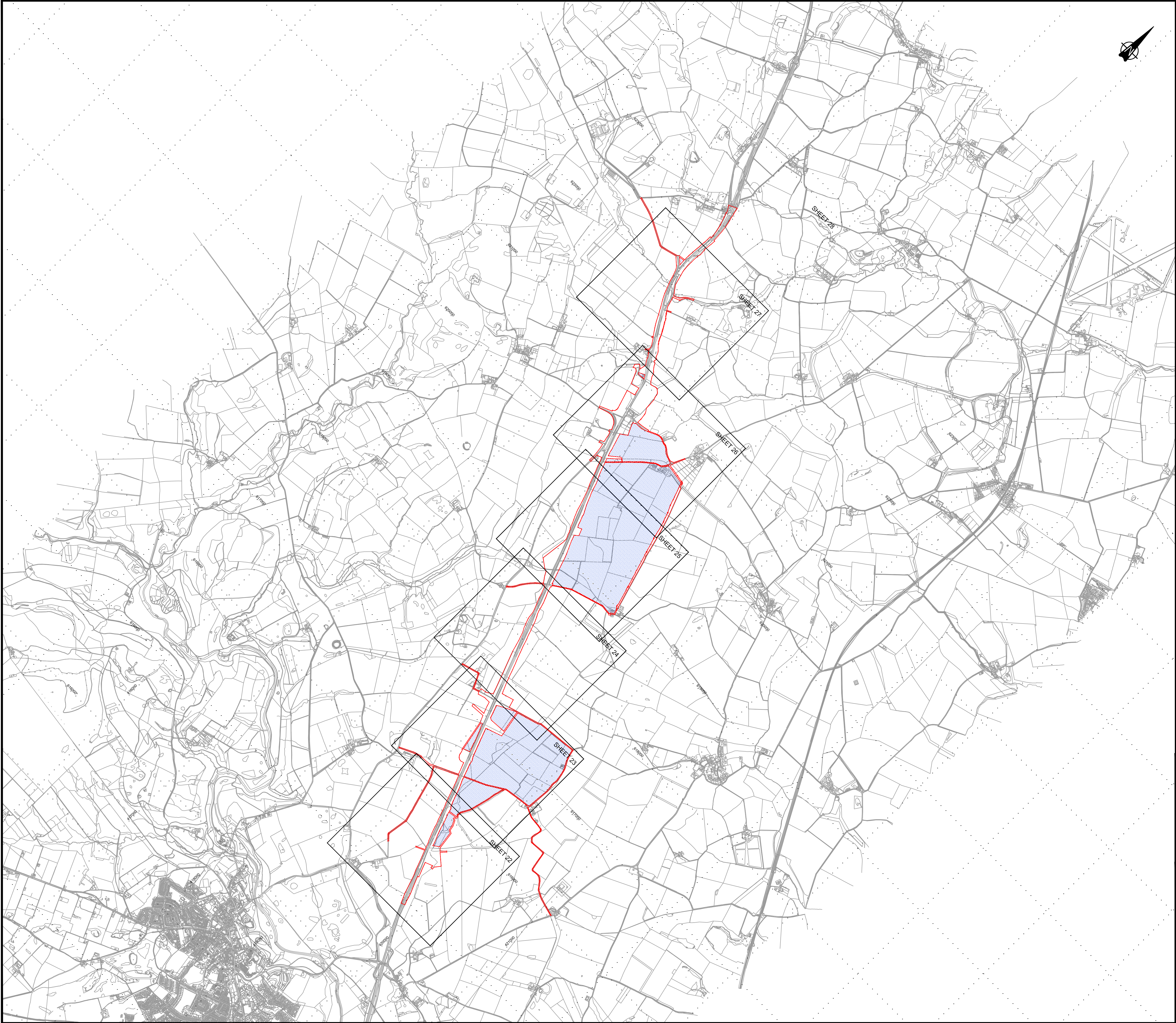
Order Limits

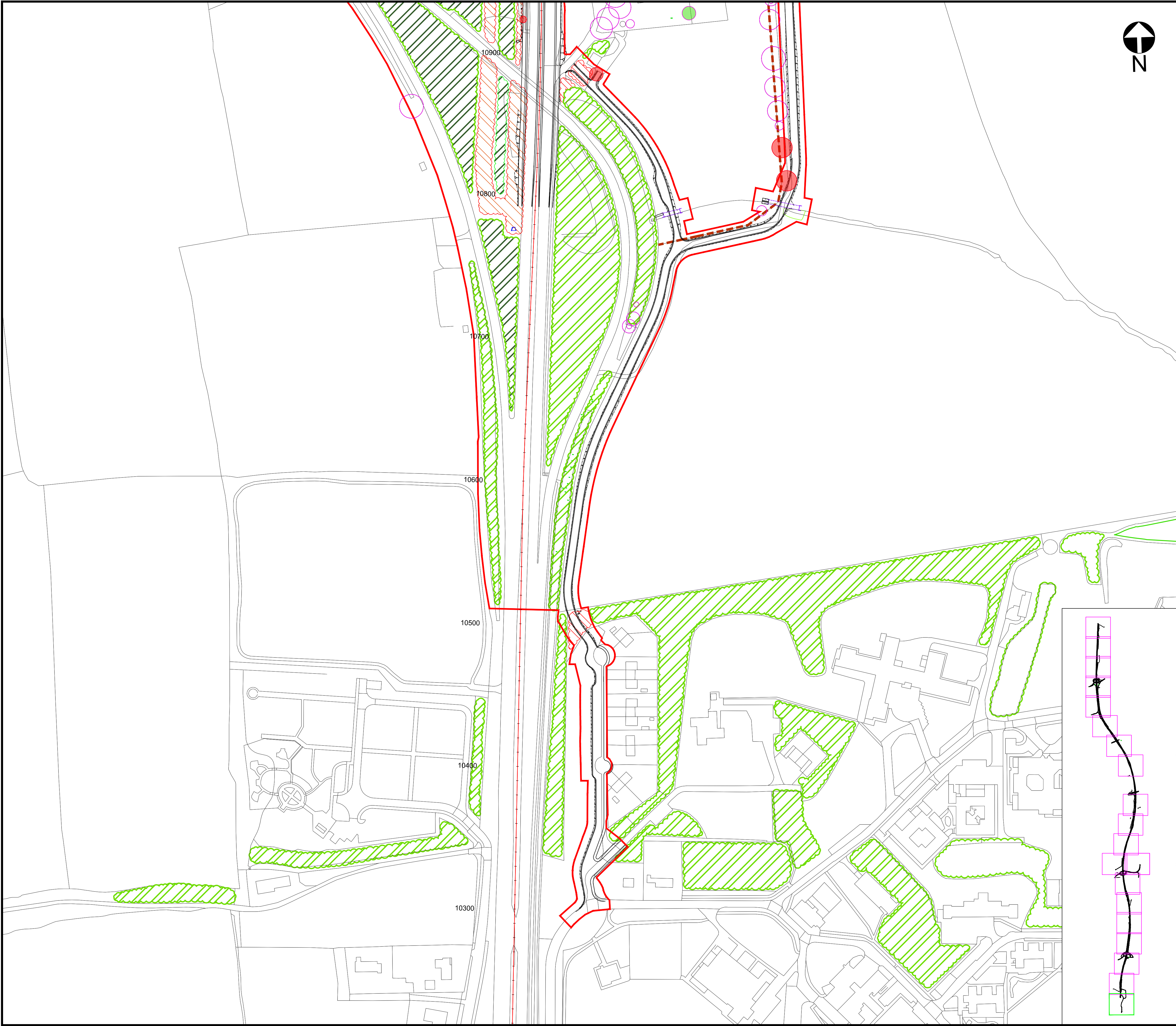
Areas Excluded from Order Limits

1.5 For the purposes of the DCO, these Plans are only to be used to identify the hedgerows to be removed in terms of Article 40(4)(a).



0	15/01/20	First Issue		GH	AF	KS	DM	
Rev.	Date	Description			By	Eng' Chk	Disc' Chk	App'd
Suitability							Status	
DCO Submission							A3	
PINS Reference Number								
TR010041/APP/2.9								
Client								
								
Project Title								
A1 in Northumberland: Morpeth to Ellingham: Part B								
Drawing Title								
Figure 7.9 - Vegetation Clearance Plans Regulation 5(2)(o) Key Plan (Sheet 3 of 3)								
Scale	1:20000	Drawn	GH	Eng. Check	AF	Approved	KS	Authorised
								DM
Original Size	A3	Date	15/01/20	Date	15/01/20	Date	15/01/20	Date
								15/01/20
Drawing Number								Revision
HE551459-WSP-ELS-A2E-DR-LE-1817								0
								P/W Stage Code
								0





© Crown Copyright and Database Rights 2020 Ordnance Survey 100030649

Order Limits

Existing woodland to be retained

Existing hedgerow to be retained

Woodland lost to the scheme

Hedgerows lost to the scheme

Category A tree

Category B tree.
Coronation Avenue only

Category C tree.
Coronation Avenue only

Category U tree.
Coronation Avenue only

Root protection zone

Trees lost to the scheme

1.5 For the purposes of the DCO, these Plans are only to be used to identify the hedgerows to be removed in terms of Article 40(4)(a).

0m

25m

50m

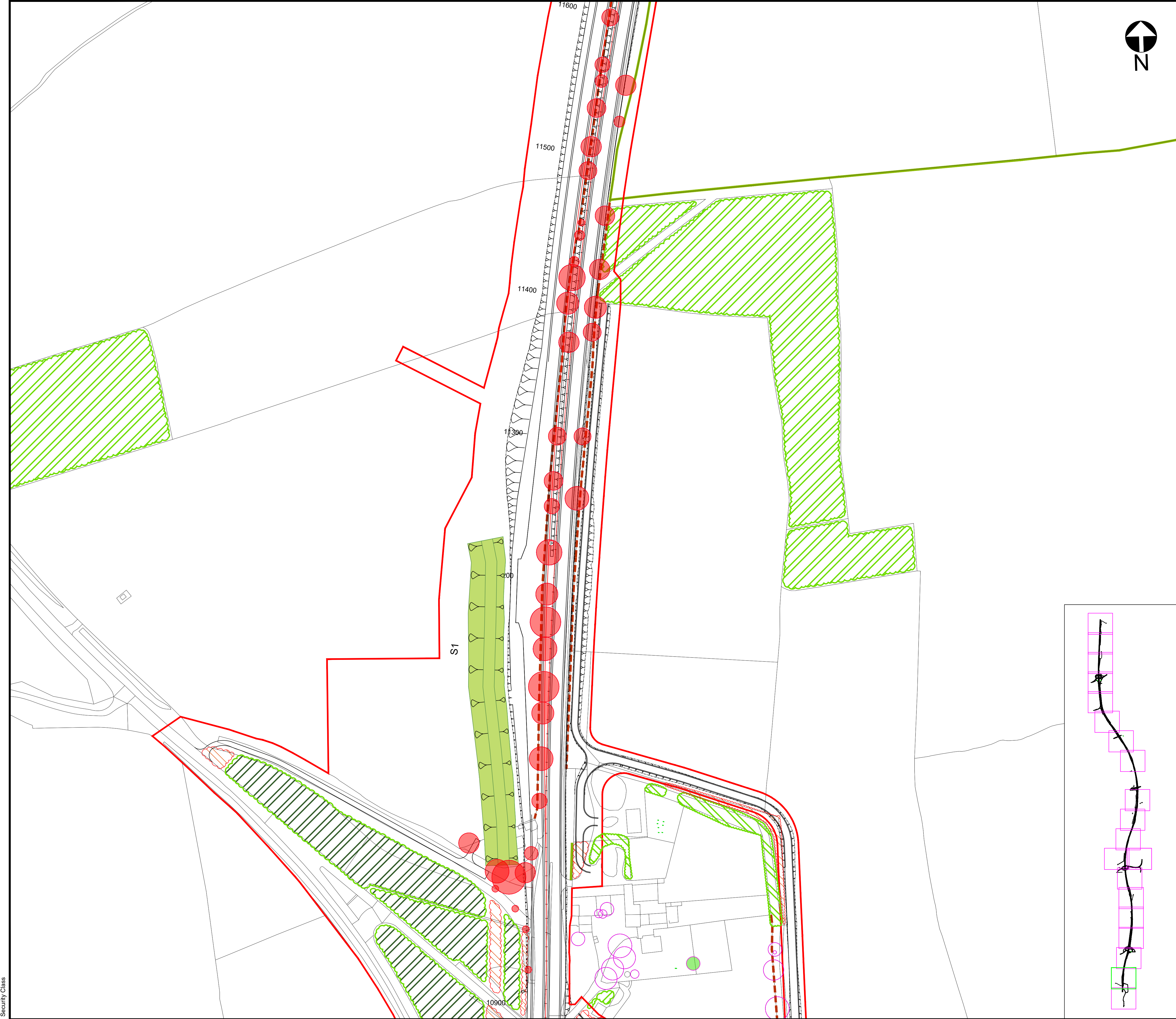
100m

150m

0	15/01/20	First Issue		GH	AF	KS	DM
Rev.	Date	Description		By	Eng' Chk	Disc' Chk	App'd
Suitability			Status				
DCO Submission			A3				
PINS Reference Number			TR010041/APP/2.9				
Client							
Project Title			A1 in Northumberland: Morpeth to Ellingham: Part A				
Drawing Title			Figure 7.9 - Vegetation Clearance Plans Regulation 5(2)(o) Sheet 1 of 28				
Scale	Drawn	Eng. Check	Approved	Authorised			
1:1250 @ A3	GH	AF	KS	DM			
Original Size	Date	Date	Date	Date			
A3	15/01/20	15/01/20	15/01/20	15/01/20			
Drawing Number			Revision				
HE551459-WSP-ELS-M2F-DR-LE-2223			0				
			PW Stg Code				
			0				

WSP Project Number: 70044136

Security Class



© Crown Copyright and Database Rights 2021 Ordnance Survey 100030649

Order Limits

Existing woodland to be retained

Existing hedgerow to be retained

Woodland lost to the scheme

Hedgerows lost to the scheme

Category A tree

Category B tree.
Coronation Avenue only

Category C tree.
Coronation Avenue only

Category U tree.
Coronation Avenue only

Root protection zone

Trees lost to the scheme

For the purposes of The A1 in Northumberland: Morpeth to Felton Development Consent Order 2019 this plan is only to be used to identify the hedgerows to be removed in terms of Article 40(4)(a).

0m

25m

50m

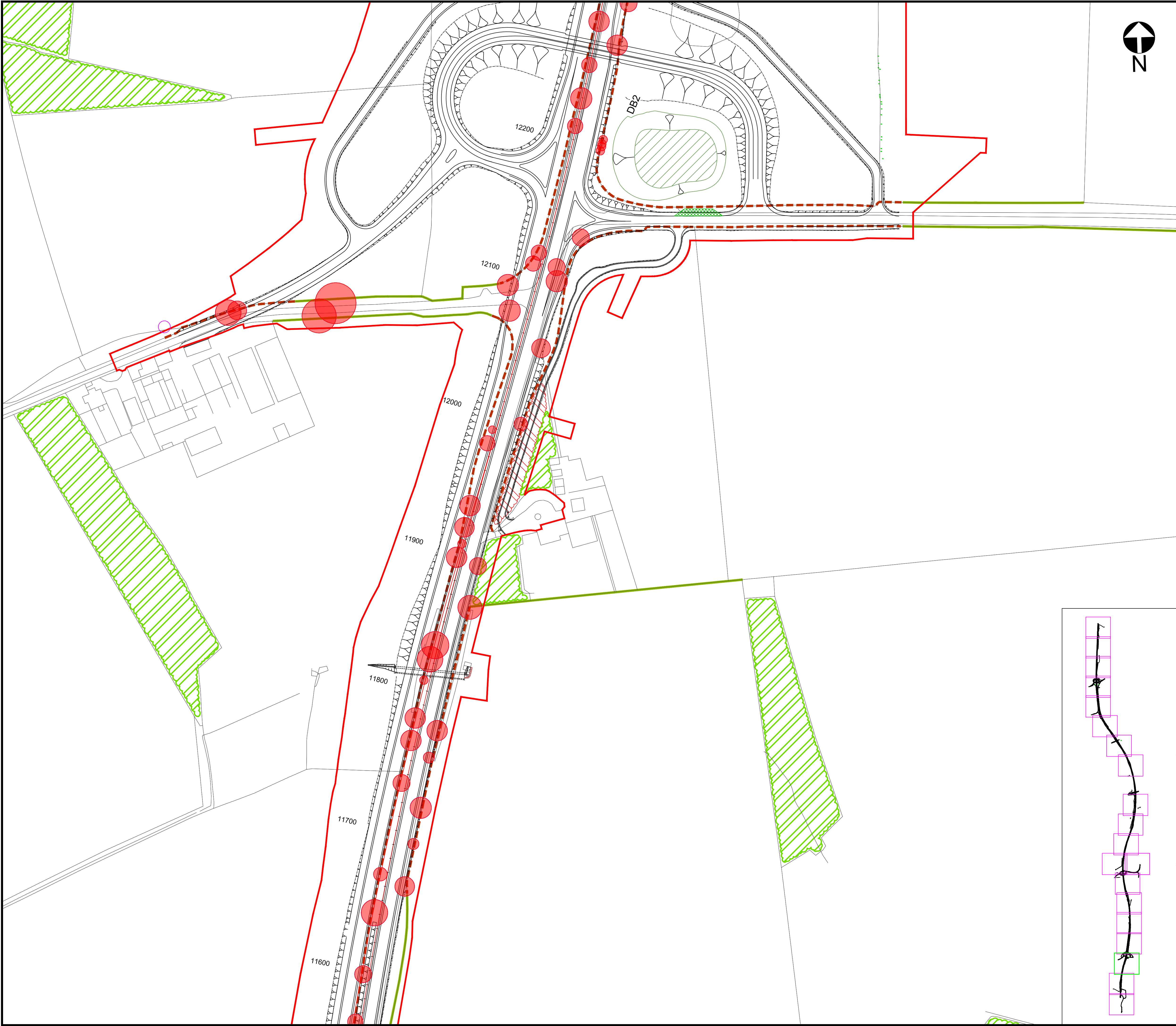
100m

150m

1	11/3/21	Vegetation clearance extents changed	NB	AW	KS	DM
0	15/01/20	First Issue	GH	AF	KS	DM
Rev.	Date	Description	By	Eng' Chk	Disc' Chk	App'd
Subsability						Status
DCO Submission						A3
PINS Reference Number						TR010041/APP/2.4
Client						
Project Title						A1 in Northumberland Morpeth to Felton
Drawing Title						Figure 7.9 - Vegetation Clearance Plans Regulation 5(2)(o) Sheet 2 of 21
Scale	Drawn	Eng. Check	Approved	Authorised		
1:1250 @ A3	GH	AF	KS	DM		
Original Size	Date	Date	Date	Date		
A3	15/01/20	15/01/20	15/01/20	15/01/20		
Drawing Number					Revision	
HE551459-WSP-ELS-M2F-DR-LE-2224					1	
					PW Stg Code	
					0	

Security Class

WSP Project Number: 70044136




© Crown Copyright and Database Rights 2020 Ordnance Survey 100030649

Order Limits	Category B tree. Coronation Avenue only
Existing woodland to be retained	Category C tree. Coronation Avenue only
Existing hedgerow to be retained	Category U tree. Coronation Avenue only
Woodland lost to the scheme	Root protection zone
Hedgerows lost to the scheme	Trees lost to the scheme
Category A tree	

1.5 For the purposes of the DCO, these Plans are only to be used to identify the hedgerows to be removed in terms of Article 40(4)(a).



0	15/01/20	First Issue		GH	AF	KS	DM	
Rev.	Date	Description			By	Eng' Chk	Disc' Chk	App'd
Suitability							Status	
DCO Submission							A3	
PINS Reference Number								
TR010041/APP/2.9								
Client								
								
Project Title								
A1 in Northumberland: Morpeth to Ellingham: Part A								
Drawing Title								
Figure 7.9 - Vegetation Clearance Plans Regulation 5(2)(o) Sheet 3 of 28								
Scale	1:1250 @ A3		Drawn	GH	Eng. Check	AF	Approved	KS
Original Size	A3		Date	15/01/20		Date	15/01/20	
Drawing Number								Revision
HE551459-WSP-ELS-M2F-DR-LE-2225								0
								PW Stg Code
								0




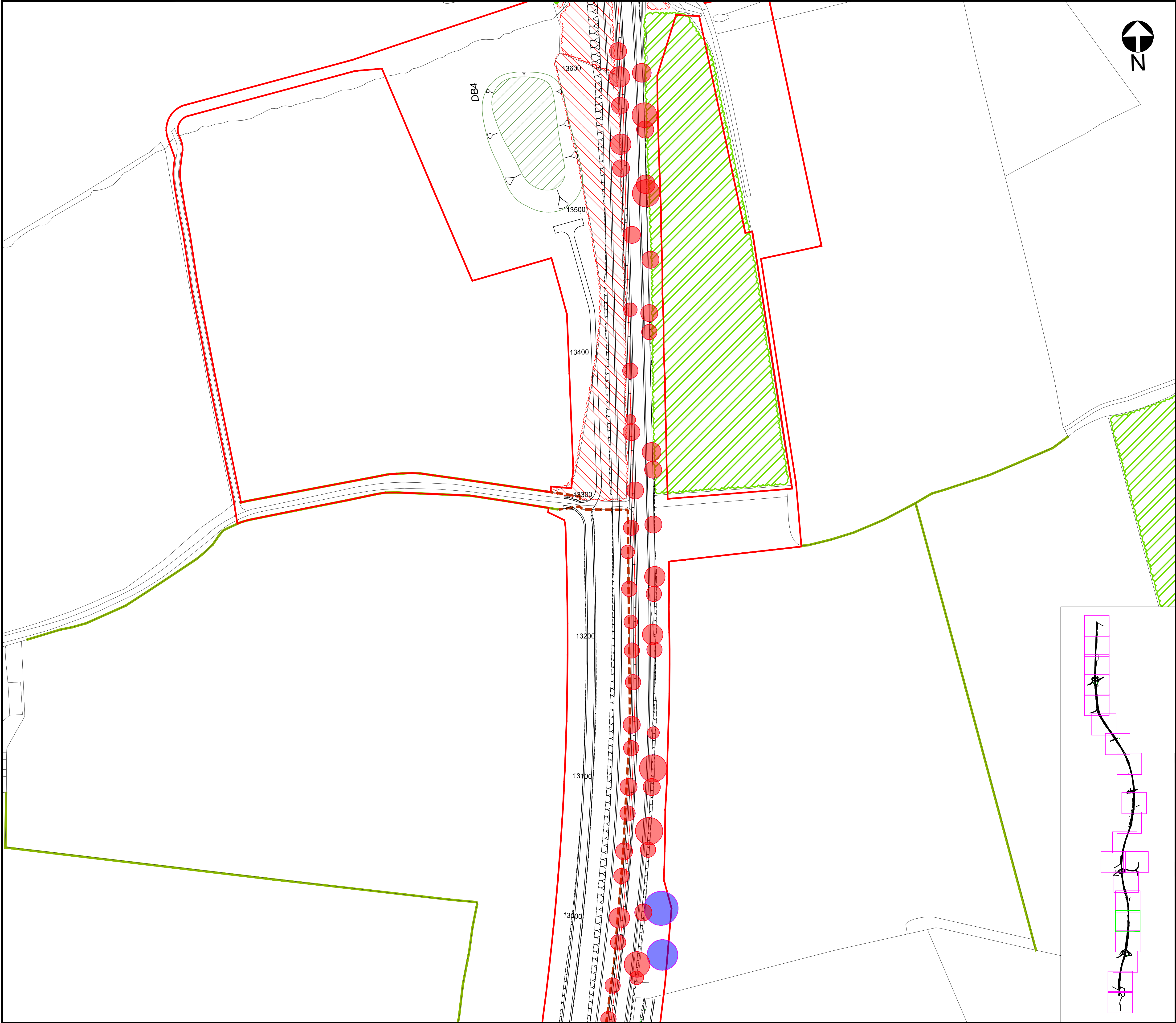
© Crown Copyright and Database Rights 2020 Ordnance Survey 100030649

Order Limits	Category B tree. Coronation Avenue only
Existing woodland to be retained	Category C tree. Coronation Avenue only
Existing hedgerow to be retained	Category U tree. Coronation Avenue only
Woodland lost to the scheme	Root protection zone
Hedgerows lost to the scheme	Trees lost to the scheme
Category A tree	

1.5 For the purposes of the DCO, these Plans are only to be used to identify the hedgerows to be removed in terms of Article 40(4)(a).



0	15/01/20	First Issue		GH	AF	KS	DM	
Rev.	Date	Description			By	Eng' Chk	Disc' Chk	App'd
Suitability							Status	
DCO Submission							A3	
PINS Reference Number								
TR010041/APP/2.9								
Client								
								
Project Title								
A1 in Northumberland: Morpeth to Ellingham: Part A								
Drawing Title								
Figure 7.9 - Vegetation Clearance Plans Regulation 5(2)(o) Sheet 4 of 28								
Scale	Drawn	Eng. Check		Approved		Authorised		
1:1250 @ A3	GH	AF		KS		DM		
Original Size	Date	Date	Date	Date	Date			
A3	15/01/20	15/01/20	15/01/20	15/01/20	15/01/20			
Drawing Number							Revision	
HE551459-WSP-ELS-M2F-DR-LE-2226							0	
							PW Stg Code	
							0	



© Crown Copyright and Database Rights 2020 Ordnance Survey 100030649

Order Limits

Existing woodland to be retained

Existing hedgerow to be retained

Woodland lost to the scheme

Hedgerows lost to the scheme

Category A tree

Category B tree.
Coronation Avenue only

Category C tree.
Coronation Avenue only

Category U tree.
Coronation Avenue only

Root protection zone

Trees lost to the scheme

1.5 For the purposes of the DCO, these Plans are only to be used to identify the hedgerows to be removed in terms of Article 40(4)(a).

0m

25m

50m

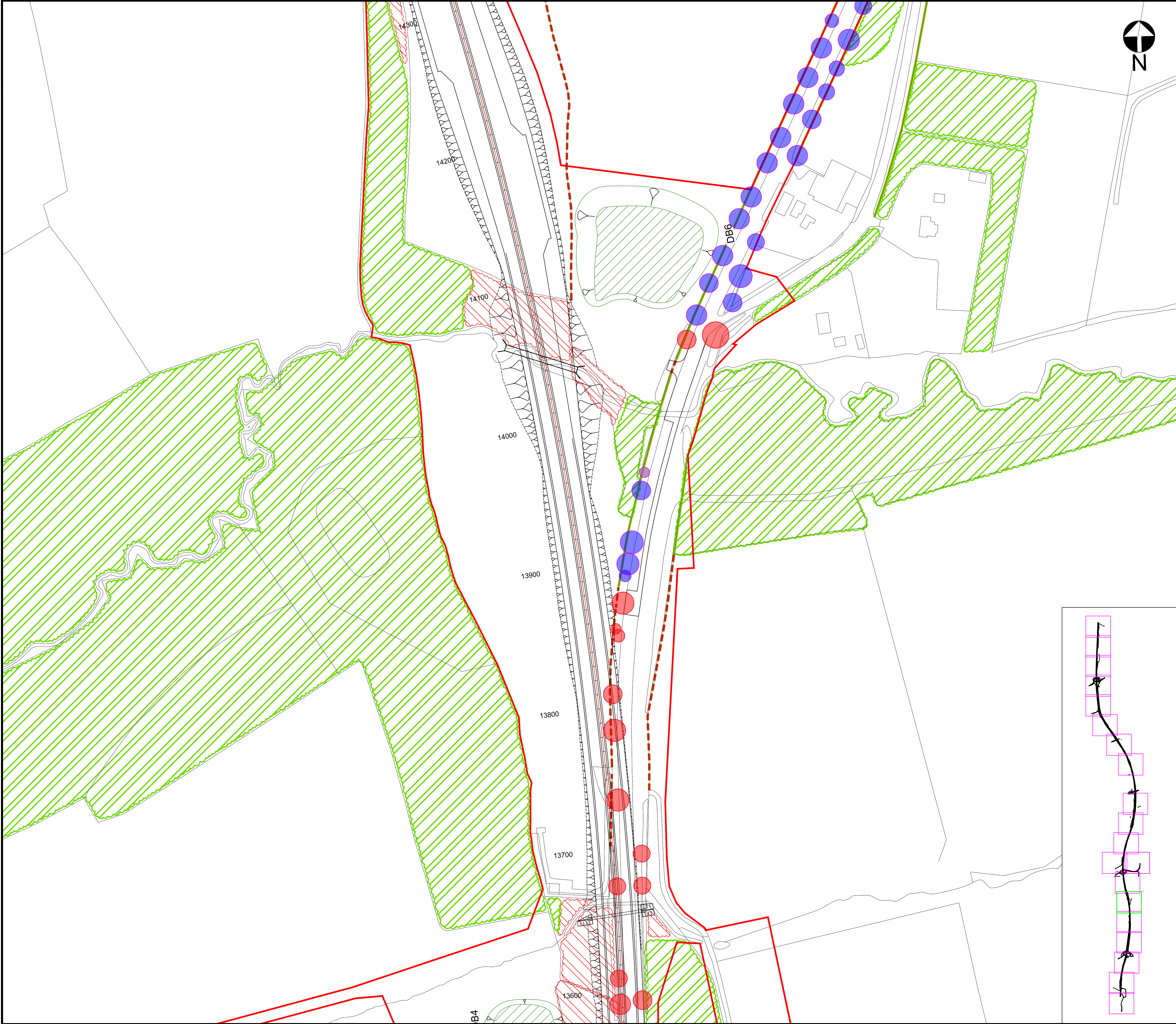
100m

150m

0	15/01/20	First Issue		GH	AF	KS	DM
Rev.	Date	Description		By	Eng' Chk	Disc' Chk	App'd
Suitability							Status
DCO Submission							A3
PINS Reference Number							TR010041/APP/2.9
Client							
Project Title							A1 in Northumberland: Morpeth to Ellingham: Part A
Drawing Title							Figure 7.9 - Vegetation Clearance Plans Regulation 5(2)(o) Sheet 5 of 28
Scale	Drawn	Eng. Check	Approved	Authorised			
1:1250 @ A3	GH	AF	KS	DM			
Original Size	Date	Date	Date	Date	Date		
A3	15/01/20	15/01/20	15/01/20	15/01/20	15/01/20		
Drawing Number						Revision	
HE551459-WSP-ELS-M2F-DR-LE-2227						0	
						PW Stg Code	
						0	

WSP Project Number: 70044136


Security Class



- © Crown Copyright and Database Rights 2020 Ordnance Survey 100030649
- Order Limits
 - Existing woodland to be retained
 - Existing hedgerow to be retained
 - Woodland lost to the scheme
 - Hedgerows lost to the scheme
 - Category A tree
 - Category B tree. Coronation Avenue only
 - Category C tree. Coronation Avenue only
 - Category U tree. Coronation Avenue only
 - Root protection zone
 - Trees lost to the scheme

1.5 For the purposes of the DCO, these Plans are only to be used to identify the hedgerows to be removed in terms of Article 40(4)(a).



0	15/01/20	First Issue				GH	AF	KS	DM	
Rev.	Date	Description				By	Eng' Chk	Disc' Chk	App'd	
Suitability								Status		
DCO Submission								A3		
PINS Reference Number										
TR010041/APP/2.9										
Client										
										
Project Title										
A1 in Northumberland: Morpeth to Ellingham: Part A										
Drawing Title										
Figure 7.9 - Vegetation Clearance Plans Regulation 5(2)(o) Sheet 6 of 28										
Scale	1:1250 @ A3		Drawn	GH	Eng. Check	AF	Approved	KS	Authorised	DM
Original Size	A3		Date	15/01/20		Date	15/01/20		Date	15/01/20
Drawing Number									Revision	
HE551459-WSP-ELS-M2F-DR-LE-2228									0	
									PW Stg Code	
									0	

- Order Limits

Existing woodland to be retained

Existing hedgerow to be retained

Woodland lost to the scheme

Hedgerows lost to the scheme

Category A tree

Category B tree.
Coronation Avenue only

Category C tree.
Coronation Avenue only

Category U tree.
Coronation Avenue only

Root protection zone

Trees lost to the scheme
- 1.5 For the purposes of the DCO, these Plans are only to be used to identify the hedgerows to be removed in terms of Article 40(4)(a).
-
- | | | | | | | | | | |
|--|----------|-------------|----------|------------|----------|-------------|-------|--|--|
| | | | | | | | | | |
| 0 | 15/01/20 | First Issue | | GH | AF | KS | DM | | |
| Rev. | Date | Description | | By | Eng' Chk | Disc' Chk | App'd | | |
| Suitability | | | | | | Status | | | |
| DCO Submission | | | | | | A3 | | | |
| PINS Reference Number | | | | | | | | | |
| TR010041/APP/2.9 | | | | | | | | | |
| Client | | | | | | | | | |
| | | | | | | | | | |
| Project Title | | | | | | | | | |
| A1 in Northumberland:
Morpeth to Ellingham: Part A | | | | | | | | | |
| Drawing Title | | | | | | | | | |
| Figure 7.9 - Vegetation Clearance Plans
Regulation 5(2)(o)
Sheet 7 of 28 | | | | | | | | | |
| Scale | Drawn | Eng. Check | Approved | Authorised | | | | | |
| 1:1250 @ A3 | GH | AF | KS | DM | | | | | |
| Original Size | Date | Date | Date | Date | | | | | |
| A3 | 15/01/20 | 15/01/20 | 15/01/20 | 15/01/20 | | | | | |
| Drawing Number | | | | | | Revision | | | |
| HE551459-WSP-ELS-M2F-DR-LE-2229 | | | | | | 0 | | | |
| | | | | | | PW Stg Code | | | |
| | | | | | | 0 | | | |
-
- WSP Project Number: 70044136
- Security Class





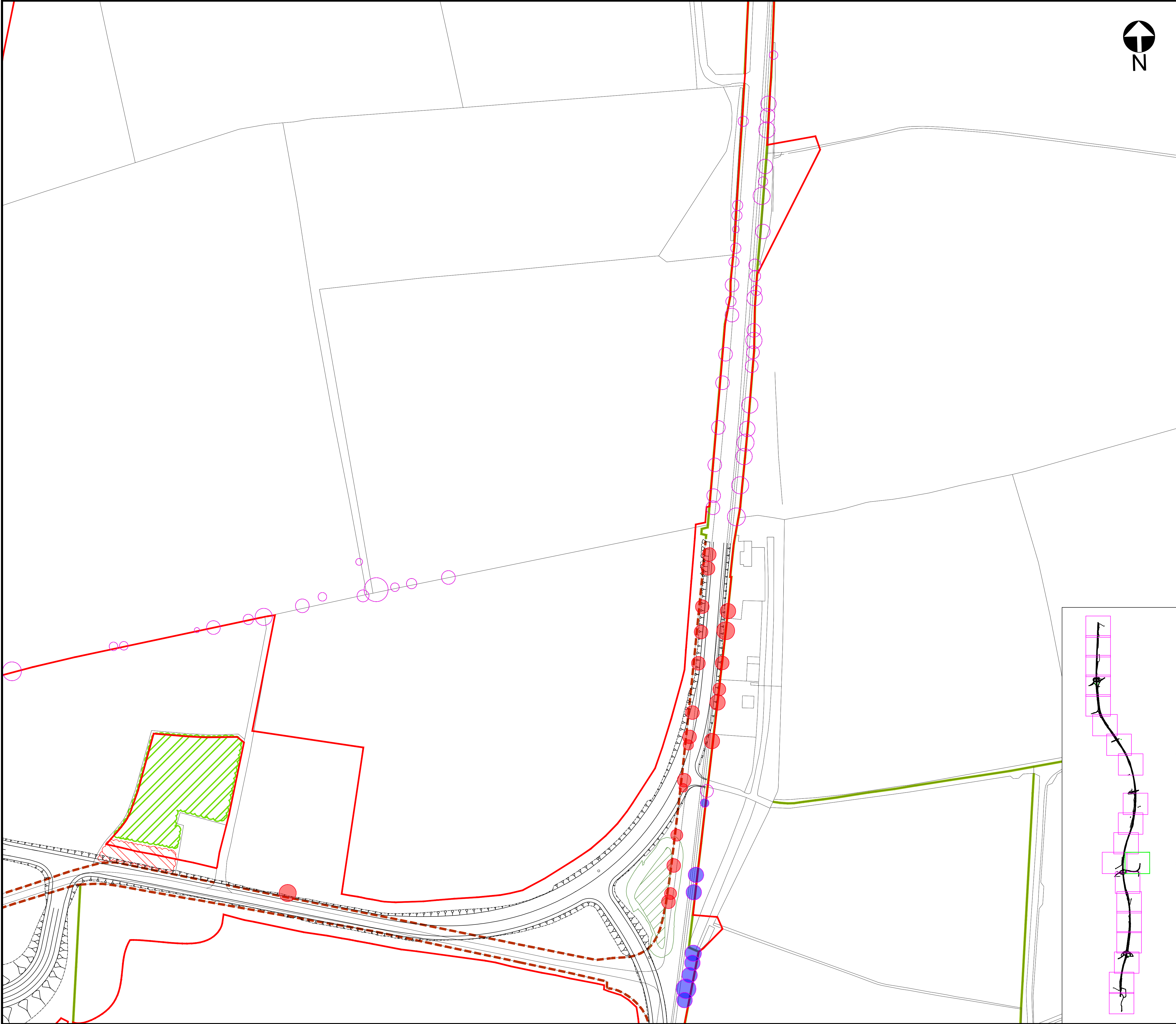
© Crown Copyright and Database Rights 2020 Ordnance Survey 100030649

Order Limits	Category B tree. Coronation Avenue only
Existing woodland to be retained	Category C tree. Coronation Avenue only
Existing hedgerow to be retained	Category U tree. Coronation Avenue only
Woodland lost to the scheme	Root protection zone
Hedgerows lost to the scheme	Trees lost to the scheme
Category A tree	

1.5 For the purposes of the DCO, these Plans are only to be used to identify the hedgerows to be removed in terms of Article 40(4)(a).




0	15/01/20	First Issue		GH	AF	KS	DM	
Rev.	Date	Description			By	Eng' Chk	Disc' Chk	App'd
Suitability							Status	
DCO Submission							A3	
PINS Reference Number								
TR010041/APP/2.9								
Client								
								
Project Title								
A1 in Northumberland: Morpeth to Ellingham: Part A								
Drawing Title								
Figure 7.9 - Vegetation Clearance Plans Regulation 5(2)(o) Sheet 8 of 28								
Scale	Drawn	Eng. Check	Approved	Authorised				
1:1250 @ A3	GH	AF	KS	DM				
Original Size	Date	Date	Date	Date	Date			
A3	15/01/20	15/01/20	15/01/20	15/01/20	15/01/20			
Drawing Number							Revision	
HE551459-WSP-ELS-M2F-DR-LE-2230							0	
							PW Stg Code	
							0	



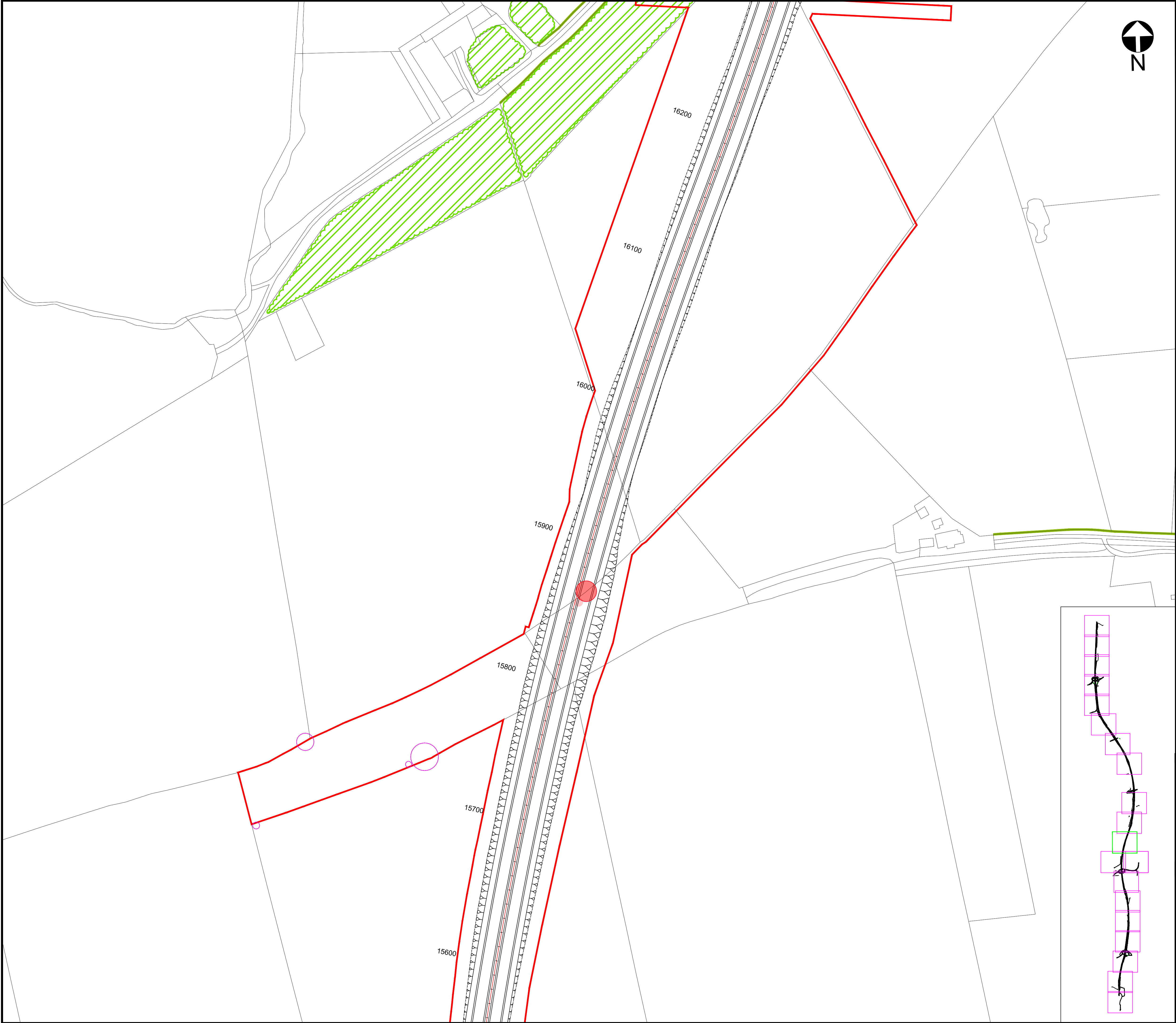
- © Crown Copyright and Database Rights 2020 Ordnance Survey 100030649
- Order Limits
 - Existing woodland to be retained
 - Existing hedgerow to be retained
 - Woodland lost to the scheme
 - Hedgerows lost to the scheme
 - Category A tree
 - Category B tree. Coronation Avenue only
 - Category C tree. Coronation Avenue only
 - Category U tree. Coronation Avenue only
 - Root protection zone
 - Trees lost to the scheme

1.5 For the purposes of the DCO, these Plans are only to be used to identify the hedgerows to be removed in terms of Article 40(4)(a).



0	15/01/20	First Issue		GH	AF	KS	DM	
Rev.	Date	Description			By	Eng' Chk	Disc' Chk	App'd
Suitability							Status	
DCO Submission							A3	
PINS Reference Number								
TR010041/APP/2.9								
Client								
								
Project Title								
A1 in Northumberland: Morpeth to Ellingham: Part A								
Drawing Title								
Figure 7.9 - Vegetation Clearance Plans Regulation 5(2)(o) Sheet 9 of 28								
Scale	Drawn	Eng. Check	Approved	Authorised				
1:1250 @ A3	GH	AF	KS	DM				
Original Size	Date	Date	Date	Date	Revision			
A3	15/01/20	15/01/20	15/01/20	15/01/20	0			
Drawing Number							PW Stg Code	
HE551459-WSP-ELS-M2F-DR-LE-2231							0	

Security Class



© Crown Copyright and Database Rights 2020 Ordnance Survey 100030649

Order Limits

Existing woodland to be retained

Existing hedgerow to be retained

Woodland lost to the scheme

Hedgerows lost to the scheme

Category A tree

Category B tree.
Coronation Avenue only

Category C tree.
Coronation Avenue only

Category U tree.
Coronation Avenue only

Root protection zone

Trees lost to the scheme

1.5 For the purposes of the DCO, these Plans are only to be used to identify the hedgerows to be removed in terms of Article 40(4)(a).

0m

25m

50m

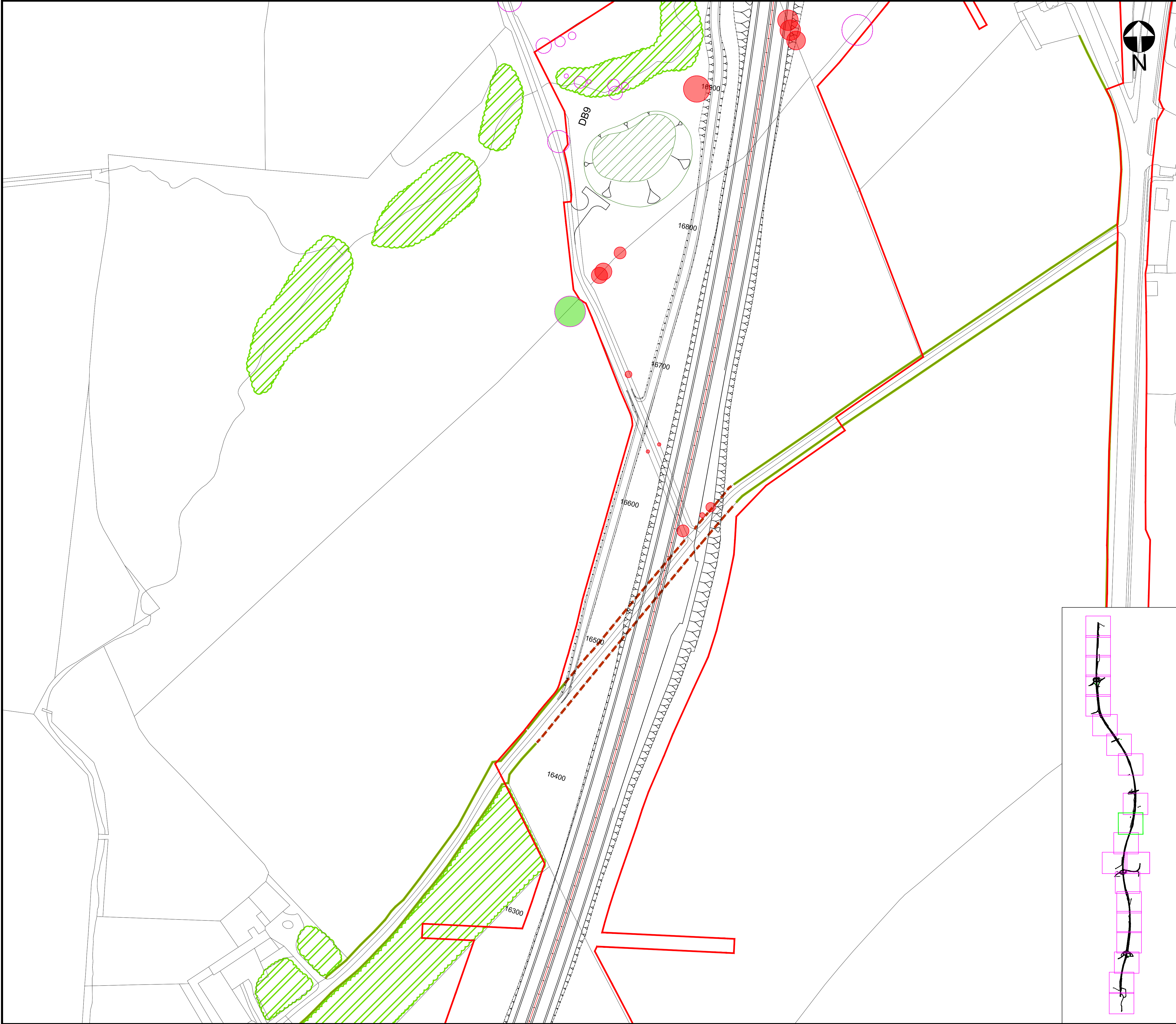
100m

150m

0	15/01/20	First Issue		GH	AF	KS	DM
Rev.	Date	Description		By	Eng' Chk	Disc' Chk	App'd
Suitability							Status
DCO Submission							A3
PINS Reference Number							TR010041/APP/2.9
Client							
Project Title							A1 in Northumberland: Morpeth to Ellingham: Part A
Drawing Title							Figure 7.9 - Vegetation Clearance Plans Regulation 5(2)(o) Sheet 10 of 28
Scale	1:1250 @ A3	Drawn	GH	Eng. Check	AF	Approved	KS
Original Size	A3	Date	15/01/20	Date	15/01/20	Date	15/01/20
Drawing Number							Revision
HE551459-WSP-ELS-M2F-DR-LE-2232							0
							PW Stg Code
							0

WSP Project Number: 70044136

Security Class



© Crown Copyright and Database Rights 2020 Ordnance Survey 100030649

Order Limits

Existing woodland to be retained

Existing hedgerow to be retained

Woodland lost to the scheme

Hedgerows lost to the scheme

Category A tree

Category B tree.
Coronation Avenue only

Category C tree.
Coronation Avenue only

Category U tree.
Coronation Avenue only

Root protection zone

Trees lost to the scheme

1.5 For the purposes of the DCO, these Plans are only to be used to identify the hedgerows to be removed in terms of Article 40(4)(a).

0m

25m

50m

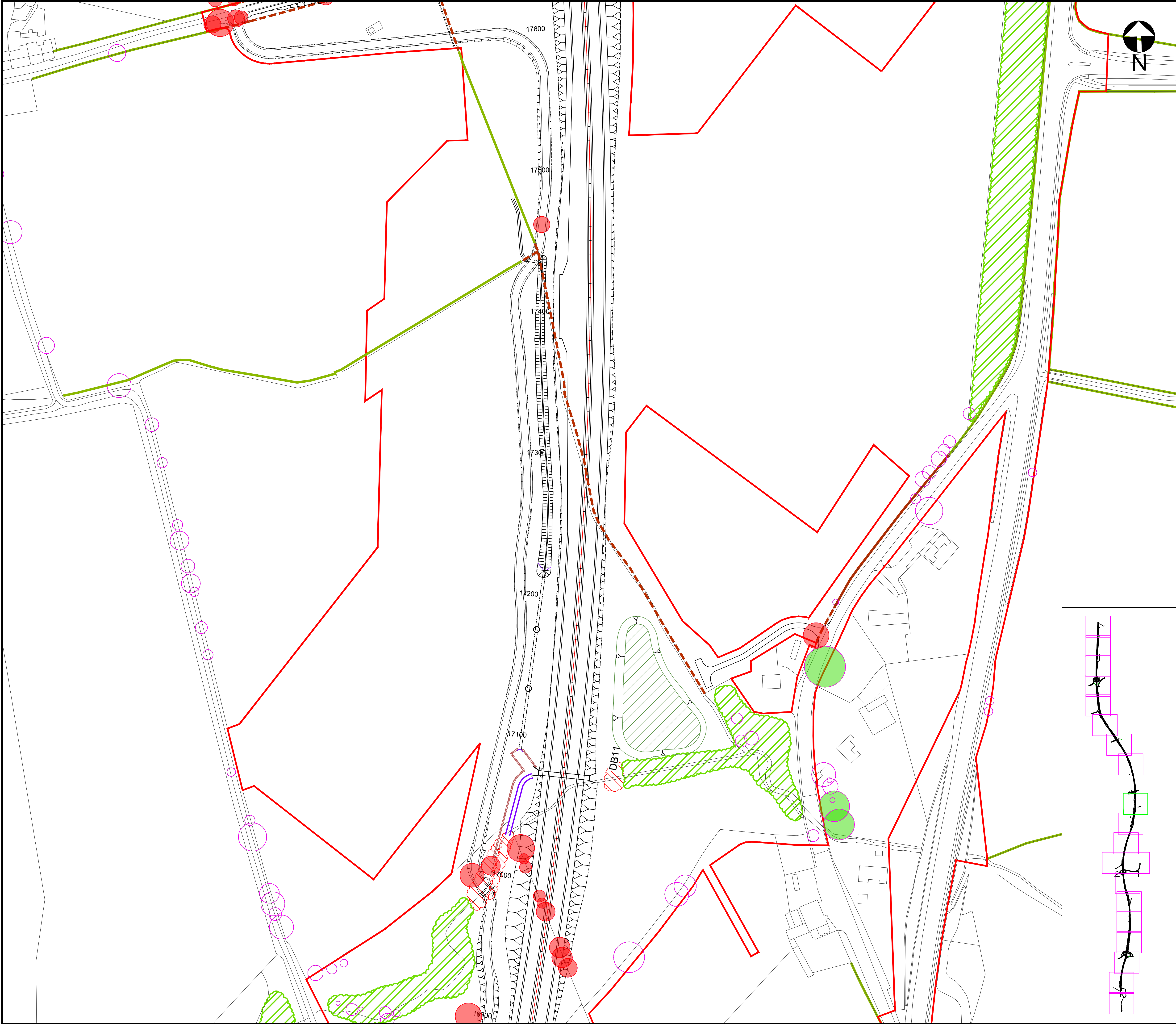
100m

150m

0	15/01/20	First Issue		GH	AF	KS	DM
Rev.	Date	Description	By	Eng' Chk	Disc' Chk	App'd	Status
DCO Submission							A3
PINS Reference Number TR010041/APP/2.9							
Client 							
Project Title A1 in Northumberland: Morpeth to Ellingham: Part A							
Drawing Title Figure 7.9 - Vegetation Clearance Plans Regulation 5(2)(o) Sheet 11 of 28							
Scale 1:1250 @ A3	Drawn GH	Eng. Check AF	Approved KS	Authorised DM			
Original Size A3	Date 15/01/20	Date 15/01/20	Date 15/01/20	Date 15/01/20	Date 15/01/20		
Drawing Number HE551459-WSP-ELS-M2F-DR-LE-2233							Revision 0 PW Stg Code 0

WSP Project Number: 70044136

Security Class



© Crown Copyright and Database Rights 2020 Ordnance Survey 100030649

Order Limits

Existing woodland to be retained

Existing hedgerow to be retained

Woodland lost to the scheme

Hedgerows lost to the scheme

Category A tree

Category B tree.
Coronation Avenue only

Category C tree.
Coronation Avenue only

Category U tree.
Coronation Avenue only

Root protection zone

Trees lost to the scheme

1.5 For the purposes of the DCO, these Plans are only to be used to identify the hedgerows to be removed in terms of Article 40(4)(a).

0m

25m

50m

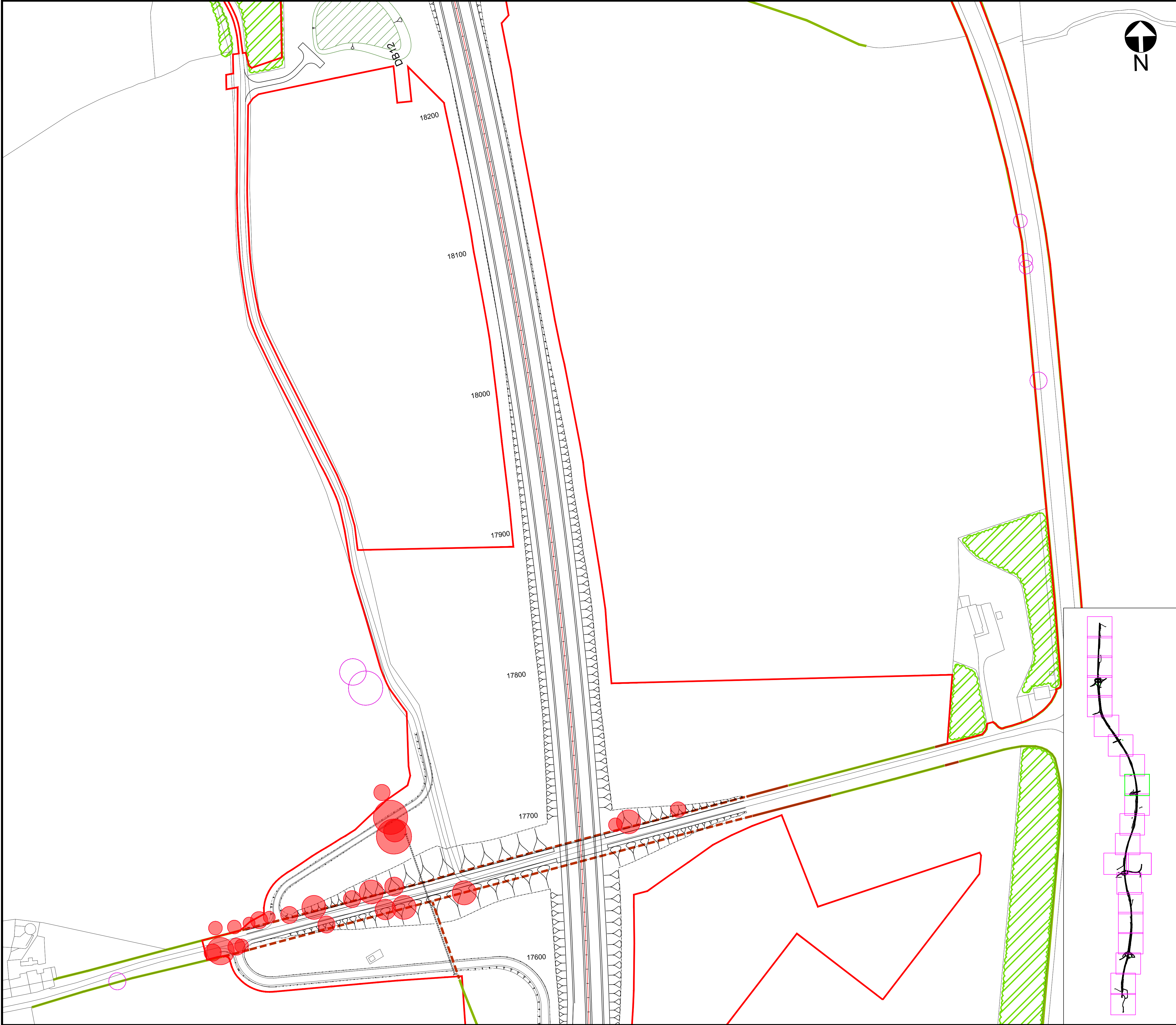
100m

150m

0	15/01/20	First Issue		GH	AF	KS	DM
Rev.	Date	Description		By	Eng' Chk	Disc' Chk	App'd
Suitability			DCO Submission				Status
							A3
PINS Reference Number			TR010041/APP/2.9				
Client							
Project Title			A1 in Northumberland: Morpeth to Ellingham: Part A				
Drawing Title			Figure 7.9 - Vegetation Clearance Plans Regulation 5(2)(o) Sheet 12 of 28				
Scale	Drawn	Eng. Check	Approved	Authorised			
1:1250 @ A3	GH	AF	KS	DM			
Original Size	Date	Date	Date	Date			
A3	15/01/20	15/01/20	15/01/20	15/01/20			
Drawing Number			Revision				
HE551459-WSP-ELS-M2F-DR-LE-2234			0				
			PW Stg Code				
			0				

WSP Project Number: 70044136

Security Class



© Crown Copyright and Database Rights 2020 Ordnance Survey 100030649

Order Limits

Existing woodland to be retained

Existing hedgerow to be retained

Woodland lost to the scheme

Hedgerows lost to the scheme

Category A tree

Category B tree.
Coronation Avenue only

Category C tree.
Coronation Avenue only

Category U tree.
Coronation Avenue only

Root protection zone

Trees lost to the scheme

1.5 For the purposes of the DCO, these Plans are only to be used to identify the hedgerows to be removed in terms of Article 40(4)(a).

0m

25m

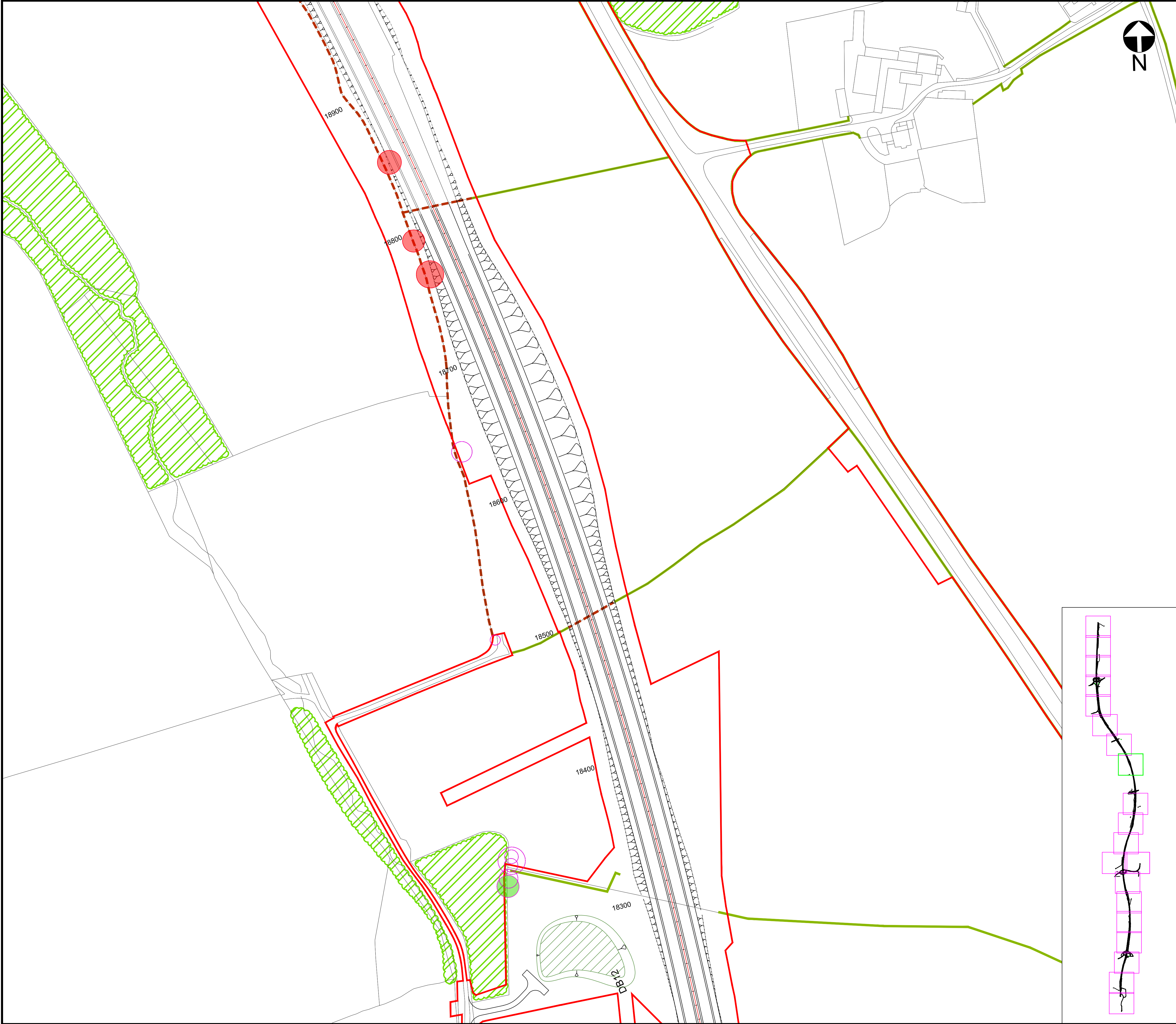
50m

100m

150m

0	15/01/20	First Issue		GH	AF	KS	DM
Rev.	Date	Description	By	Eng' Chk	Disc' Chk	App'd	Status
DCO Submission							A3
PINS Reference Number							
TR010041/APP/2.9							
Client							
Project Title							
A1 in Northumberland: Morpeth to Ellingham: Part A							
Drawing Title							
Figure 7.9 - Vegetation Clearance Plans Regulation 5(2)(o) Sheet 13 of 28							
Scale	Drawn	Eng. Check	Approved	Authorised			
1:1250 @ A3	GH	AF	KS	DM			
Original Size	Date	Date	Date	Date			
A3	15/01/20	15/01/20	15/01/20	15/01/20			
Drawing Number							Revision
HE551459-WSP-ELS-M2F-DR-LE-2235							0
							PW Stg Code
							0


WSP Project Number: 70044136



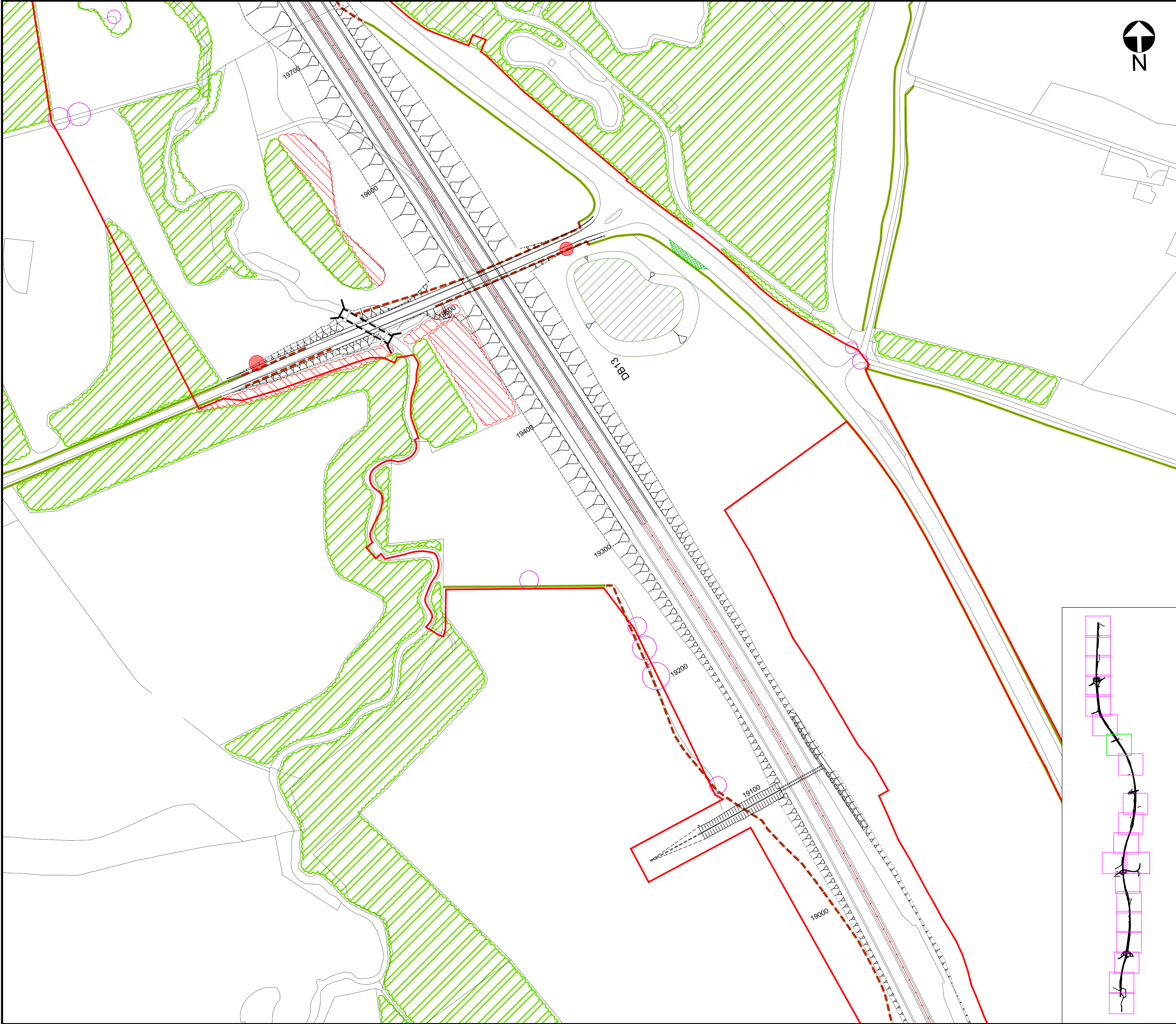
© Crown Copyright and Database Rights 2020 Ordnance Survey 100030649

Order Limits	Category B tree. Coronation Avenue only
Existing woodland to be retained	Category C tree. Coronation Avenue only
Existing hedgerow to be retained	Category U tree. Coronation Avenue only
Woodland lost to the scheme	Root protection zone
Hedgerows lost to the scheme	Trees lost to the scheme
Category A tree	

1.5 For the purposes of the DCO, these Plans are only to be used to identify the hedgerows to be removed in terms of Article 40(4)(a).



0	15/01/20	First Issue		GH	AF	KS	DM
Rev.	Date	Description		By	Eng' Chk	Disc' Chk	App'd
Suitability							Status
DCO Submission							A3
PINS Reference Number							
TR010041/APP/2.9							
Client							
Project Title							
A1 in Northumberland: Morpeth to Ellingham: Part A							
Drawing Title							
Figure 7.9 - Vegetation Clearance Plans Regulation 5(2)(o) Sheet 14 of 28							
Scale	1:1250 @ A3	Drawn	GH	Eng. Check	AF	Approved	KS
Original Size	A3	Date	15/01/20	Date	15/01/20	Date	15/01/20
Drawing Number							Revision
HE551459-WSP-ELS-M2F-DR-LE-2236							0
							PW Stg Code
							0



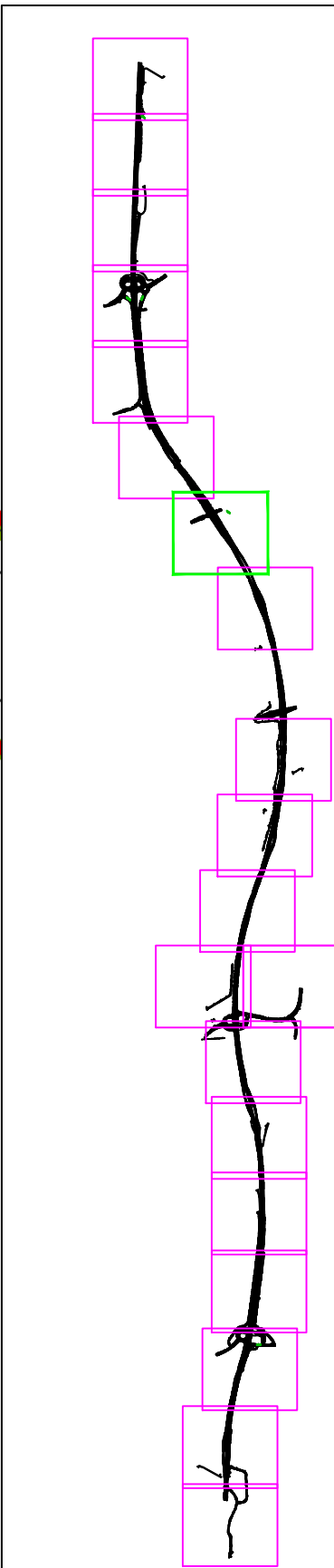
© Crown Copyright and Database Rights 2020 Ordnance Survey 100030649


Order Limits	Category B tree. Coronation Avenue only
Existing woodland to be retained	Category C tree. Coronation Avenue only
Existing hedgerow to be retained	Category U tree. Coronation Avenue only
Woodland lost to the scheme	Root protection zone
Hedgerows lost to the scheme	Trees lost to the scheme
Category A tree	


1.5 For the purposes of the DCO, these Plans are only to be used to identify the hedgerows to be removed in terms of Article 40(4)(a).




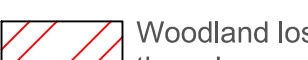
0	15/01/20	First Issue		GH	AF	KS	DM
Rev.	Date	Description		By	Eng' Chk	Disc' Chk	App'd
Suitability							Status
DCO Submission							A3
PINS Reference Number							
TR010041/APP/2.9							
Client							
Project Title							
A1 in Northumberland: Morpeth to Ellingham: Part A							
Drawing Title							
Figure 7.9 - Vegetation Clearance Plans Regulation 5(2)(o) Sheet 15 of 28							
Scale	Drawn	Eng. Check	Approved	Authorised			
1:1250 @ A3	GH	AF	KS	DM			
Original Size	Date	Date	Date	Date			
A3	15/01/20	15/01/20	15/01/20	15/01/20			
Drawing Number							Revision
HE551459-WSP-ELS-M2F-DR-LE-2237							0
							PW Stg Code
							0

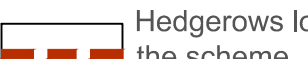




-  Order Limits


 Existing woodland to be retained


 Existing hedgerow to be retained

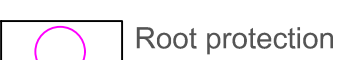
 Woodland lost to the scheme


 Hedgerows lost to the scheme

 Category A tree
-  Category B tree.
Coronation
Avenue only

 Category C tree.
Coronation
Avenue only


 Category U tree.
Coronation
Avenue only

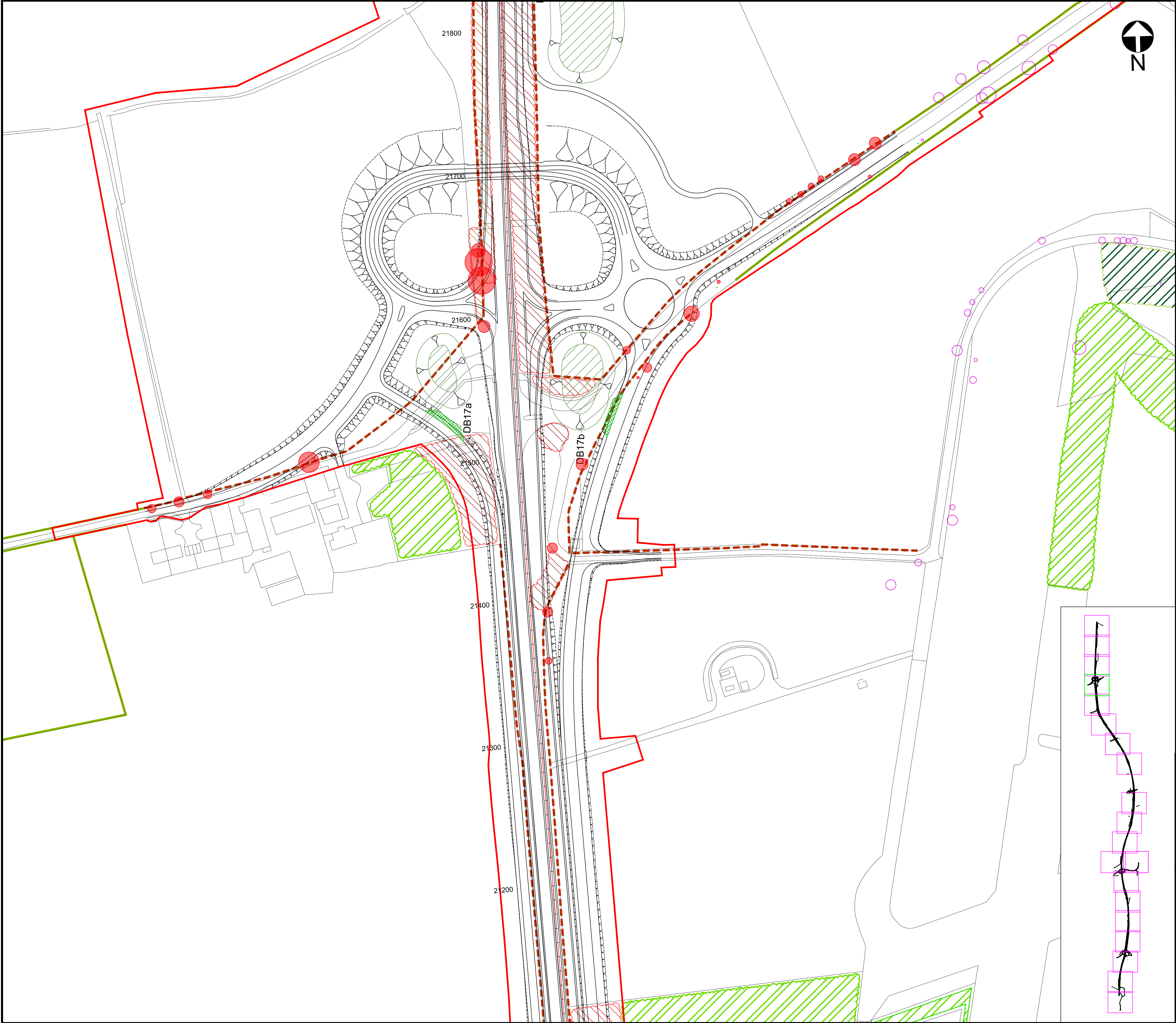
 Root protection
zone

 Trees lost to the
scheme

1.5 For the purposes of the DCO, these Plans are only to be used to identify the hedgerows to be removed in terms of Article 40(4)(a).



0	15/01/20	First Issue		GH	AF	KS	DM
Rev.	Date	Description		By	Eng' Chk	Disc' Chk	App'd
Suitability							Status
DCO Submission							A3
PINS Reference Number							
TR010041/APP/2.9							
Client							
							
Project Title							
A1 in Northumberland: Morpeth to Ellingham: Part A							
Drawing Title							
Figure 7.9 - Vegetation Clearance Plans Regulation 5(2)(o) Sheet 17 of 28							
Scale	1:1250 @ A3	Drawn	GH	Eng. Check	AF	Approved	KS
Original Size	A3	Date	15/01/20	Date	15/01/20	Date	15/01/20
Drawing Number							Revision
HE551459-WSP-ELS-M2F-DR-LE-2239							0
							PW Stg Code
							0



© Crown Copyright and Database Rights 2020 Ordnance Survey 100030649

Order Limits

Existing woodland to be retained

Existing hedgerow to be retained

Woodland lost to the scheme

Hedgerows lost to the scheme

Category A tree

Category B tree.
Coronation Avenue only

Category C tree.
Coronation Avenue only

Category U tree.
Coronation Avenue only

Root protection zone

Trees lost to the scheme

1.5 For the purposes of the DCO, these Plans are only to be used to identify the hedgerows to be removed in terms of Article 40(4)(a).

0m

25m

50m

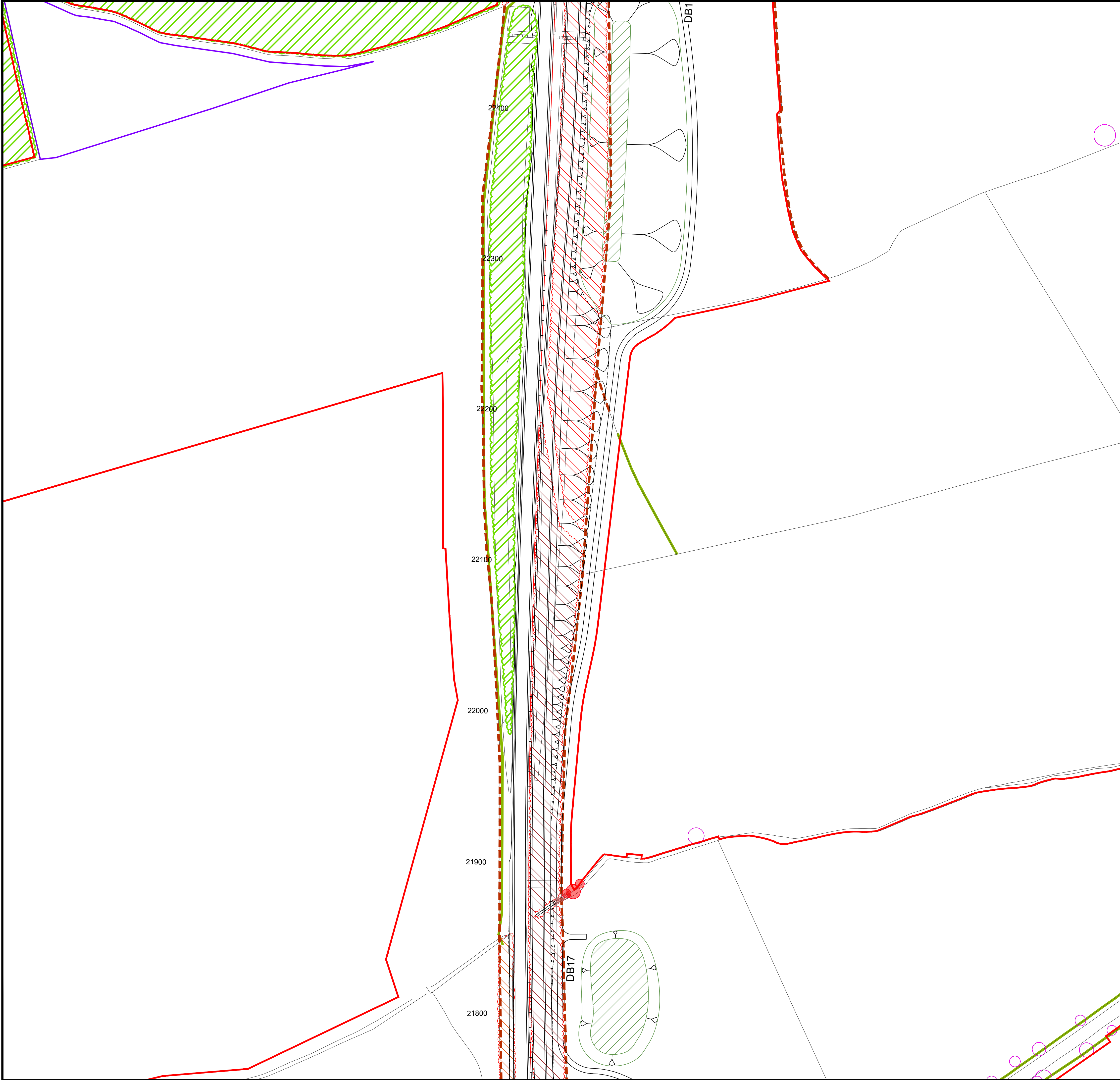
100m

150m

0	15/01/20	First Issue		GH	AF	KS	DM
Rev.	Date	Description		By	Eng' Chk	Disc' Chk	App'd
Suitability			Status				
DCO Submission			A3				
PINS Reference Number			TR010041/APP/2.9				
Client							
Project Title			A1 in Northumberland: Morpeth to Ellingham: Part A				
Drawing Title			Figure 7.9 - Vegetation Clearance Plans Regulation 5(2)(o) Sheet 18 of 28				
Scale	Drawn	Eng. Check	Approved	Authorised			
1:1250 @ A3	GH	AF	KS	DM			
Original Size	Date	Date	Date	Date			
A3	15/01/20	15/01/20	15/01/20	15/01/20			
Drawing Number			Revision				
HE551459-WSP-ELS-M2F-DR-LE-2240			0				
			PW Stg Code				
			0				

Security Class


WSP Project Number: 70044136



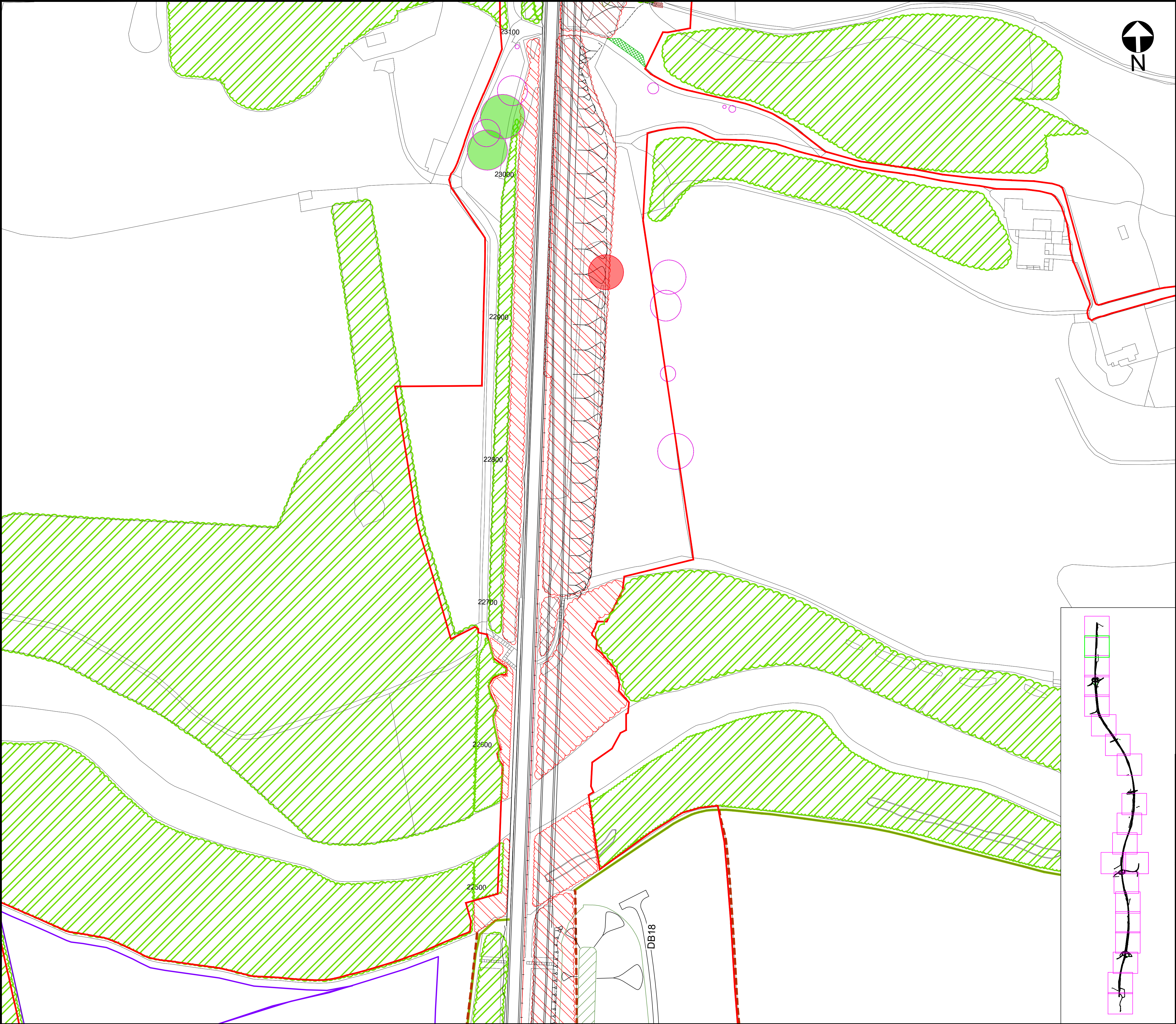
- © Crown Copyright and Database Rights 2021 Ordnance Survey 100030649
- Order Limits
 - Existing woodland to be retained
 - Existing hedgerow to be retained
 - Woodland lost to the scheme
 - Hedgerows lost to the scheme
 - Category A tree
 - Category B tree. Coronation Avenue only
 - Category C tree. Coronation Avenue only
 - Category U tree. Coronation Avenue only
 - Root protection zone
 - Trees lost to the scheme

For the purposes of The A1 in Northumberland: Morpeth to Felton Development Consent Order 2019 this plan is only to be used to identify the hedgerows to be removed in terms of Article 40(4)(a).



1	NB	Changes to Order Limits		AW	KS	DM				
0	15/01/20	First Issue		GH	AF	KS	DM			
Rev.	Date	Description			By	Eng' Chk	Disc' Chk	App'd		
Suitability							Status			
DCO Submission							A3			
PINS Reference Number										
TR010041/APP/2.4										
Client										
										
Project Title										
A1 in Northumberland Morpeth to Felton										
Drawing Title										
Figure 7.9 - Vegetation Clearance Plans Regulation 5(2)(o) Sheet 19 of 21										
Scale	1:1250 @ A3		Drawn	GH	Eng. Check	AF	Approved	KS	Authorised	DM
Original Size	A3		Date	15/01/20		Date	15/01/20		Date	15/01/20
Drawing Number									Revision	
HE551459-WSP-ELS-M2F-DR-LE-2241									1	
									PW Stg Code	
									0	

Security Class



© Crown Copyright and Database Rights 2021 Ordnance Survey 100030649

Order Limits

Existing woodland to be retained

Existing hedgerow to be retained

Woodland lost to the scheme

Hedgerows lost to the scheme

Category A tree

Category B tree.
Coronation Avenue only

Category C tree.
Coronation Avenue only

Category U tree.
Coronation Avenue only

Root protection zone

Trees lost to the scheme

For the purposes of The A1 in Northumberland: Morpeth to Felton Development Consent Order 2019 this plan is only to be used to identify the hedgerows to be removed in terms of Article 40(4)(a).

0m

25m

50m

100m

150m

1	11/3/21	Changes to Order Limits	NB	AW	KS	DM
0	15/01/20	First Issue	GH	AF	KS	DM
Rev.	Date	Description	By	Eng' Chk	Disc' Chk	App'd

Subsability

DCO Submission

Status

A3

PINS Reference Number

TR010041/APP/2.4

Client

Project Title

A1 in Northumberland
Morpeth to Felton

Drawing Title

Figure 7.9 - Vegetation Clearance Plans
Regulation 5(2)(o)
Sheet 20 of 21

Scale	Drawn	Eng. Check	Approved	Authorised
1:1250 @ A3	GH	AF	KS	DM
Original Size	Date	Date	Date	Date
A3	15/01/20	15/01/20	15/01/20	15/01/20

Drawing Number

HE551459-WSP-ELS-M2F-DR-LE-2242

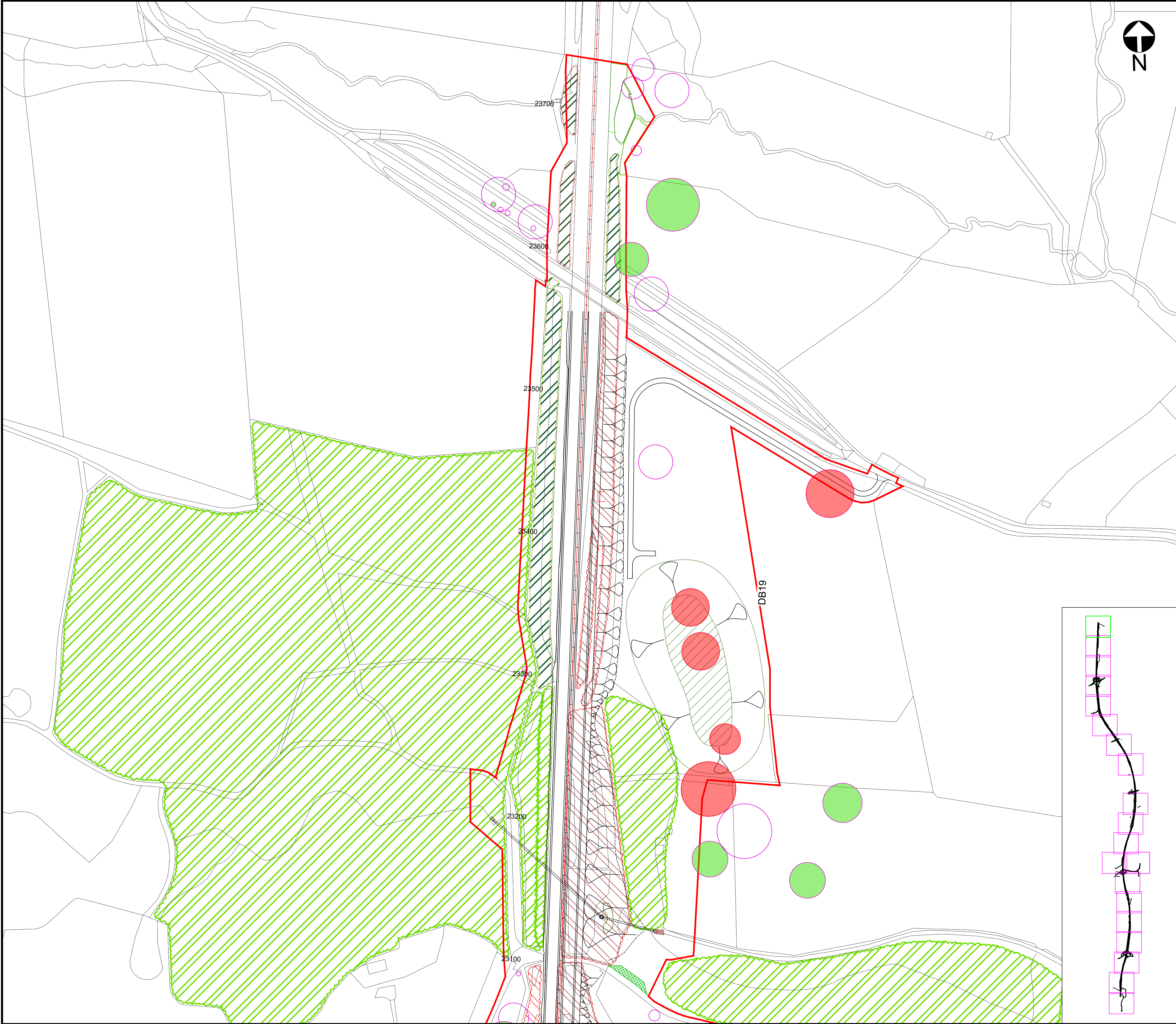
Revision

0

PW Stg Code

0

WSP Project Number: 70044136



© Crown Copyright and Database Rights 2020 Ordnance Survey 100030649

Order Limits

Existing woodland to be retained

Existing hedgerow to be retained

Woodland lost to the scheme

Hedgerows lost to the scheme

Category A tree

Category B tree.
Coronation Avenue only

Category C tree.
Coronation Avenue only

Category U tree.
Coronation Avenue only

Root protection zone

Trees lost to the scheme

1.5 For the purposes of the DCO, these Plans are only to be used to identify the hedgerows to be removed in terms of Article 40(4)(a).

0m

25m

50m

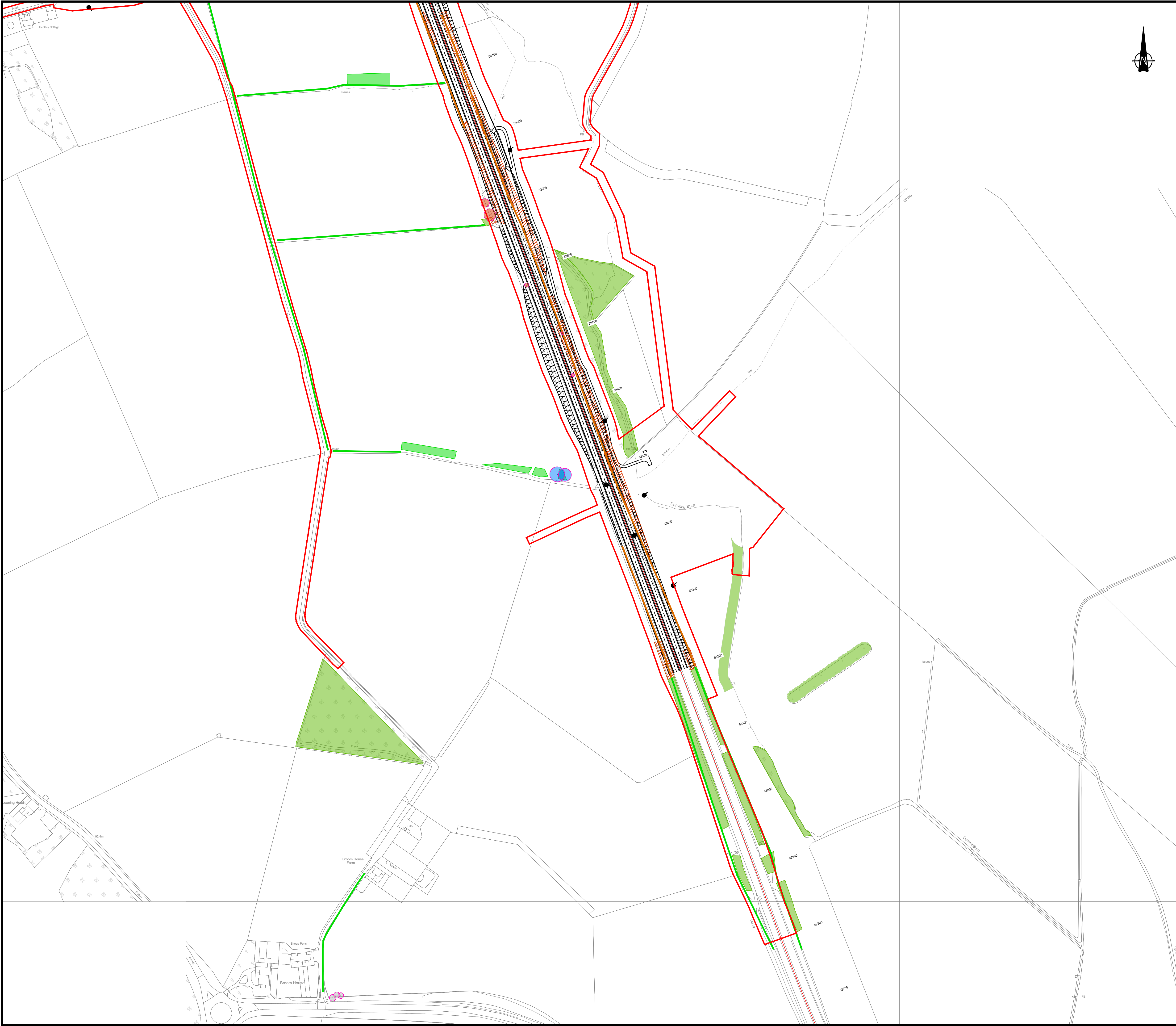
100m

150m

0	15/01/20	First Issue		GH	AF	KS	DM
Rev.	Date	Description		By	Eng' Chk	Disc' Chk	App'd
Suitability							Status
DCO Submission							A3
PINS Reference Number							
TR010041/APP/2.9							
Client							
Project Title							
A1 in Northumberland: Morpeth to Ellingham: Part A							
Drawing Title							
Figure 7.9 - Vegetation Clearance Plans Regulation 5(2)(o) Sheet 21 of 28							
Scale	1:1250 @ A3	Drawn	GH	Eng. Check	AF	Approved	KS
Original Size	A3	Date	15/01/20	Date	15/01/20	Date	15/01/20
Drawing Number							Revision
HE551459-WSP-ELS-M2F-DR-LE-2243							0
							PW Stg Code
							0

WSP Project Number: 70044136

Security Class



Red Line Boundary

Existing Vegetation to be Retained

Existing woodland

Existing Hedgerow

Existing Vegetation to be Removed

Woodland clearance
(Approximately 63820.5m²)

Hedgerow clearance
(Approximately 9602m)

Trees Clearance
(Approximately 85.no)

Arboricultural Survey Information

Category A Tree

Category B Tree

Category C Tree


Category U Tree


Tree Not Assessed

Root Protection Zone

Note
All works to trees are to be carried
out in accordance with
Arboricultural recommendations

1.5 For the purposes of the DCO, these Plans are only to be used
to identify the hedgerows to be removed in terms of Article
40(4)(a).



0	04/12/2019	FIRST DRAFT				LA	SL	AF	AF					
Rev.	Date	Description				By	Eng' Chk	Disc' Chk	App'd					
Suitability								Status						
DCO SUBMISSION								A3						
PINS Reference Number														
TR010041/APP/2.9														
Client														
														
Project Title														
A1 in Northumberland: Morpeth to Ellingham Part B														
Drawing Title														
Figure 7.9 - Vegetation Clearance Plans Regulation 5(2)(o) Sheet 22 of 28														
Scale	1:2500		Drawn	LA		Eng. Check	SL		Approved	AF		Authorised	AF	
Original Size	A1		Date	29/01/2020		Date	29/01/2020		Date	29/01/2020		Date	29/01/2020	
Drawing Number												Revision		
HE551459-WSP-ELS-A2E-DR-LE-1817												0		
												PW Stage Code		
												0		



© Crown Copyright and Database Rights 2020 Ordnance Survey 100030649

Red Line Boundary

Existing Vegetation to be Retained

Existing woodland

Existing Hedgerow

Existing Vegetation to be Removed

Woodland clearance
(Approximately 63820.5m2)

Hedgerow clearance
(Approximately 9602m)

Trees Clearance
(Approximately 85.no)

Arboricultural Survey Information

Category A Tree

Category B Tree

Category C Tree


Category U Tree

Tree Not Assessed

Root Protection Zone

Note
All works to trees are to be carried out in accordance with Arboricultural recommendations

1.5 For the purposes of the DCO, these Plans are only to be used to identify the hedgerows to be removed in terms of Article 40(4)(a).



0	04/12/2019	FIRST DRAFT	LA	SL	AF	AF
Rev.	Date	Description	By	Eng' Chk	Disc' Chk	App'd

Suitability	DCO SUBMISSION	Status	A3
-------------	----------------	--------	----

PINS Reference Number	TR010041/APP/2.9
-----------------------	------------------

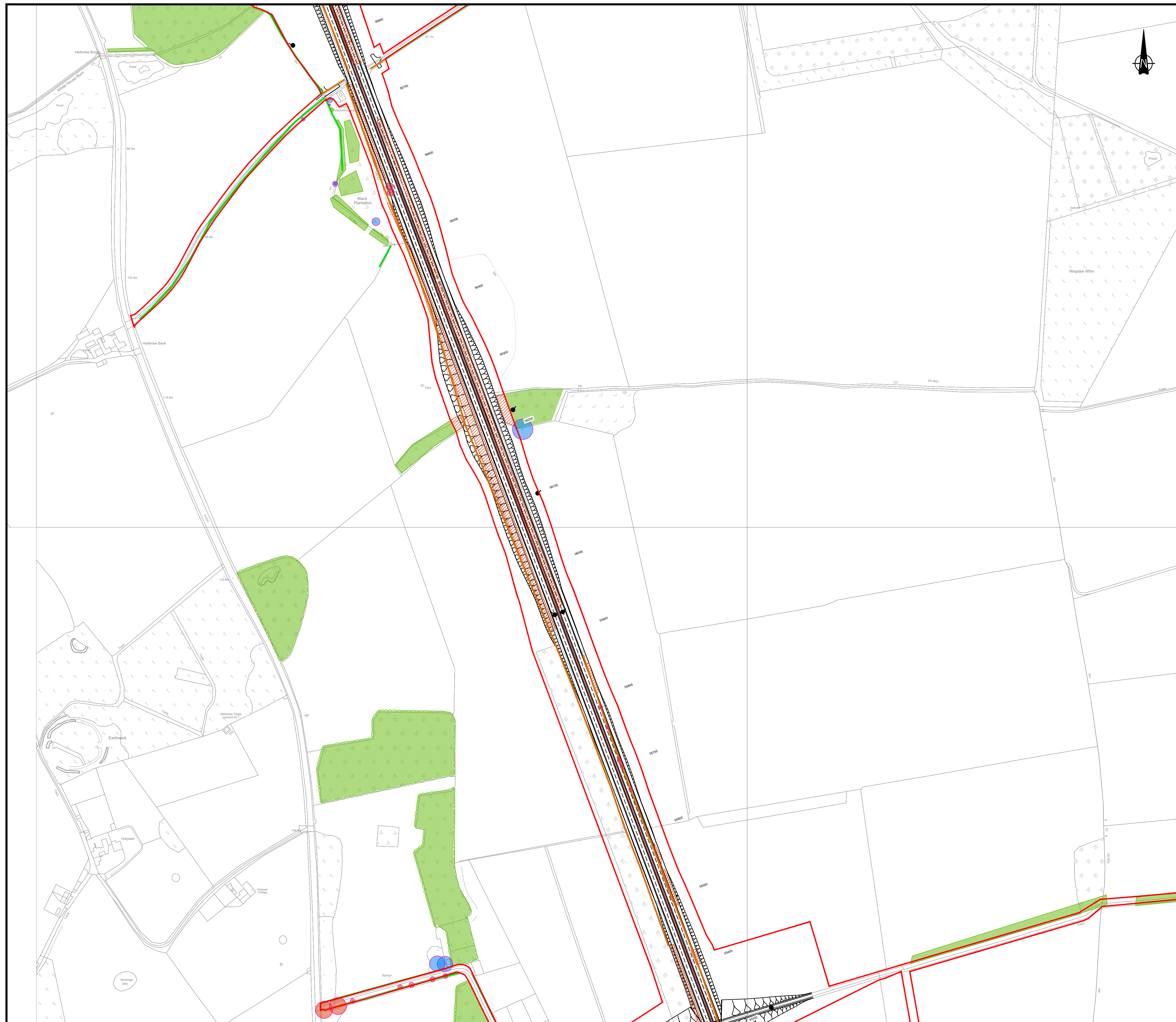
Client

Project Title
A1 in Northumberland:
Morpeth to Ellingham Part B

Drawing Title
Figure 7.9 - Vegetation Clearance Plans
Regulation 5(2)(o)
Sheet 23 of 28

Scale	1:2500	Drawn	LA	Eng. Check	SL	Approved	AF	Authorised	AF
Original Size	A1	Date	29/01/2020	Date	29/01/2020	Date	29/01/2020	Date	29/01/2020

Drawing Number	HE551459-WSP-ELS-A2E-DR-LE-1817	Revision	0
PW Stage Code			0

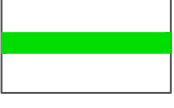


Red Line Boundary

Existing Vegetation to be Retained



Existing woodland



Existing Hedgerow

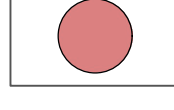
Existing Vegetation to be Removed



Woodland clearance
(Approximately 63820.5m²)




Hedgerow clearance
(Approximately 9602m)




Trees Clearance
(Approximately 85.no)


Arboricultural Survey Information




Category A Tree




Category B Tree



Category C Tree



Category U Tree



Tree Not Assessed




Root Protection Zone

Note

All works to trees are to be carried out in accordance with Arboricultural recommendations

1.5 For the purposes of the DCO, these Plans are only to be used to identify the hedgerows to be removed in terms of Article 40(4)(a).



0	04/12/2019	FIRST DRAFT	LA	SL	AF	AF
Rev.	Date	Description	By	Eng' Ch'k	Disc' Ch'k	App'd

Suitability	Status
DCO SUBMISSION	A3

PINS Reference Number

TR010041/APP/2.9

Client _____



Project Title

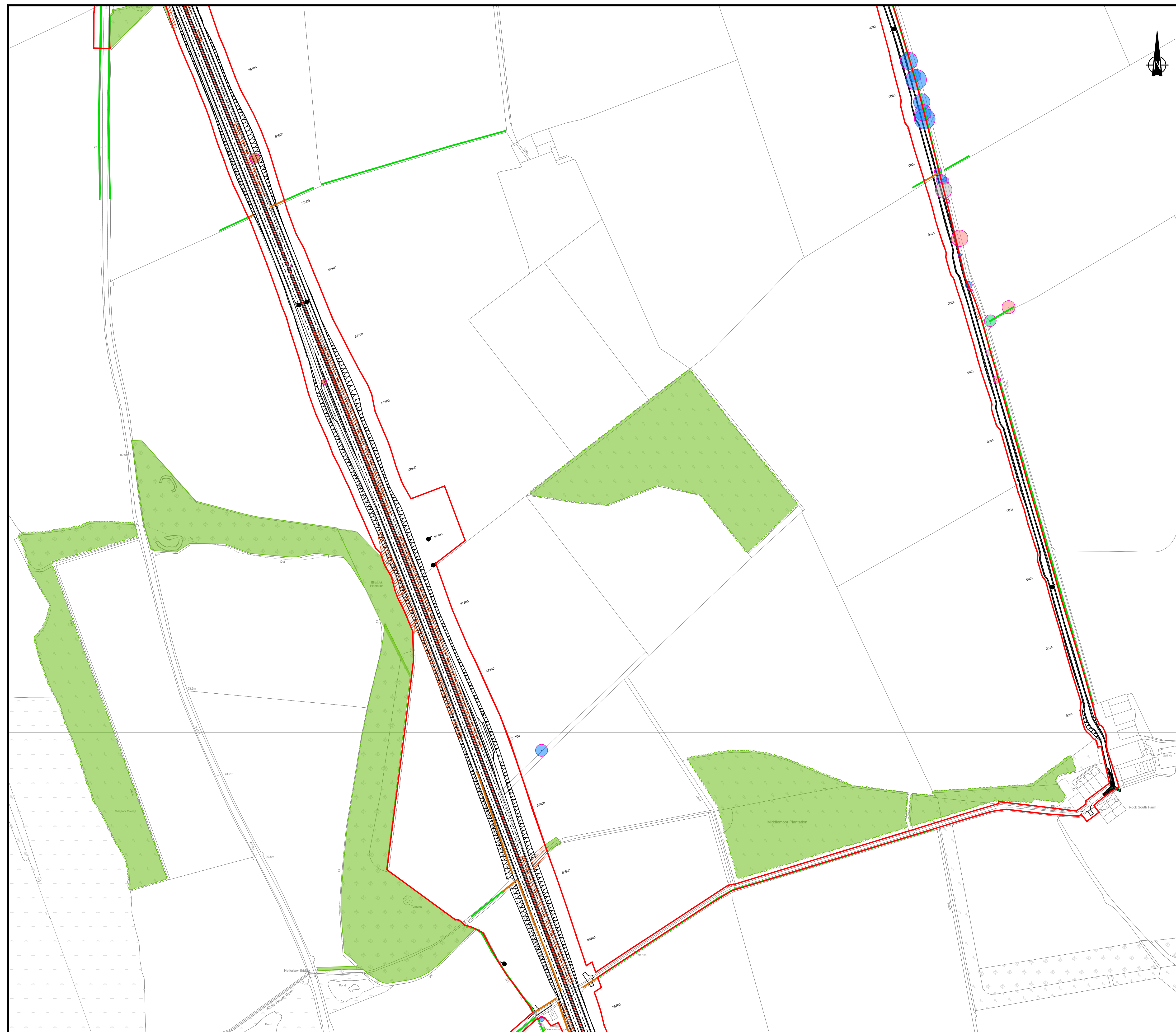
A1 in Northumberland:
Morpeth to Ellingham Part B

Drawing Title

Figure 7.9 - Vegetation Clearance Plans
Regulation 5(2)(o)
Sheet 24 of 28

Scale 1:2500	Drawn LA	Eng. Check SL	Approved AF	Authorised AF
Original Size A1	Date 29/01/2020	Date 29/01/2020	Date 29/01/2020	Date 29/01/2020

Drawing Number	Revision
	0
HE551459-WSP-ELS-A2E-DR-LE-1817	PW Stage Code
	0

 Red Line Boundary

Existing Vegetation to be Retained

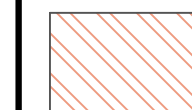


Existing woodland



Existing Hedgerow

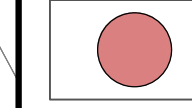
Existing Vegetation to be Removed



Woodland clearance
(Approximately 63820.5m²)

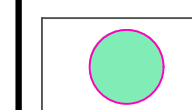


Hedgerow clearance
(Approximately 9602m)




Trees Clearance
(Approximately 85.no)

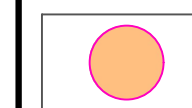
Arboricultural Survey Information



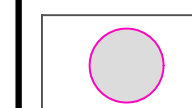
Category A Tree



Category B Tree



Category C Tree



Category U Tree



Tree Not Assessed




Root Protection Zone

Note

Note
All works to trees are to be carried out in accordance with
Arboricultural recommendations

1.5 For the purposes of the DCO, these Plans are only to be used to identify the hedgerows to be removed in terms of Article 40(4)(a).



0	04/12/2019	FIRST DRAFT		LA	SL	AF	AF
Rev.	Date	Description	By	Eng' Ch'k	Disc' Ch'k	App	

Suitability	DCO SUBMISSION	Status	A3
-------------	----------------	--------	----

PINS Reference Number

TR010041/APP/2.9

Client _____



Project Title	A1 in Northumberland: Morpeth to Ellingham Part B
---------------	--

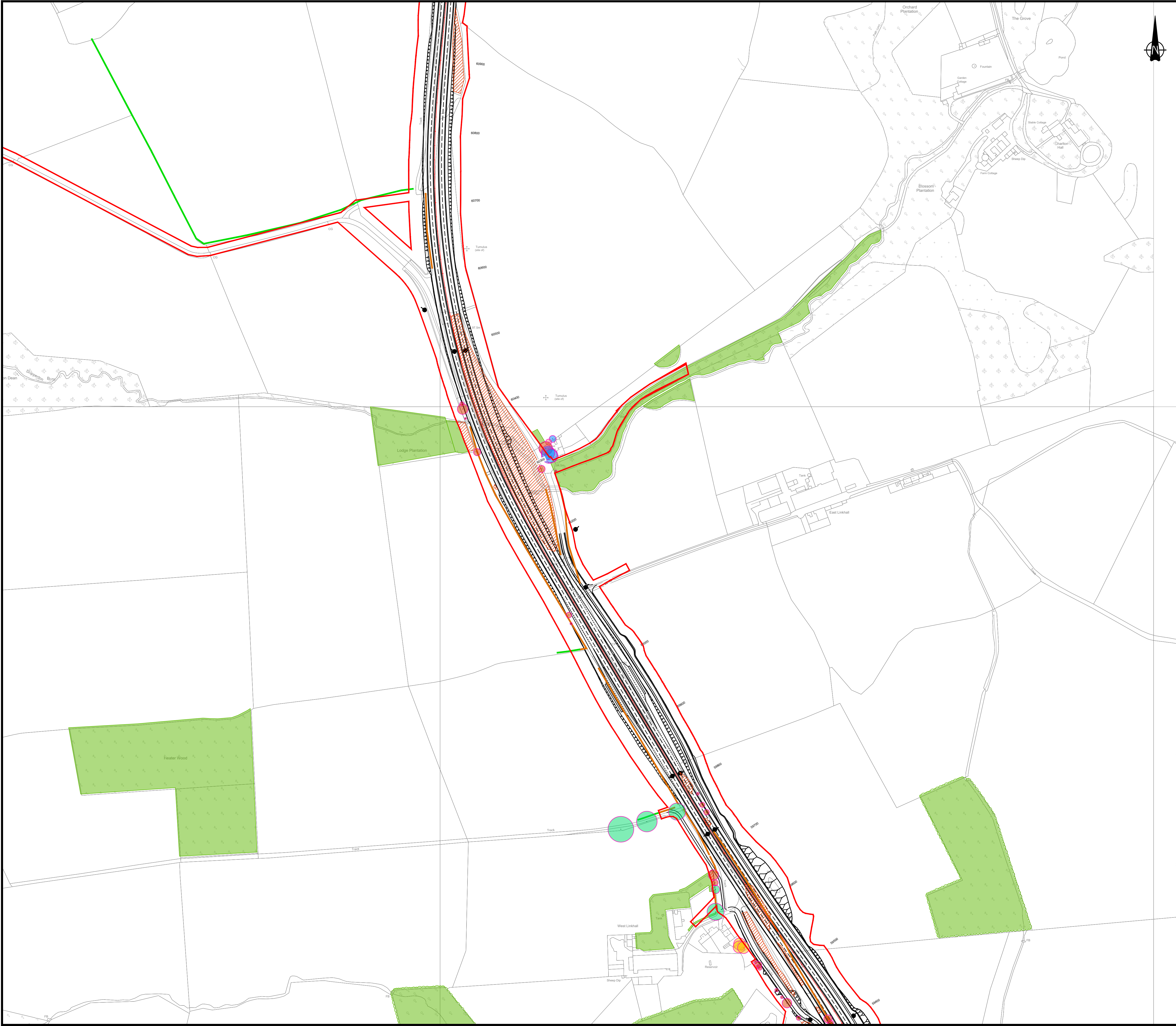
Figure 7.9 - Vegetation Clearance Plans
Regulation 5(2)(o)
Sheet 25 of 28

Scale	Drawn	Eng. Check	Approved	Authorised
1:2500	LA	SL	AF	AF
Original Size	Date	Date	Date	Date
A1	29/01/2020	29/01/2020	29/01/2020	29/01/2020

HE551459-WSP-ELS-A2E-DR-LE-1817

0

Stage Code



Red Line Boundary

Existing Vegetation to be Retained

Existing woodland

Existing Hedgerow

Existing Vegetation to be Removed

Woodland clearance
(Approximately 63820.5m2)

Hedgerow clearance
(Approximately 9602m)

Trees Clearance
(Approximately 85.no)

Arboricultural Survey Information

Category A Tree

Category B Tree

Category C Tree


Category U Tree

Tree Not Assessed

Root Protection Zone

Note
All works to trees are to be carried
out in accordance with
Arboricultural recommendations

1.5 For the purposes of the DCO, these Plans are only to be used
to identify the hedgerows to be removed in terms of Article
40(4)(a).



Rev.	Date	Description	By	Eng' Chk	Disc' Chk	App'd
0	04/12/2019	FIRST DRAFT	LA	SL	AF	AF

Subsidiary	DCO SUBMISSION	Status	A3
------------	----------------	--------	----

PINS Reference Number	TR010041/APP/2.9
-----------------------	------------------

Client	
--------	--

Project Title	A1 in Northumberland: Morpeth to Ellingham Part B
---------------	--

Drawing Title	Figure 7.9 - Vegetation Clearance Plans Regulation 5(2)(o) Sheet 27 of 28
---------------	---

Scale	1:2500	Drawn	LA	Eng. Check	SL	Approved	AF	Authorised	AF
Original Size	A1	Date	29/01/2020	Date	29/01/2020	Date	29/01/2020	Date	29/01/2020

Drawing Number	HE551459-WSP-ELS-A2E-DR-LE-1817	Revision	0
PW Stage Code			0

© Crown copyright 2020.

You may re-use this information (not including logos) free of charge in any format or medium, under the terms of the Open Government Licence. To view this licence:

visit www.nationalarchives.gov.uk/doc/open-government-licence/

write to the **Information Policy Team, The National Archives,**

Kew, London TW9 4DU, or email

psi@nationalarchives.gsi.gov.uk.

This document is also available on our website at www.gov.uk/highways

If you have any enquiries about this document A1inNorthumberland@highwaysengland.co.uk or call **0300 470 4580***.

*Calls to 03 numbers cost no more than a national rate call to an 01 or 02 number and must count towards any inclusive minutes in the same way as 01 and 02 calls.

These rules apply to calls from any type of line including mobile, BT, other fixed line or payphone. Calls may be recorded or monitored.

Registered office Bridge House, 1 Walnut Tree Close, Guildford GU1 4LZ
Highways England Company Limited registered in England and Wales number 09346363