

A12 Chelmsford to A120 widening scheme

TR010060

2.3.2 TRAFFIC REGULATION MEASURES MOVEMENT RESTRICTIONS

APFP Regulation 5(2)(o)

Planning Act 2008

Infrastructure Planning (Applications: Prescribed
Forms and Procedure) Regulations 2009

Volume 2

August 2022

Infrastructure Planning

Planning Act 2008

A12 Chelmsford to A120 widening scheme

Development Consent Order 202[]

TRAFFIC REGULATION MEASURES - MOVEMENT RESTRICTIONS

Regulation Number	Regulation 5(2)(o)
Planning Inspectorate Scheme Reference	TR010060
Application Document Reference	TR010060/APP/2.3.2
Author	A12 Project Team, National Highways

Version	Date	Status of Version
Rev 1	August 2022	DCO Application

CONTENTS

1	Introduction	2
1.1	General.....	2
2	Schedule of plans included in this application document	3

1 Introduction

1.1 General

- 1.1.1 National Highways (the Applicant) has submitted an application under section 37 of the Planning Act 2008 (the “2008 Act”) to the Secretary of State for Transport via the Planning Inspectorate (the Inspectorate) for an order to grant development consent for the A12 Chelmsford to A120 widening scheme (the proposed scheme).
- 1.1.2 The Traffic Regulation Measures Movement Restrictions Plans (‘these Plans’) have been prepared to accompany the application for a Development Consent Order (DCO), made by the Applicant to the Secretary of State for Transport (SoS) via the Planning Inspectorate.
- 1.1.3 The proposed scheme comprises improvements to the A12 between junction 19 (Boreham interchange) and junction 25 (Marks Tey interchange), a distance of approximately 24km, or 15 miles. The proposed scheme involves widening the A12 to three lanes throughout (where it is not already three lanes) with a bypass between junctions 22 and 23 and a second bypass between junctions 24 and 25. It also includes safety improvements, including closing off existing private and local direct accesses onto the main carriageway, and providing alternative provision for walkers, cyclists and horse riders (WCH) to existing routes along the A12, which would be removed. A detailed description of the proposed scheme can be found in Chapter 2 of the Environmental Statement [TR010060/APP/6.1].
- 1.1.4 These Plans comprise part of the DCO application documentation and are included in compliance with Regulation 5(2)(k) of the Infrastructure Planning (Applications: Prescribed Forms and Procedure) Regulations 2009 (‘the 2009 Regulations’), which requires:
- ‘5(2)(o) any other plans, drawings and sections necessary to describe the proposals for which development consent is sought, showing details of design, external appearance, and the preferred layout of buildings or structures, drainage, surface water management, means of vehicular and pedestrian access, any car parking to be provided, and means of landscaping’.*
- 1.1.5 These Plans are also being submitted under Regulation 5(4) of the 2009 Regulations which states:
- ‘Where a plan comprises three or more separate sheets a key plan must be provided showing the relationship between the different sheets.’*
- 1.1.6 As these Plans are part of the DCO application documentation, they should be read alongside and are informed by the other Application Documents, in particular, Schedule 3 of the draft DCO [TR010060/APP/3.1].

2 Schedule of plans included in this Application Document

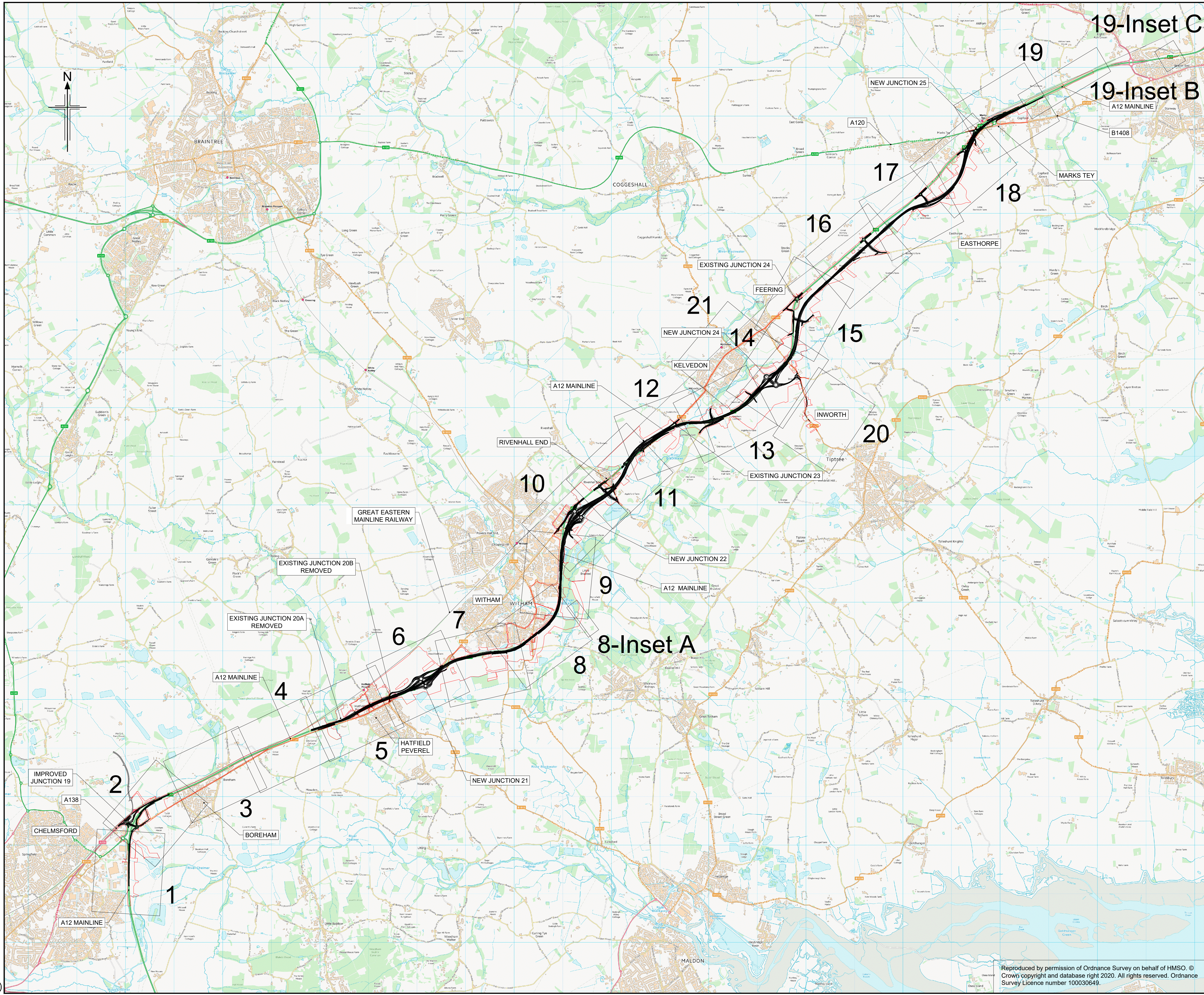
Drawing number	Drawing title	Revision
HE551497-JAC-LDC-SCHW-DR-C-0200	TRAFFIC REGULATION MEASURES - MOVEMENT RESTRICTIONS - KEY PLAN	P01
HE551497-JAC-LDC-SCHW-DR-C-0201	TRAFFIC REGULATION MEASURES - MOVEMENT RESTRICTIONS - SHEET 1 OF 21	P01
HE551497-JAC-LDC-SCHW-DR-C-0202	TRAFFIC REGULATION MEASURES - MOVEMENT RESTRICTIONS - SHEET 2 OF 21	P01
HE551497-JAC-LDC-SCHW-DR-C-0203	TRAFFIC REGULATION MEASURES - MOVEMENT RESTRICTIONS - SHEET 3 OF 21	P01
HE551497-JAC-LDC-SCHW-DR-C-0204	TRAFFIC REGULATION MEASURES - MOVEMENT RESTRICTIONS - SHEET 4 OF 21	P01
HE551497-JAC-LDC-SCHW-DR-C-0205	TRAFFIC REGULATION MEASURES - MOVEMENT RESTRICTIONS - SHEET 5 OF 21	P01
HE551497-JAC-LDC-SCHW-DR-C-0206	TRAFFIC REGULATION MEASURES - MOVEMENT RESTRICTIONS - SHEET 6 OF 21	P01
HE551497-JAC-LDC-SCHW-DR-C-0207	TRAFFIC REGULATION MEASURES - MOVEMENT RESTRICTIONS - SHEET 7 OF 21	P01
HE551497-JAC-LDC-SCHW-DR-C-0208	TRAFFIC REGULATION MEASURES - MOVEMENT RESTRICTIONS - SHEET 8 OF 21	P01
HE551497-JAC-LDC-SCHW-DR-C-0209	TRAFFIC REGULATION MEASURES - MOVEMENT RESTRICTIONS - SHEET 9 OF 21	P01
HE551497-JAC-LDC-SCHW-DR-C-0210	TRAFFIC REGULATION MEASURES - MOVEMENT RESTRICTIONS - SHEET 10 OF 21	P01
HE551497-JAC-LDC-SCHW-DR-C-0211	TRAFFIC REGULATION MEASURES - MOVEMENT RESTRICTIONS - SHEET 11 OF 21	P01
HE551497-JAC-LDC-SCHW-DR-C-0212	TRAFFIC REGULATION MEASURES - MOVEMENT RESTRICTIONS - SHEET 12 OF 21	P01
HE551497-JAC-LDC-SCHW-DR-C-0213	TRAFFIC REGULATION MEASURES - MOVEMENT RESTRICTIONS - SHEET 13 OF 21	P01
HE551497-JAC-LDC-SCHW-DR-C-0214	TRAFFIC REGULATION MEASURES - MOVEMENT RESTRICTIONS - SHEET 14 OF 21	P01
HE551497-JAC-LDC-SCHW-DR-C-0215	TRAFFIC REGULATION MEASURES - MOVEMENT RESTRICTIONS - SHEET 15 OF 21	P01
HE551497-JAC-LDC-SCHW-DR-C-0216	TRAFFIC REGULATION MEASURES - MOVEMENT RESTRICTIONS - SHEET 16 OF 21	P01
HE551497-JAC-LDC-SCHW-DR-C-0217	TRAFFIC REGULATION MEASURES - MOVEMENT RESTRICTIONS - SHEET 17 OF 21	P01

TRAFFIC REGULATION MEASURES - MOVEMENT RESTRICTIONS

Drawing number	Drawing title	Revision
HE551497-JAC-LDC-SCHW-DR-C-0218	TRAFFIC REGULATION MEASURES - MOVEMENT RESTRICTIONS - SHEET 18 OF 21	P01
HE551497-JAC-LDC-SCHW-DR-C-0219	TRAFFIC REGULATION MEASURES - MOVEMENT RESTRICTIONS - SHEET 19 OF 21	P01
HE551497-JAC-LDC-SCHW-DR-C-0220	TRAFFIC REGULATION MEASURES - MOVEMENT RESTRICTIONS - SHEET 20 OF 21	P01
HE551497-JAC-LDC-SCHW-DR-C-0221	TRAFFIC REGULATION MEASURES - MOVEMENT RESTRICTIONS - SHEET 21 OF 21	P01

Appendix A Traffic Regulation Measures Movement Restrictions Plans

C:\pwworking\jacobs_uk_highways_ssa\d015545\HE551497-JAC-LDC-SCHW-DR-C-0200.dwg - 09/08/2022 11:07:51 - A1Frame - KellyUE



- NOTES
1. ALL DIMENSIONS ARE IN METRES UNLESS OTHERWISE STATED.
 2. THIS PLAN SHOULD BE READ IN CONJUNCTION WITH OTHER PLAN APPLICATION DOCUMENTS IN PARTICULAR SCHEDULE 3 OF THE DEVELOPMENT CONSENT ORDER.

LEGEND

ORDER LIMITS

P01	08/08/22	FINAL FOR DCO APPLICATION	JK	DB	CA	SG
Rev	Rev. Date	Purpose of revision	Drawn	Checked	Rev'd	Appr'd

Development Consent Order Number:	Development Consent Order Drawing Number:
TR010060	TR010060/APP/2.3.2



Project

A12 CHELMSFORD TO A120 WIDENING SCHEME

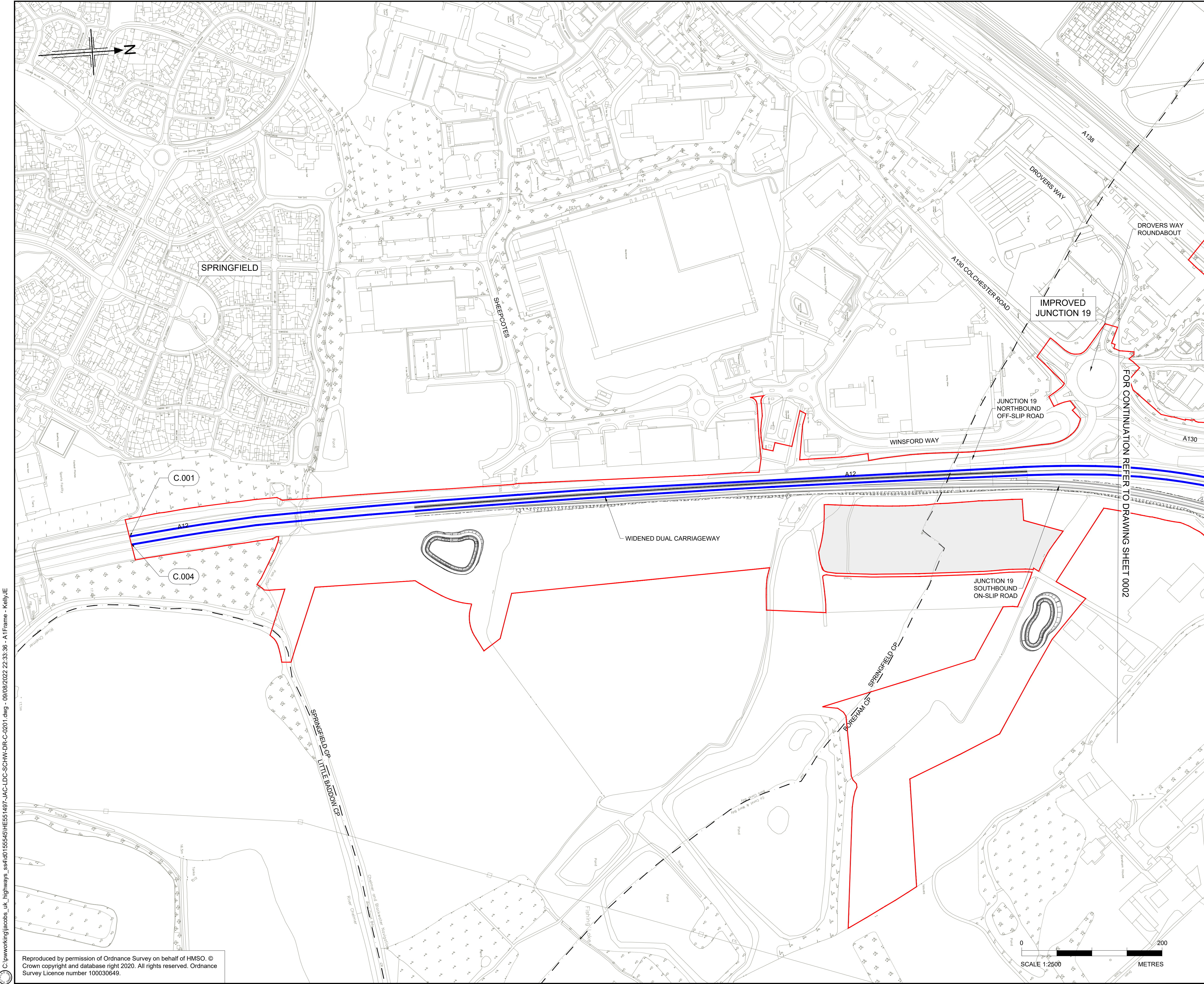
Drawing title

TRAFFIC REGULATION MEASURES
MOVEMENT RESTRICTIONS
KEY PLAN

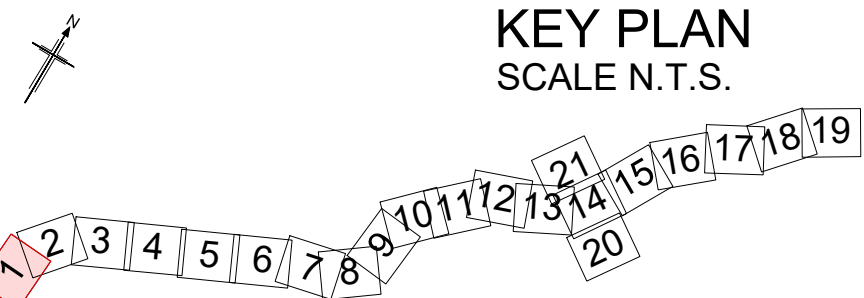
Regulation	REGULATION 5(2)(o)	
Purpose of issue	DCO APPLICATION	
State Code	Preliminary	Drawing status
Project Stage	PCF 3	S4
Scale at A1 (841x594mm)	NTS	Rev
Jacobs No.	B36601D1	P01
Client no.	HE551497	

Drawing number	PIN	Originator	Volume
HE551497 -	JAC	LDC -	
SCHW		-DR- C -0200	

Reproduced by permission of Ordnance Survey on behalf of HMSO. © Crown copyright and database right 2020. All rights reserved. Ordnance Survey Licence number 100030649.



- NOTES:
- ALL DIMENSIONS ARE IN METRES UNLESS OTHERWISE STATED
 - THIS PLAN SHOULD BE READ IN CONJUNCTION WITH OTHER APPLICATION DOCUMENTS IN PARTICULAR SCHEDULE 3 OF THE DEVELOPMENT CONSENT ORDER [TR010060/APP/2.3]
- LEGEND:
- NO WAITING AT ANY TIME RESTRICTION
 - NO WAITING AT SPECIFIED TIMES RESTRICTION
 - NO ENTRY
 - 6'6" (2.0 METRE) WIDTH RESTRICTION
 - PROHIBITION OF VEHICLE TYPES (PEDAL CYCLES, PEDESTRIANS, EQUESTRIANS, HORSE DRAWN CARRIAGES, MOTORCYCLES UNDER 50CC, AND AGRICULTURAL VEHICLES.)
 - PROHIBITION OF MOTOR VEHICLES (EXCEPT FOR ACCESS)
 - CLEARWAY
 - NO STOPPING EXCEPT IN AN EMERGENCY RESTRICTION
 - TRAFFIC REGULATION MEASURE REFERENCE LABEL
 - PARISH BOUNDARY
 - ADMINISTRATIVE BOUNDARY
 - ORDER LIMITS
 - LAND NOT INCLUDED WITHIN THE ORDER LIMIT



P01	08/08/22	FINAL FOR DCO APPLICATION	JK	DB	CA	SG
Rev	Rev. Date	Purpose of revision	Drawn	Checked	Rev'd	Apprv'd

Development Consent Order Number: TR010060

Development Consent Order Drawing Number: TR010060/APP/2.3.2



A12 CHELMSFORD TO A120 WIDENING SCHEME

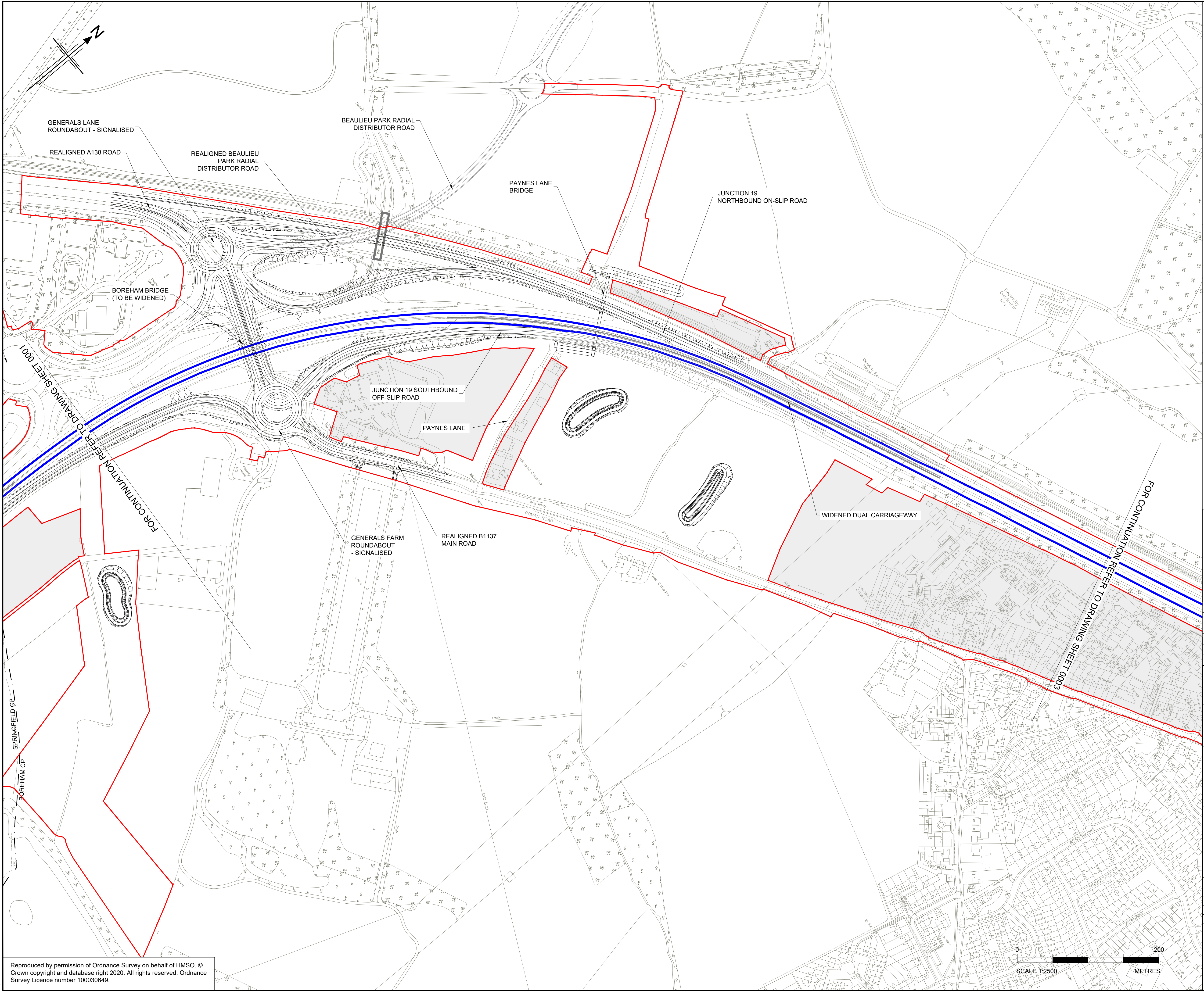
TRAFFIC REGULATION MEASURES
MOVEMENT RESTRICTIONS
SHEET 1 OF 21

Regulation	REGULATION 5(2)(o)				
Purpose of issue	DCO APPLICATION				
State Code	Preliminary				Drawing status
Project Stage	PCF 3				S4
Scale at A1 (841x594mm)	1:2500				Rev
Jacobs No.	B36601D1				P01
Client no.	HE551497				

Drawing number: HE551497 - JAC - LDC - SCHW

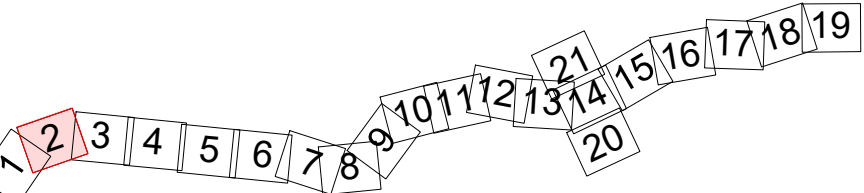
Originator: JAC

Volume: -DR- C -0201



- NOTES:**
- ALL DIMENSIONS ARE IN METRES UNLESS OTHERWISE STATED
 - THIS PLAN SHOULD BE READ IN CONJUNCTION WITH OTHER APPLICATION DOCUMENTS IN PARTICULAR SCHEDULE 3 OF THE DEVELOPMENT CONSENT ORDER [TR010060/APP/2.3]
- LEGEND:**
- NO WAITING AT ANY TIME RESTRICTION
 - NO WAITING AT SPECIFIED TIMES RESTRICTION
 - NO ENTRY
 - 6'6" (2.0 METRE) WIDTH RESTRICTION
 - PROHIBITION OF VEHICLE TYPES (PEDAL CYCLES, PEDESTRIANS, EQUESTRIANS, HORSE DRAWN CARRIAGES, MOTORCYCLES UNDER 50CC, AND AGRICULTURAL VEHICLES.)
 - PROHIBITION OF MOTOR VEHICLES (EXCEPT FOR ACCESS)
 - CLEARWAY
 - NO STOPPING EXCEPT IN AN EMERGENCY RESTRICTION
 - TRAFFIC REGULATION MEASURE REFERENCE LABEL
 - PARISH BOUNDARY
 - ADMINISTRATIVE BOUNDARY
 - ORDER LIMITS
 - LAND NOT INCLUDED WITHIN THE ORDER LIMIT

KEY PLAN
SCALE N.T.S.



P01	08/08/22	FINAL FOR DCO APPLICATION	JK	DB	CA	SG
Rev	Rev. Date	Purpose of revision	Drawn	Checked	Rev'd	Appr'd
Development Consent Order Number:			Development Consent Order Drawing Number:			
TR010060			TR010060/APP/2.3.2			



A12 CHELMSFORD TO A120 WIDENING SCHEME

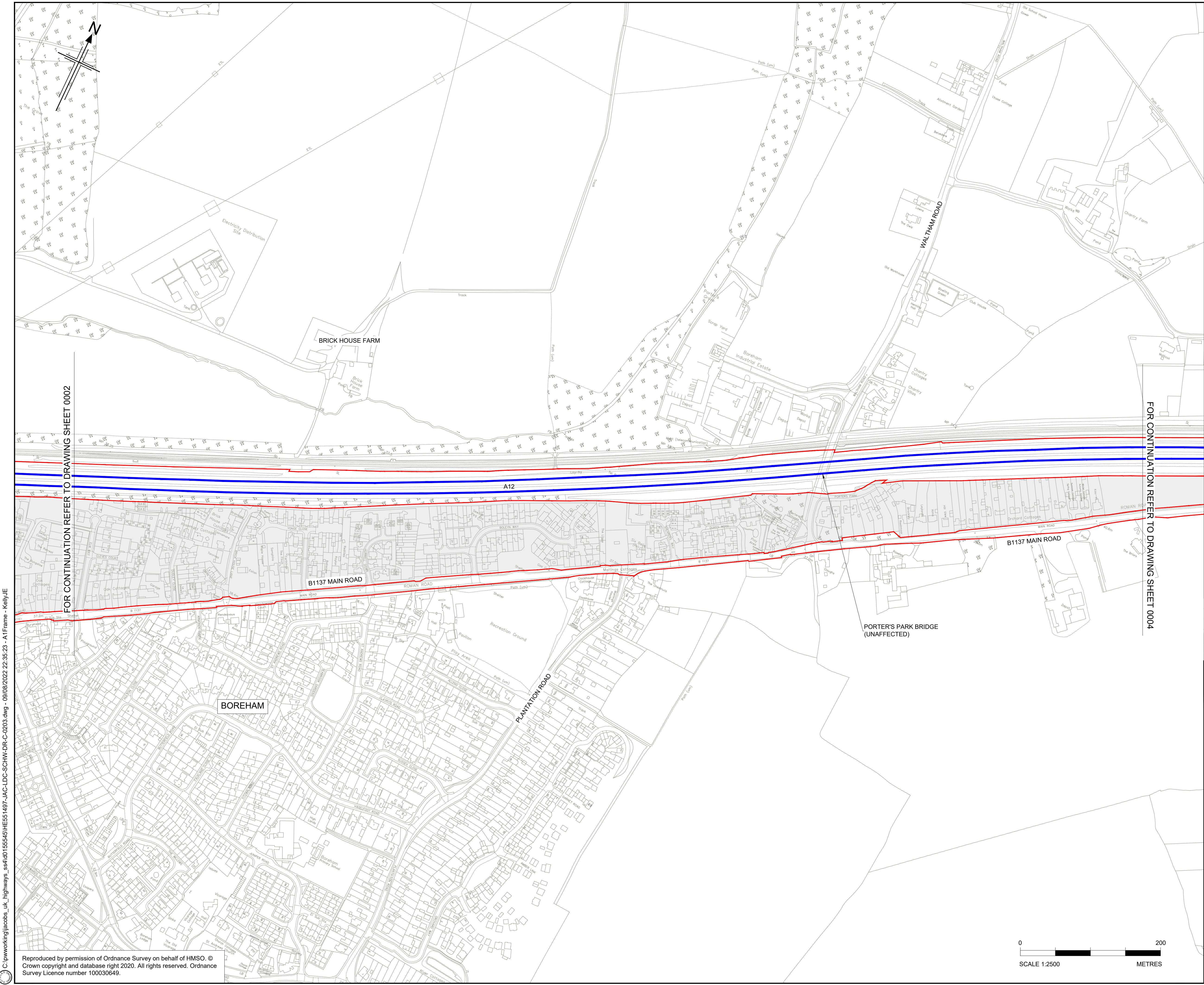
TRAFFIC REGULATION MEASURES
MOVEMENT RESTRICTIONS
SHEET 2 OF 21

Regulation	REGULATION 5(2)(o)				
Purpose of issue	DCO APPLICATION				
State Code	Preliminary				
Project Stage	PCF 3			Drawing status	
Scale at A1 (841x594mm)	1:2500			S4	
Jacobs No.	B36601D1			Rev	P01
Client no.	HE551497				

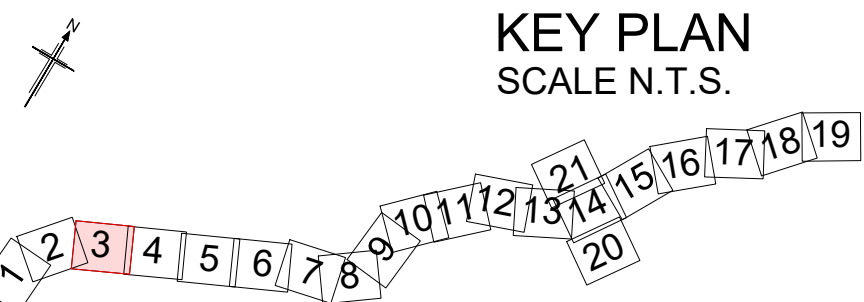
Drawing number
PIN
HE551497 - JAC - LDC - SCHW - DR - C -0202

Originator
JAC

Volume
Type | Role | Number



- NOTES:**
- ALL DIMENSIONS ARE IN METRES UNLESS OTHERWISE STATED
 - THIS PLAN SHOULD BE READ IN CONJUNCTION WITH OTHER APPLICATION DOCUMENTS IN PARTICULAR SCHEDULE 3 OF THE DEVELOPMENT CONSENT ORDER [TR010060/APP/2.3]
- LEGEND:**
- NO WAITING AT ANY TIME RESTRICTION
 - NO WAITING AT SPECIFIED TIMES RESTRICTION
 - NO ENTRY
 - 6'6" (2.0 METRE) WIDTH RESTRICTION
 - PROHIBITION OF VEHICLE TYPES (PEDAL CYCLES, PEDESTRIANS, EQUESTRIANS, HORSE DRAWN CARRIAGES, MOTORCYCLES UNDER 50CC, AND AGRICULTURAL VEHICLES.)
 - PROHIBITION OF MOTOR VEHICLES (EXCEPT FOR ACCESS)
 - CLEARWAY
 - NO STOPPING EXCEPT IN AN EMERGENCY RESTRICTION
 - TRAFFIC REGULATION MEASURE REFERENCE LABEL
 - PARISH BOUNDARY
 - ADMINISTRATIVE BOUNDARY
 - ORDER LIMITS
 - LAND NOT INCLUDED WITHIN THE ORDER LIMIT



P01	08/08/22	FINAL FOR DCO APPLICATION	JK	DB	CA	SG
Rev	Rev. Date	Purpose of revision	Drawn	Checked	Rev'd	Apprv'd



Project

A12 CHELMSFORD TO A120 WIDENING SCHEME

Drawing title

TRAFFIC REGULATION MEASURES
MOVEMENT RESTRICTIONS
SHEET 3 OF 21

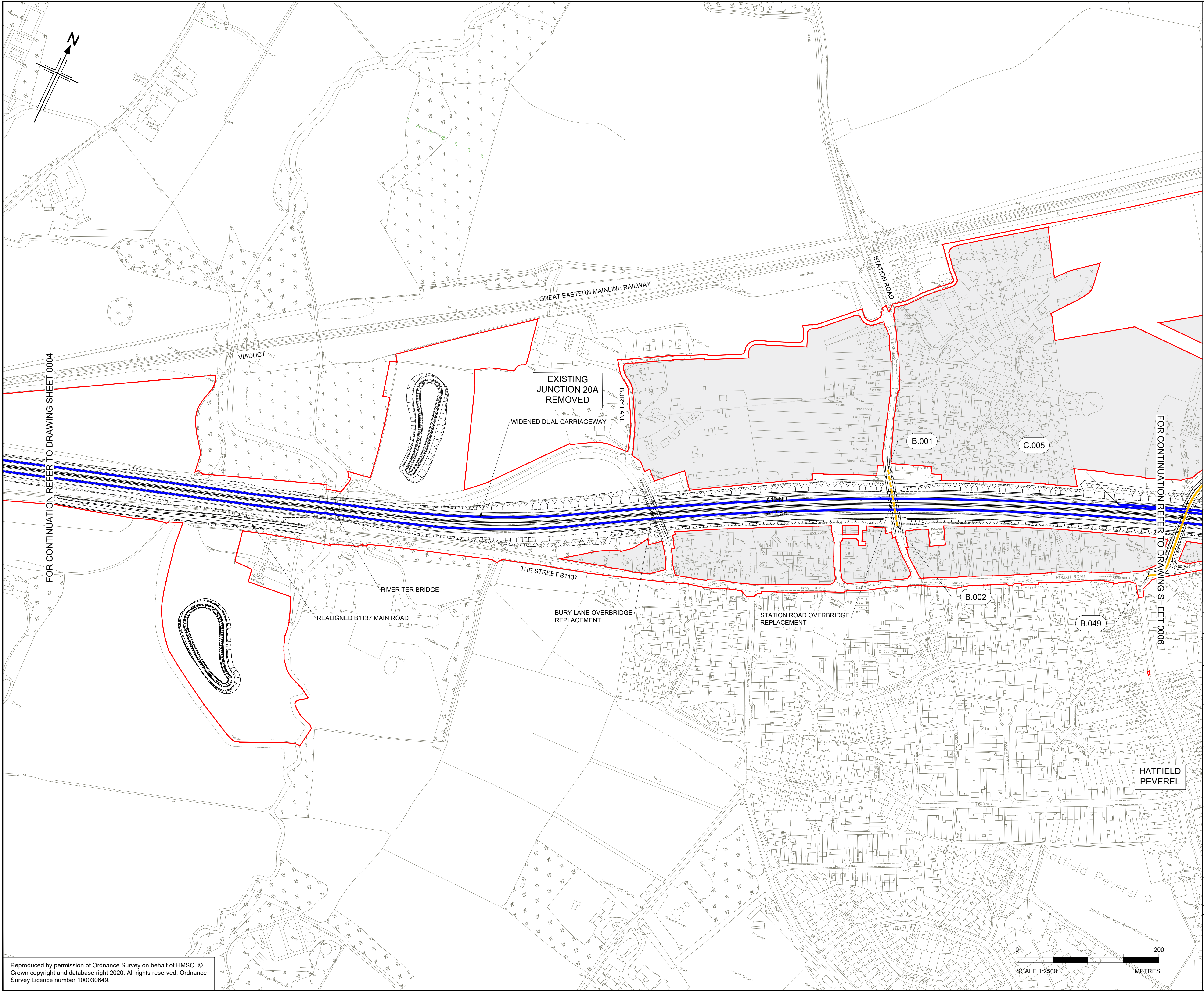
Regulation	REGULATION 5(2)(o)				
Purpose of issue	DCO APPLICATION				
State Code	Preliminary				Drawing status
Project Stage	PCF 3				S4
Scale at A1 (841x594mm)	1:2500				Rev
Jacobs No.	B36601D1				P01
Client no.	HE551497				

Drawing number
PIN

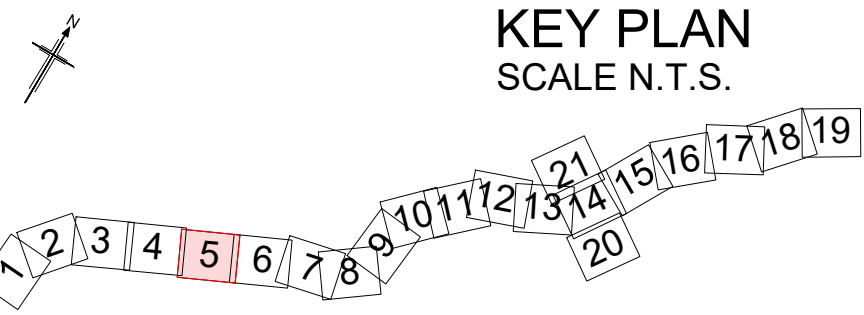
HE551497 - JAC - LDC - SCHW

Originator
JAC

Volume
-DR- C -0203



- NOTES:**
- ALL DIMENSIONS ARE IN METRES UNLESS OTHERWISE STATED
 - THIS PLAN SHOULD BE READ IN CONJUNCTION WITH OTHER APPLICATION DOCUMENTS IN PARTICULAR SCHEDULE 3 OF THE DEVELOPMENT CONSENT ORDER [TR010060/APP/2.3]
- LEGEND:**
- NO WAITING AT ANY TIME RESTRICTION
 - NO WAITING AT SPECIFIED TIMES RESTRICTION
 - NO ENTRY
 - 6'6" (2.0 METRE) WIDTH RESTRICTION
 - PROHIBITION OF VEHICLE TYPES (PEDAL CYCLES, PEDESTRIANS, EQUESTRIANS, HORSE DRAWN CARRIAGES, MOTORCYCLES UNDER 50CC, AND AGRICULTURAL VEHICLES.)
 - PROHIBITION OF MOTOR VEHICLES (EXCEPT FOR ACCESS)
 - CLEARWAY
 - NO STOPPING EXCEPT IN AN EMERGENCY RESTRICTION
 - TRAFFIC REGULATION MEASURE REFERENCE LABEL
 - PARISH BOUNDARY
 - ADMINISTRATIVE BOUNDARY
 - ORDER LIMITS
 - LAND NOT INCLUDED WITHIN THE ORDER LIMIT



P01	08/08/22	FINAL FOR DCO APPLICATION	JK	DB	CA	SG
Rev	Rev. Date	Purpose of revision	Drawn	Checked	Rev'd	Appr'd

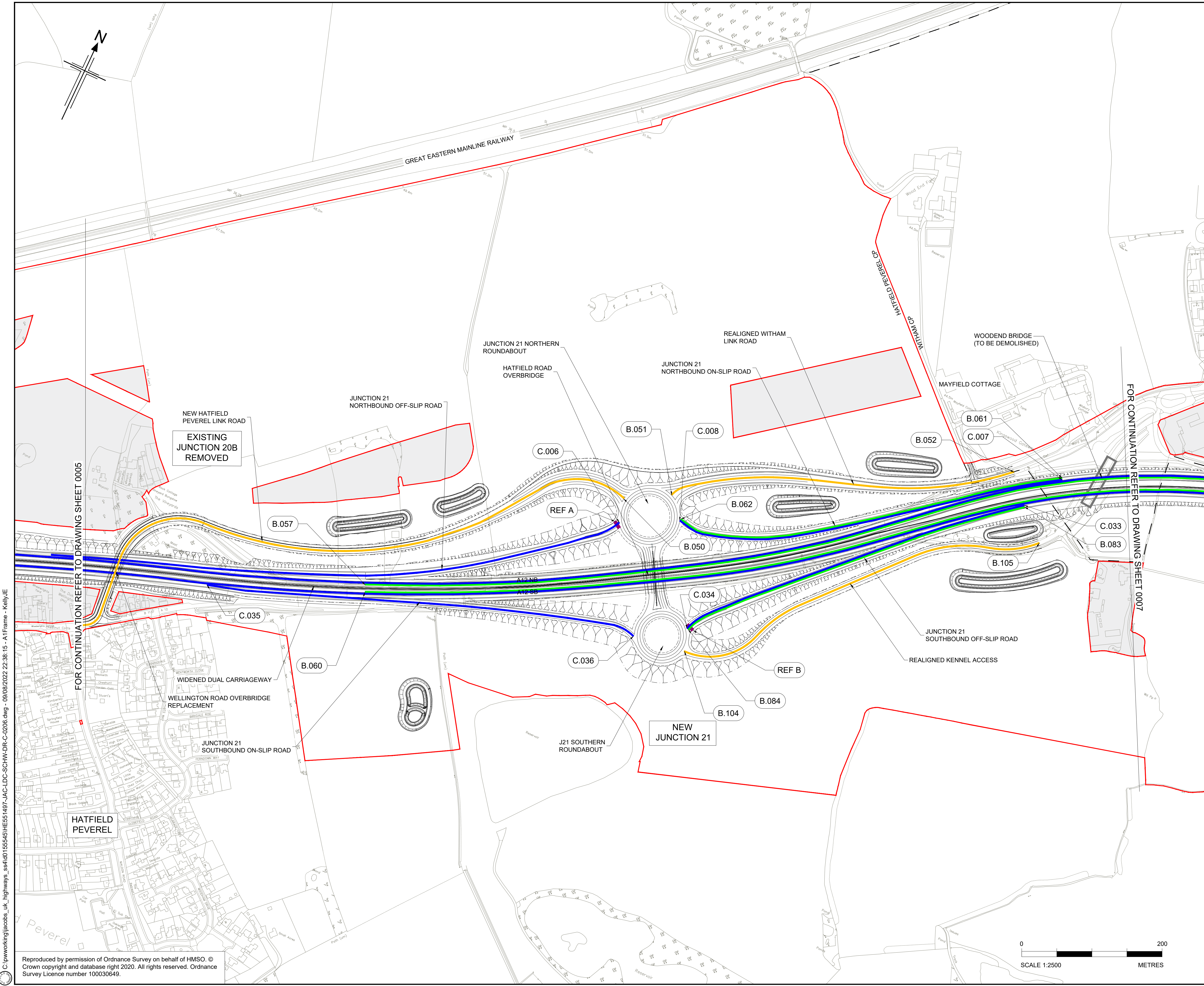
Development Consent Order Number: TR010060
Development Consent Order Drawing Number: TR010060/APP/2.3.2



Project
A12 CHELMSFORD TO A120 WIDENING SCHEME

Drawing title
TRAFFIC REGULATION MEASURES
MOVEMENT RESTRICTIONS
SHEET 5 OF 21

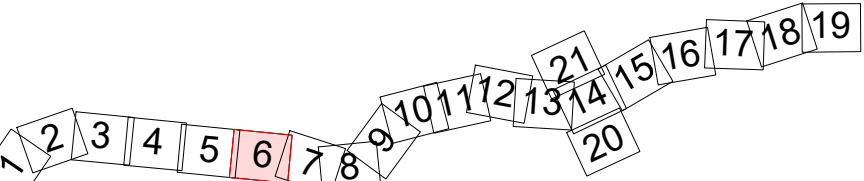
Regulation	REGULATION 5(2)(o)				
Purpose of issue	DCO APPLICATION				
State Code	Preliminary				Drawing status
Project Stage	PCF 3				S4
Scale at A1 (841x594mm)	1:2500				
Jacobs No.	B36601D1				Rev
Client no.	HE551497				P01
Drawing number	PIN	Originator	Volume		
HE551497 -		JAC	LDC -		
SCHW			-DR-	C	-0205



- NOTES:
- ALL DIMENSIONS ARE IN METRES UNLESS OTHERWISE STATED
 - THIS PLAN SHOULD BE READ IN CONJUNCTION WITH OTHER APPLICATION DOCUMENTS IN PARTICULAR SCHEDULE 3 OF THE DEVELOPMENT CONSENT ORDER [TR010060/APP/2.3]

- LEGEND:
- NO WAITING AT ANY TIME RESTRICTION
 - NO WAITING AT SPECIFIED TIMES RESTRICTION
 - NO ENTRY
 - 6.6" (2.0 METRE) WIDTH RESTRICTION
 - PROHIBITION OF VEHICLE TYPES (PEDAL CYCLES, PEDESTRIANS, EQUESTRIANS, HORSE DRAWN CARRIAGES, MOTORCYCLES UNDER 50CC, AND AGRICULTURAL VEHICLES.)
 - PROHIBITION OF MOTOR VEHICLES (EXCEPT FOR ACCESS)
 - CLEARWAY
 - NO STOPPING EXCEPT IN AN EMERGENCY RESTRICTION
 - TRAFFIC REGULATION MEASURE REFERENCE LABEL
 - PARISH BOUNDARY
 - ADMINISTRATIVE BOUNDARY
 - ORDER LIMITS
 - LAND NOT INCLUDED WITHIN THE ORDER LIMIT

KEY PLAN
SCALE N.T.S.



P01	08/08/22	FINAL FOR DCO APPLICATION	JK	DB	CA	SG
Rev	Rev. Date	Purpose of revision	Drawn	Checked	Rev'd	Apprv'd
Development Consent Order Number:			Development Consent Order Drawing Number:			
TR010060			TR010060/APP/2.3.2			

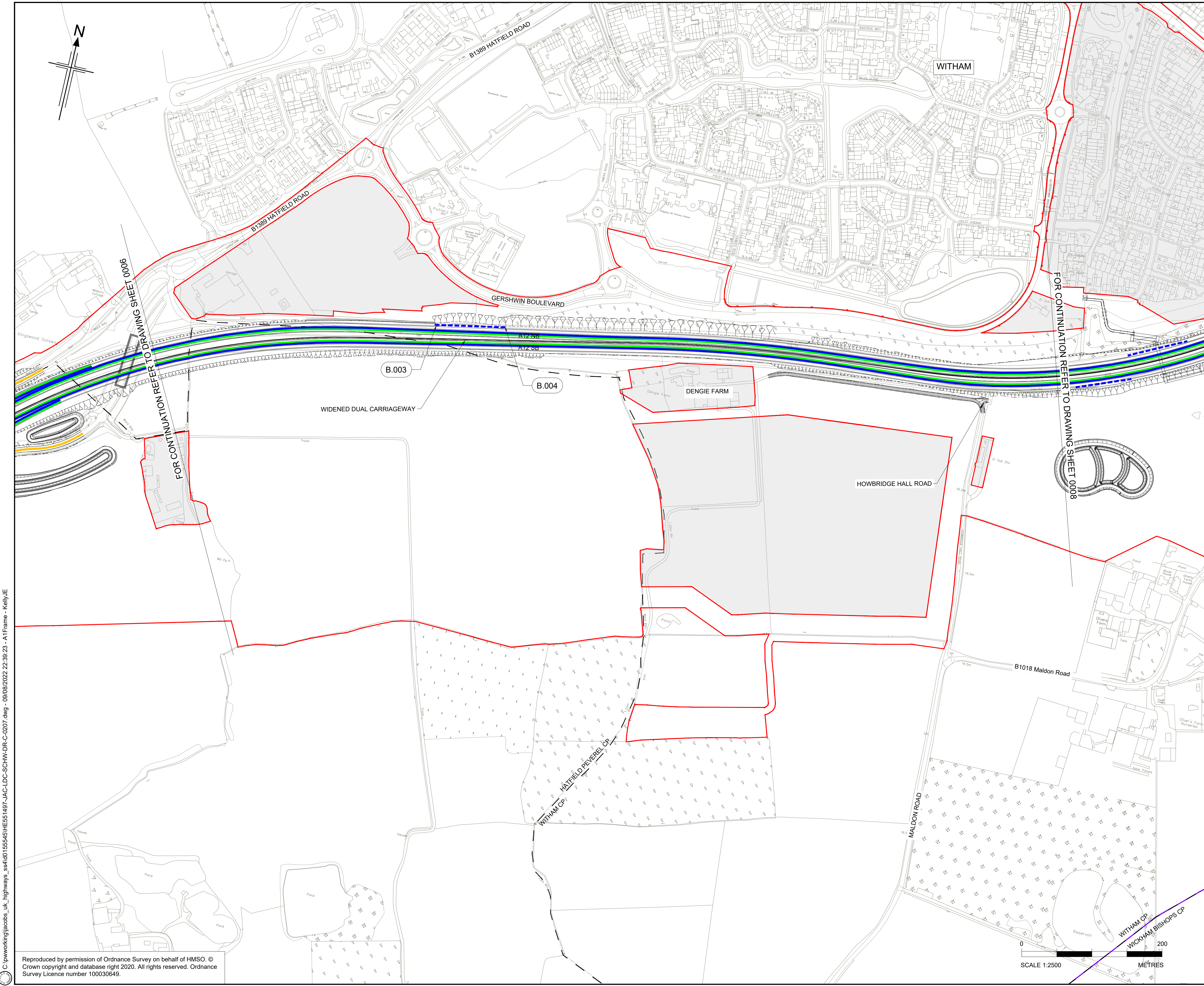


A12 CHELMSFORD TO A120 WIDENING SCHEME

TRAFFIC REGULATION MEASURES
MOVEMENT RESTRICTIONS
SHEET 6 OF 21

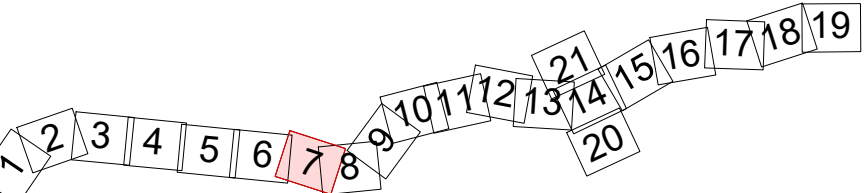
Regulation	REGULATION 5(2)(o)				
Purpose of issue	DCO APPLICATION				
State Code	Preliminary				Drawing status
Project Stage	PCF 3				S4
Scale at A1 (841x594mm)	1:2500				Rev
Jacobs No.	B36601D1				P01
Client no.	HE551497				

Drawing number PIN Originator Volume
HE551497 - JAC - LDC -
Location Type Role Number
SCHW -DR- C -0206



- NOTES:
- ALL DIMENSIONS ARE IN METRES UNLESS OTHERWISE STATED
 - THIS PLAN SHOULD BE READ IN CONJUNCTION WITH OTHER APPLICATION DOCUMENTS IN PARTICULAR SCHEDULE 3 OF THE DEVELOPMENT CONSENT ORDER [TR010060/APP/2.3]
- LEGEND:
- NO WAITING AT ANY TIME RESTRICTION
 - NO WAITING AT SPECIFIED TIMES RESTRICTION
 - NO ENTRY
 - 6'6" (2.0 METRE) WIDTH RESTRICTION
 - PROHIBITION OF VEHICLE TYPES (PEDAL CYCLES, PEDESTRIANS, EQUESTRIANS, HORSE DRAWN CARRIAGES, MOTORCYCLES UNDER 50CC, AND AGRICULTURAL VEHICLES.)
 - PROHIBITION OF MOTOR VEHICLES (EXCEPT FOR ACCESS)
 - CLEARWAY
 - NO STOPPING EXCEPT IN AN EMERGENCY RESTRICTION
 - TRAFFIC REGULATION MEASURE REFERENCE LABEL
 - PARISH BOUNDARY
 - ADMINISTRATIVE BOUNDARY
 - ORDER LIMITS
 - LAND NOT INCLUDED WITHIN THE ORDER LIMIT

KEY PLAN
SCALE N.T.S.



P01	08/08/22	FINAL FOR DCO APPLICATION	JK	DB	CA	SG
Rev	Rev. Date	Purpose of revision	Drawn	Checked	Rev'd	Appr'd

Development Consent Order Number: TR010060

Development Consent Order Drawing Number: TR010060/APP/2.3.2

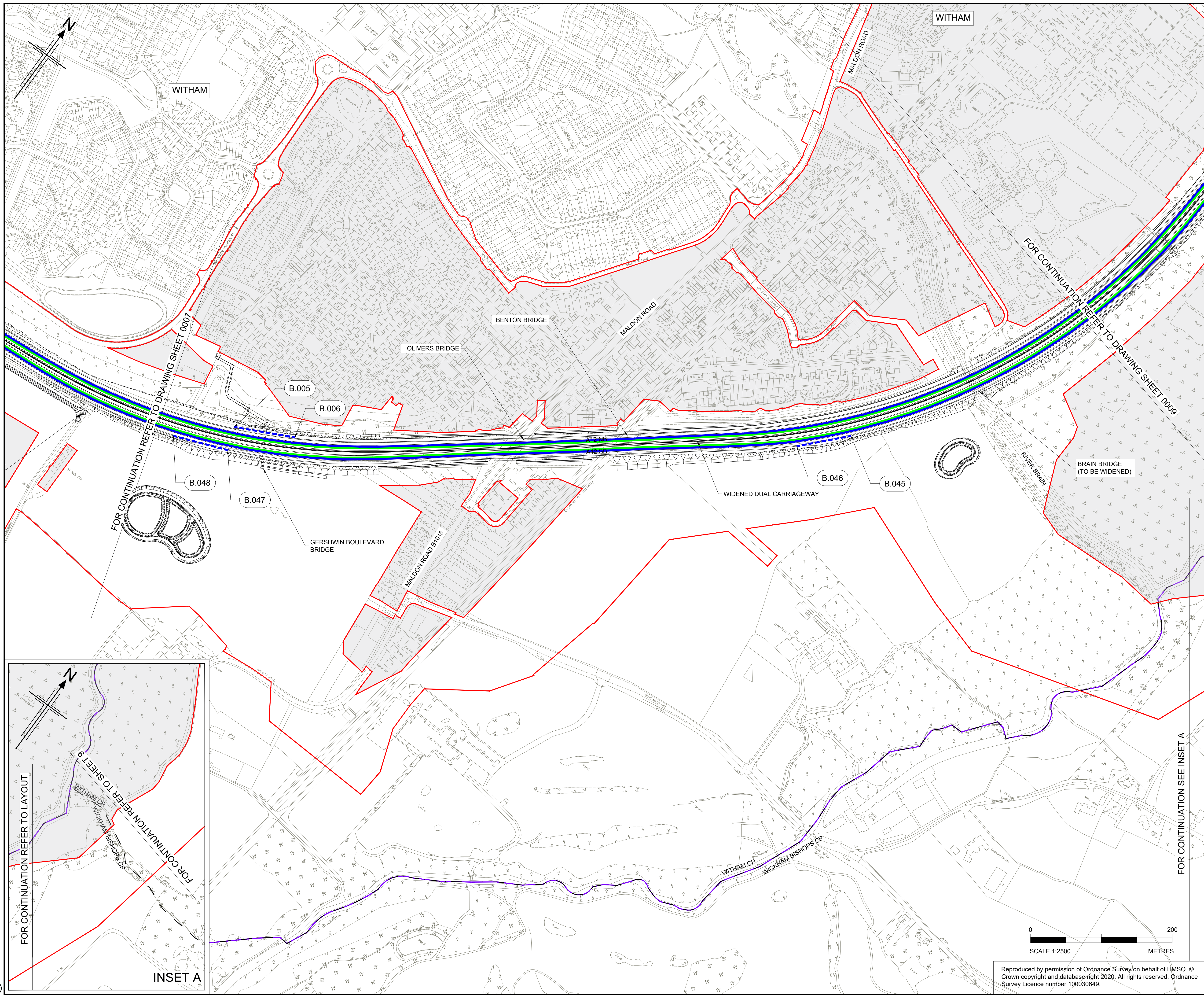
Client:

Project: A12 CHELMSFORD TO A120 WIDENING SCHEME

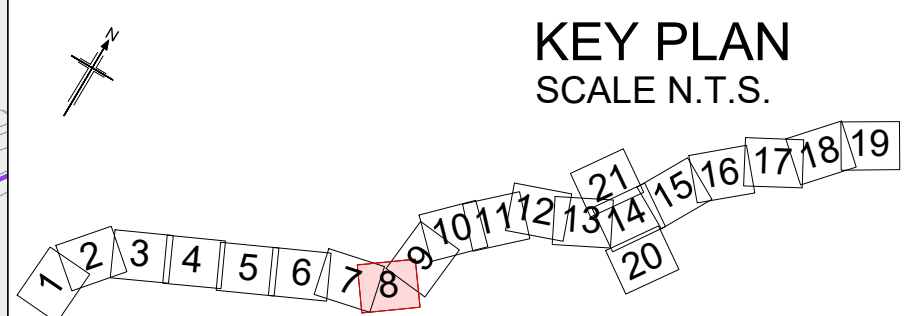
Drawing title
TRAFFIC REGULATION MEASURES
MOVEMENT RESTRICTIONS
SHEET 7 OF 21

Regulation	REGULATION 5(2)(o)				
Purpose of issue	DCO APPLICATION				
State Code	Preliminary			Drawing status	
Project Stage	PCF 3			S4	
Scale at A1 (841x594mm)	1:2500			Rev	
Jacobs No.	B36601D1			P01	
Client no.	HE551497				
Drawing number	PIN	Originator	Volume		
HE551497 -	JAC	LDC -			
SCHW	Location	Type	Role	Number	
		-DR-	C	-0207	

C:\pwworking\jacobs_uk_highways_ssa\d015545\HE551497-JAC-LDC-SCHW-DR-C-0208.dwg - 09/08/2022 22:40:48 - A1Frame - KellyUE



- NOTES:
- ALL DIMENSIONS ARE IN METRES UNLESS OTHERWISE STATED
 - THIS PLAN SHOULD BE READ IN CONJUNCTION WITH OTHER APPLICATION DOCUMENTS IN PARTICULAR SCHEDULE 3 OF THE DEVELOPMENT CONSENT ORDER [TR010060/APP/2.3]
- LEGEND:
- NO WAITING AT ANY TIME RESTRICTION
 - NO WAITING AT SPECIFIED TIMES RESTRICTION
 - NO ENTRY
 - 6'6" (2.0 METRE) WIDTH RESTRICTION
 - PROHIBITION OF VEHICLE TYPES (PEDAL CYCLES, PEDESTRIANS, EQUESTRIANS, HORSE DRAWN CARRIAGES, MOTORCYCLES UNDER 50CC, AND AGRICULTURAL VEHICLES.)
 - PROHIBITION OF MOTOR VEHICLES (EXCEPT FOR ACCESS)
 - CLEARWAY
 - NO STOPPING EXCEPT IN AN EMERGENCY RESTRICTION
 - TRAFFIC REGULATION MEASURE REFERENCE LABEL
 - PARISH BOUNDARY
 - ADMINISTRATIVE BOUNDARY
 - ORDER LIMITS
 - LAND NOT INCLUDED WITHIN THE ORDER LIMIT



P01	08/08/22	FINAL FOR DCO APPLICATION	JK	DB	CA	SG
Rev	Rev. Date	Purpose of revision	Drawn	Checked	Rev'd	Appr'd
Development Consent Order Number:			Development Consent Order Drawing Number:			
TR010060			TR010060/APP/2.3.2			



A12 CHELMSFORD TO A120 WIDENING SCHEME

Drawing title
**TRAFFIC REGULATION MEASURES
MOVEMENT RESTRICTIONS
SHEET 8 OF 21**

Regulation	REGULATION 5(2)(o)	
Purpose of issue	DCO APPLICATION	
State Code	Preliminary	
Project Stage	PCF 3	Drawing status
Scale at A1 (841x594mm)	1:2500	S4
Jacobs No.	B36601D1	Rev
Client no.	HE551497	P01

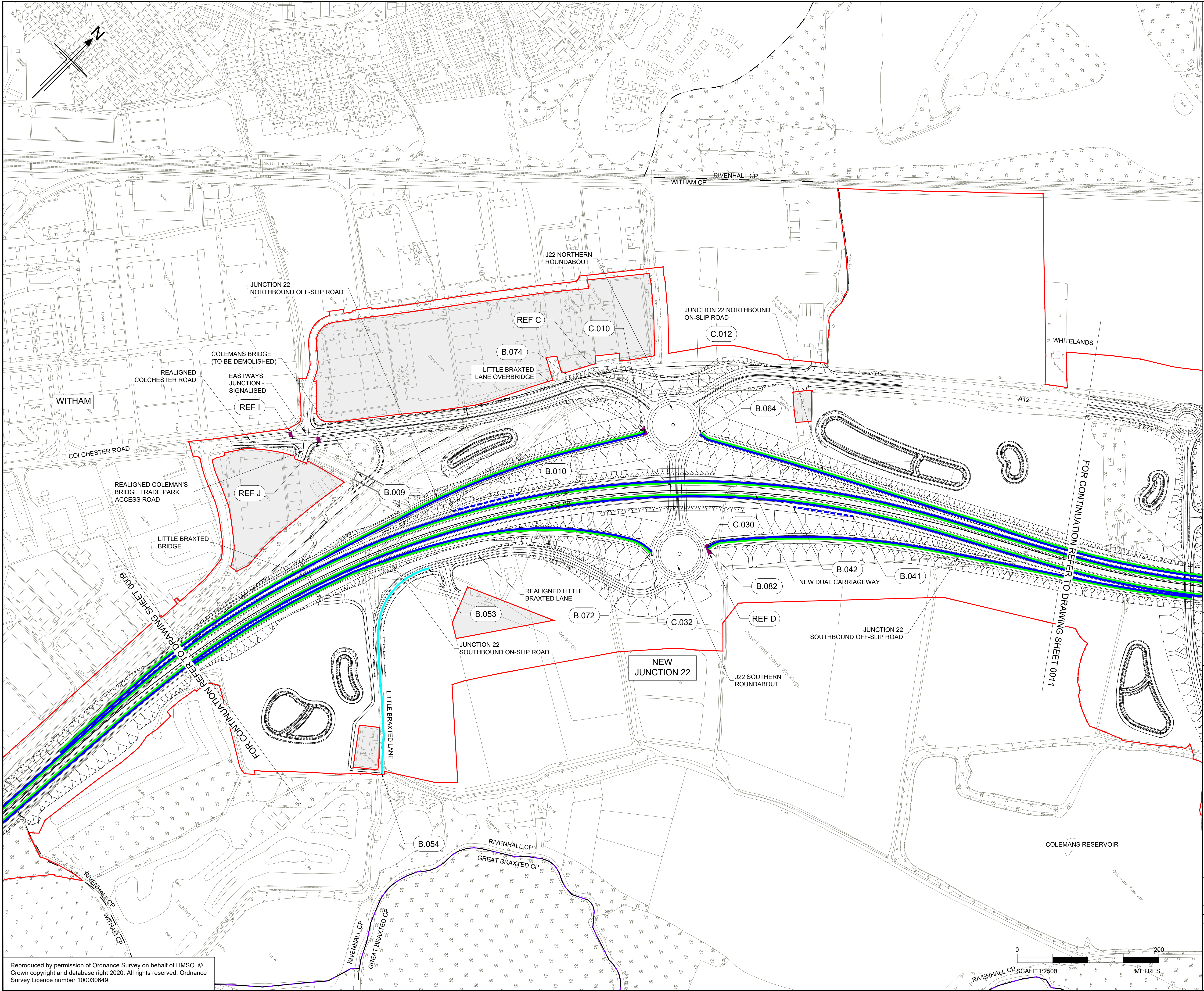
Drawing number
HE551497 - JAC - LDC - SCHW - DR - C - 0208

Originator
JAC

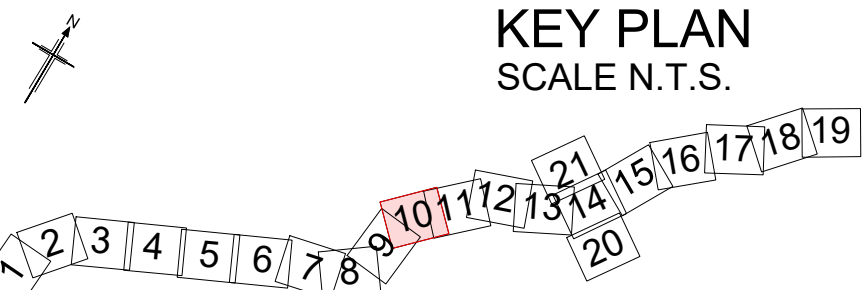
Volume
-

Type | Role | Number

Reproduced by permission of Ordnance Survey on behalf of HMSO. © Crown copyright and database right 2020. All rights reserved. Ordnance Survey Licence number 100030649.



- NOTES:**
- ALL DIMENSIONS ARE IN METRES UNLESS OTHERWISE STATED
 - THIS PLAN SHOULD BE READ IN CONJUNCTION WITH OTHER APPLICATION DOCUMENTS IN PARTICULAR SCHEDULE 3 OF THE DEVELOPMENT CONSENT ORDER [TR010060/APP/2.3]
- LEGEND:**
- NO WAITING AT ANY TIME RESTRICTION
 - NO WAITING AT SPECIFIED TIMES RESTRICTION
 - NO ENTRY
 - 6'6" (2.0 METRE) WIDTH RESTRICTION
 - PROHIBITION OF VEHICLE TYPES (PEDAL CYCLES, PEDESTRIANS, EQUESTRIANS, HORSE DRAWN CARRIAGES, MOTORCYCLES UNDER 50CC, AND AGRICULTURAL VEHICLES.)
 - PROHIBITION OF MOTOR VEHICLES (EXCEPT FOR ACCESS)
 - CLEARWAY
 - NO STOPPING EXCEPT IN AN EMERGENCY RESTRICTION
 - TRAFFIC REGULATION MEASURE REFERENCE LABEL
 - PARISH BOUNDARY
 - ADMINISTRATIVE BOUNDARY
 - ORDER LIMITS
 - LAND NOT INCLUDED WITHIN THE ORDER LIMIT



P01	08/08/22	FINAL FOR DCO APPLICATION	JK	DB	CA	SG
Rev	Rev. Date	Purpose of revision	Drawn	Checked	Rev'd	Appn'd
Development Consent Order Number:			Development Consent Order Drawing Number:			
TR010060			TR010060/APP/2.3.2			



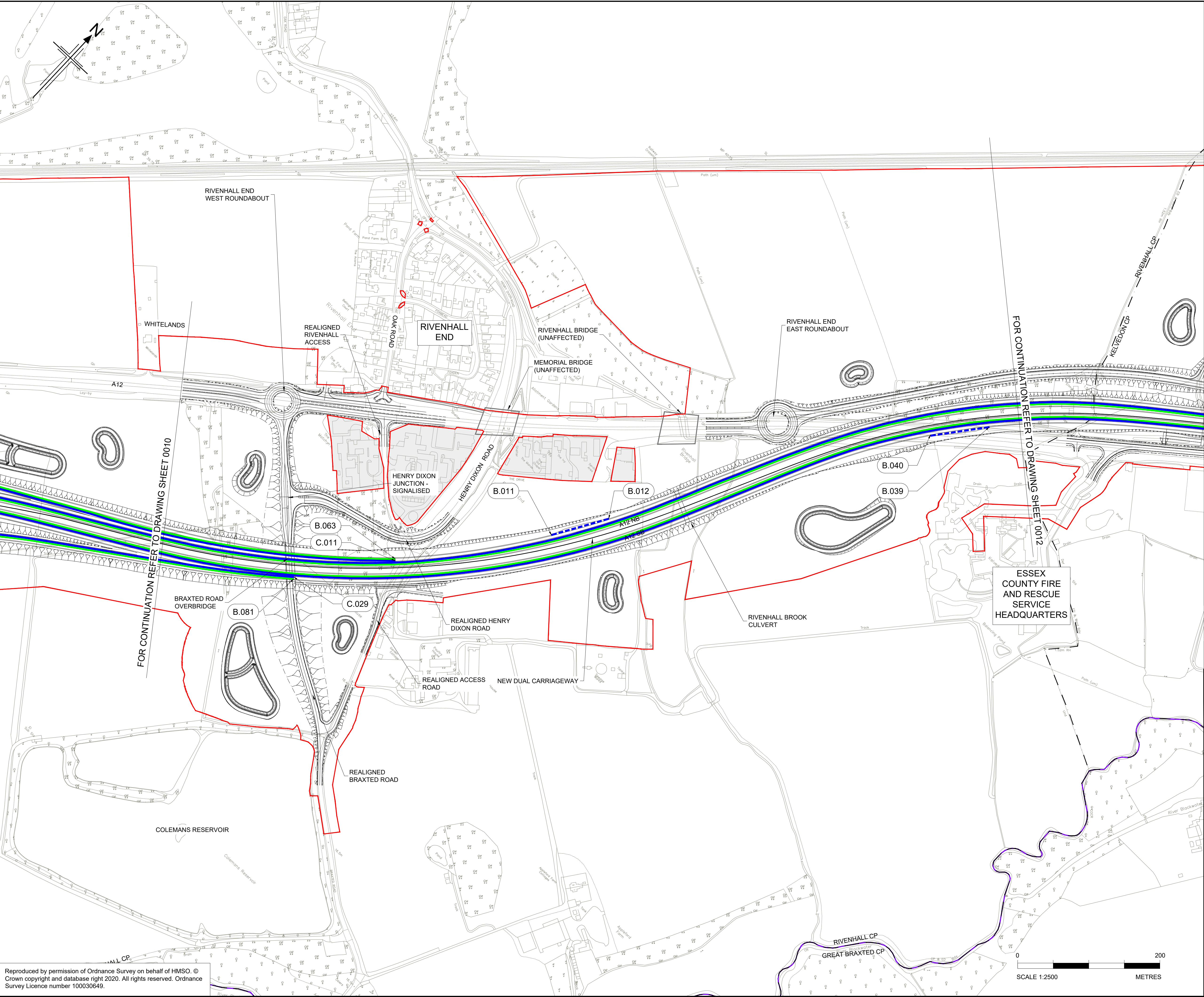
A12 CHELMSFORD TO A120 WIDENING SCHEME

**TRAFFIC REGULATION MEASURES
MOVEMENT RESTRICTIONS
SHEET 10 OF 21**

Regulation	REGULATION 5(2)(o)				
Purpose of issue	DCO APPLICATION				
State Code	Preliminary				Drawing status
Project Stage	PCF 3				S4
Scale at A1 (841x594mm)	1:2500				Rev
Jacobs No.	B36601D1				P01
Client no.	HE551497				

Drawing number PIN Originator Volume
HE551497 - JAC - LDC -
SCHW -DR- C -0210

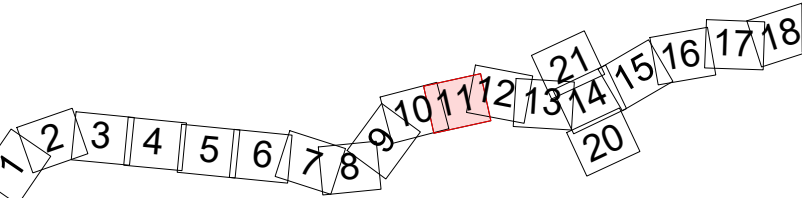
C:\working\jacobs_uk_highways_s4\015545\HE551497-JAC-LDC-SCHW-DR-C-0211.dwg - 09/08/2022 22:43:48 - A1Frame - KellyUE



- NOTES:
- ALL DIMENSIONS ARE IN METRES UNLESS OTHERWISE STATED
 - THIS PLAN SHOULD BE READ IN CONJUNCTION WITH OTHER APPLICATION DOCUMENTS IN PARTICULAR SCHEDULE 3 OF THE DEVELOPMENT CONSENT ORDER [TR010060/APP/2.3]

- LEGEND:
- NO WAITING AT ANY TIME RESTRICTION
 - NO WAITING AT SPECIFIED TIMES RESTRICTION
 - NO ENTRY
 - 6'6" (2.0 METRE) WIDTH RESTRICTION
 - PROHIBITION OF VEHICLE TYPES (PEDAL CYCLES, PEDESTRIANS, EQUESTRIANS, HORSE DRAWN CARRIAGES, MOTORCYCLES UNDER 50CC, AND AGRICULTURAL VEHICLES.)
 - PROHIBITION OF MOTOR VEHICLES (EXCEPT FOR ACCESS)
 - CLEARWAY
 - NO STOPPING EXCEPT IN AN EMERGENCY RESTRICTION
 - TRAFFIC REGULATION MEASURE REFERENCE LABEL
 - PARISH BOUNDARY
 - ADMINISTRATIVE BOUNDARY
 - ORDER LIMITS
 - LAND NOT INCLUDED WITHIN THE ORDER LIMIT

KEY PLAN
SCALE N.T.S.



P01	08/08/22	FINAL FOR DCO APPLICATION	JK	DB	CA	SG
Rev	Rev. Date	Purpose of revision	Drawn	Checked	Rev'd	Appr'd

Development Consent Order Number: TR010060
Development Consent Order Drawing Number: TR010060/APP/2.3.2



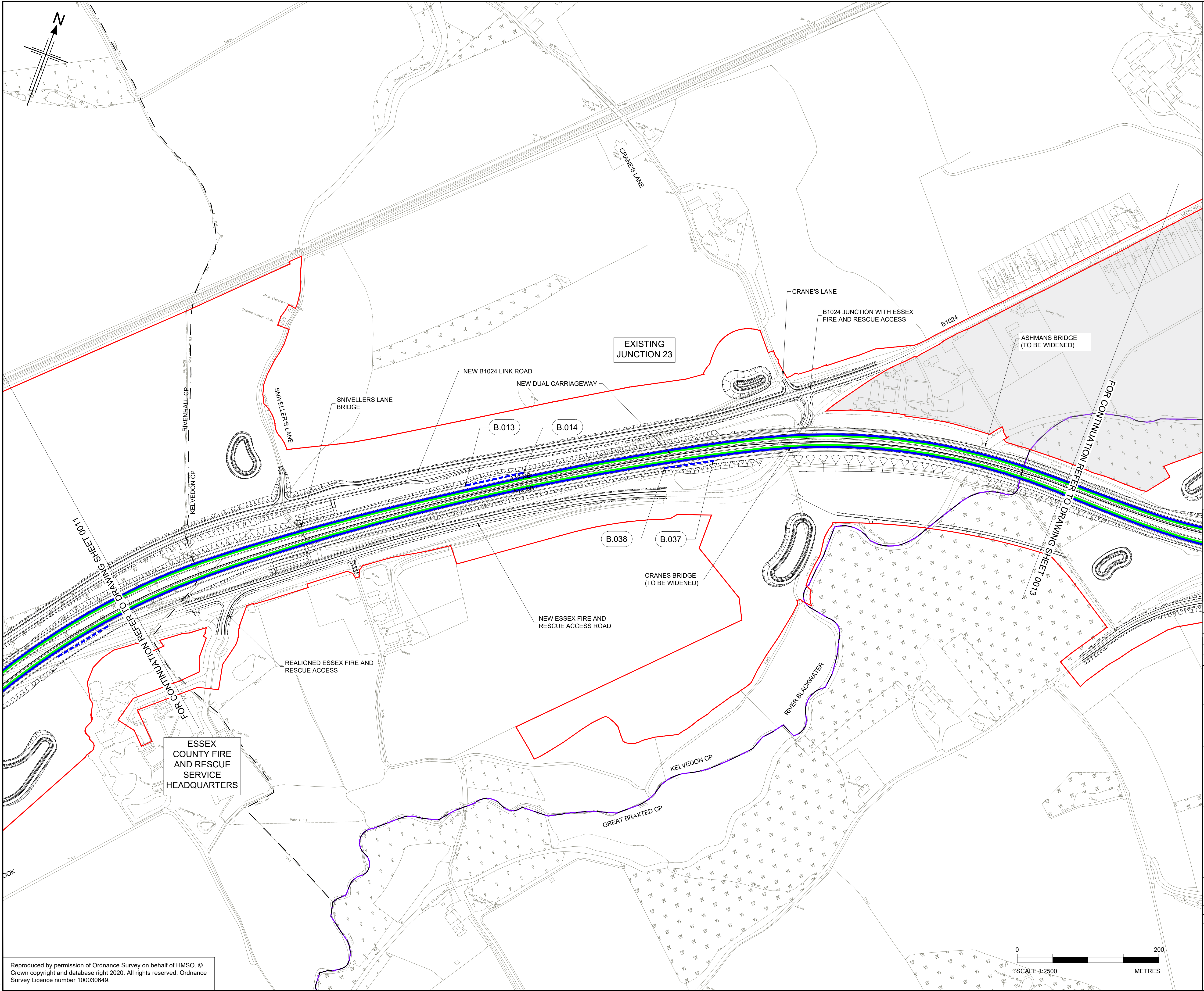
A12 CHELMSFORD TO A120 WIDENING SCHEME

Drawing title
**TRAFFIC REGULATION MEASURES
MOVEMENT RESTRICTIONS
SHEET 11 OF 21**

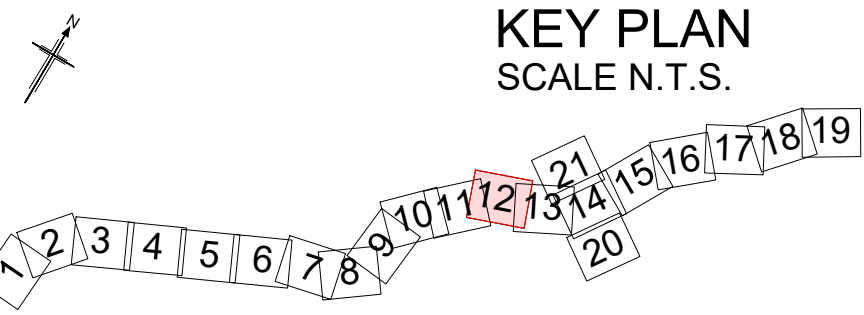
Regulation	REGULATION 5(2)(o)				
Purpose of issue	DCO APPLICATION				
State Code	Preliminary				Drawing status
Project Stage	PCF 3				S4
Scale at A1 (841x594mm)	1:2500				Rev
Jacobs No.	B36601D1				P01
Client no.	HE551497				

Drawing number
HE551497 - JAC - LDC - SCHW - DR - C -0211

Reproduced by permission of Ordnance Survey on behalf of HMSO. © Crown copyright and database right 2020. All rights reserved. Ordnance Survey Licence number 100030649.



- NOTES:**
- ALL DIMENSIONS ARE IN METRES UNLESS OTHERWISE STATED
 - THIS PLAN SHOULD BE READ IN CONJUNCTION WITH OTHER APPLICATION DOCUMENTS IN PARTICULAR SCHEDULE 3 OF THE DEVELOPMENT CONSENT ORDER [TR010060/APP/2.3]
- LEGEND:**
- NO WAITING AT ANY TIME RESTRICTION
 - NO WAITING AT SPECIFIED TIMES RESTRICTION
 - NO ENTRY
 - 6'6" (2.0 METRE) WIDTH RESTRICTION
 - PROHIBITION OF VEHICLE TYPES (PEDAL CYCLES, PEDESTRIANS, EQUESTRIANS, HORSE DRAWN CARRIAGES, MOTORCYCLES UNDER 50CC, AND AGRICULTURAL VEHICLES.)
 - PROHIBITION OF MOTOR VEHICLES (EXCEPT FOR ACCESS)
 - CLEARWAY
 - NO STOPPING EXCEPT IN AN EMERGENCY RESTRICTION
 - TRAFFIC REGULATION MEASURE REFERENCE LABEL
 - PARISH BOUNDARY
 - ADMINISTRATIVE BOUNDARY
 - ORDER LIMITS
 - LAND NOT INCLUDED WITHIN THE ORDER LIMIT



P01	08/08/22	FINAL FOR DCO APPLICATION	JK	DB	CA	SG
Rev	Rev. Date	Purpose of revision	Drawn	Checked	Rev'd	Appn'd

Development Consent Order Number: TR010060
Development Consent Order Drawing Number: TR010060/APP/2.3.2

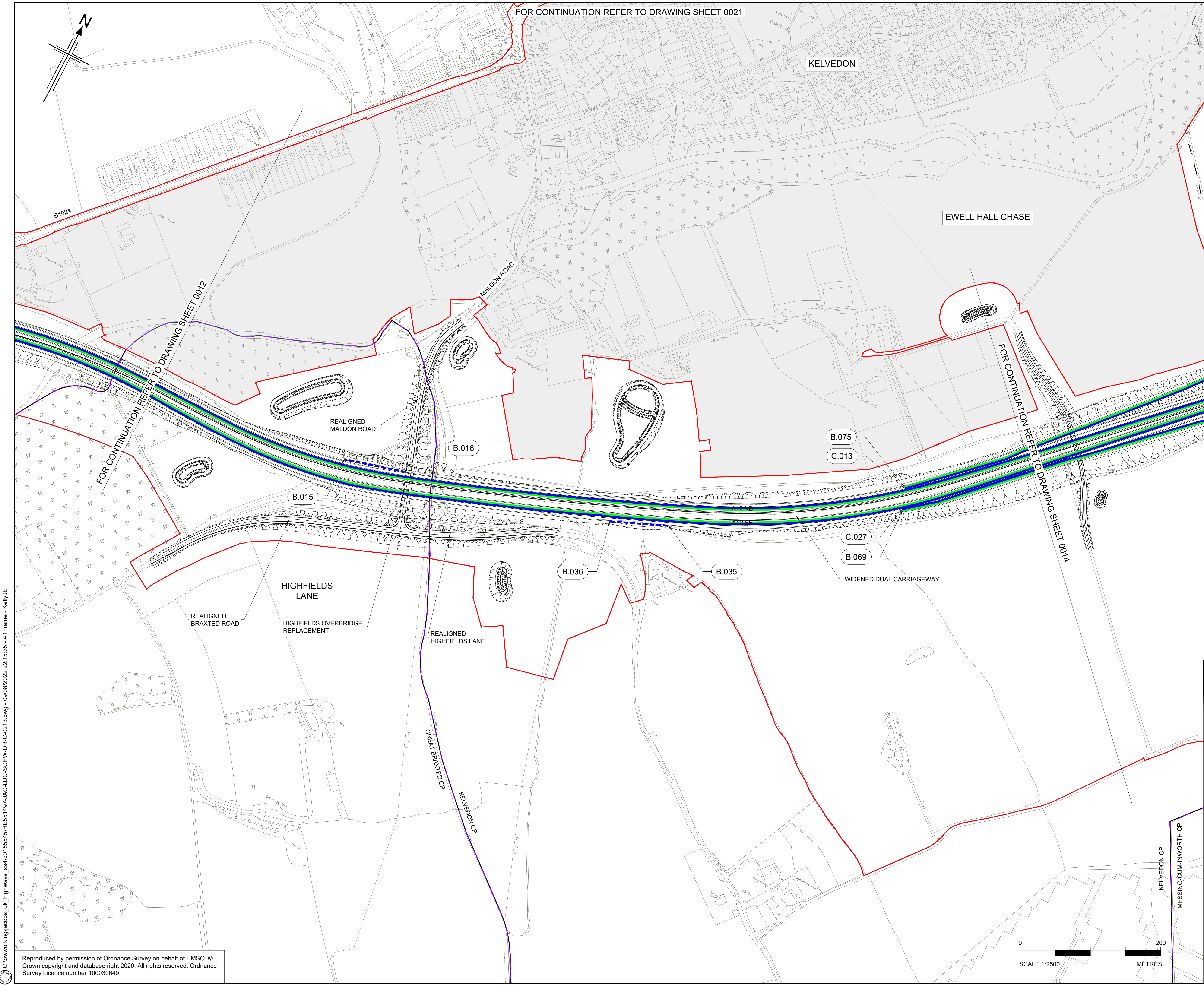


A12 CHELMSFORD TO A120 WIDENING SCHEME

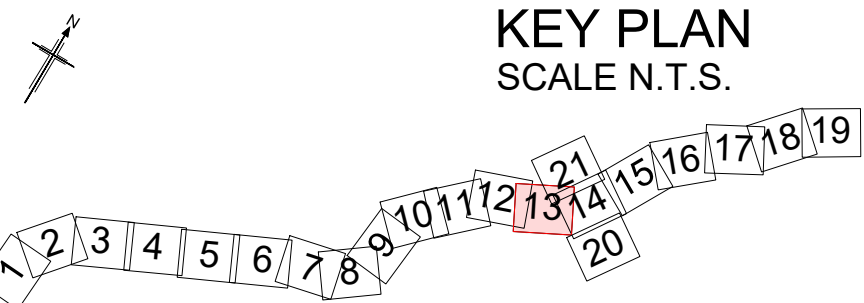
**TRAFFIC REGULATION MEASURES
MOVEMENT RESTRICTIONS
SHEET 12 OF 21**

Regulation	REGULATION 5(2)(o)				
Purpose of issue	DCO APPLICATION				
State Code	Preliminary				Drawing status
Project Stage	PCF 3				S4
Scale at A1 (841x594mm)	1:2500				Rev
Jacobs No.	B36601D1				P01
Client no.	HE551497				

Drawing number: HE551497 - JAC - LDC - SCHW - DR - C -0212
PIN: JAC
Volume: LDC - DR - C -0212
Location: SCHW
Type: Role
Number: Number



- NOTES:
- ALL DIMENSIONS ARE IN METRES UNLESS OTHERWISE STATED
 - THIS PLAN SHOULD BE READ IN CONJUNCTION WITH OTHER APPLICATION DOCUMENTS IN PARTICULAR SCHEDULE 3 OF THE DEVELOPMENT CONSENT ORDER [TR010060/APP/2.3]
- LEGEND:
- NO WAITING AT ANY TIME RESTRICTION
 - NO WAITING AT SPECIFIED TIMES RESTRICTION
 - NO ENTRY
 - 6'6" (2.0 METRE) WIDTH RESTRICTION
 - PROHIBITION OF VEHICLE TYPES (PEDAL CYCLES, PEDESTRIANS, EQUESTRIANS, HORSE DRAWN CARRIAGES, MOTORCYCLES UNDER 50CC, AND AGRICULTURAL VEHICLES.)
 - PROHIBITION OF MOTOR VEHICLES (EXCEPT FOR ACCESS)
 - CLEARWAY
 - NO STOPPING EXCEPT IN AN EMERGENCY RESTRICTION
 - TRAFFIC REGULATION MEASURE REFERENCE LABEL
 - PARISH BOUNDARY
 - ADMINISTRATIVE BOUNDARY
 - ORDER LIMITS
 - LAND NOT INCLUDED WITHIN THE ORDER LIMIT



P01	08/08/22	FINAL FOR DCO APPLICATION	JK	DB	CA	SG
Rev	Rev. Date	Purpose of revision	Drawn	Checked	Rev'd	Appr'd

Development Consent Order Number: TR010060
Development Consent Order Drawing Number: TR010060/APP/2.3.2

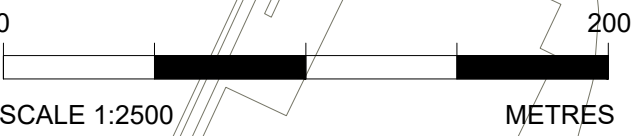


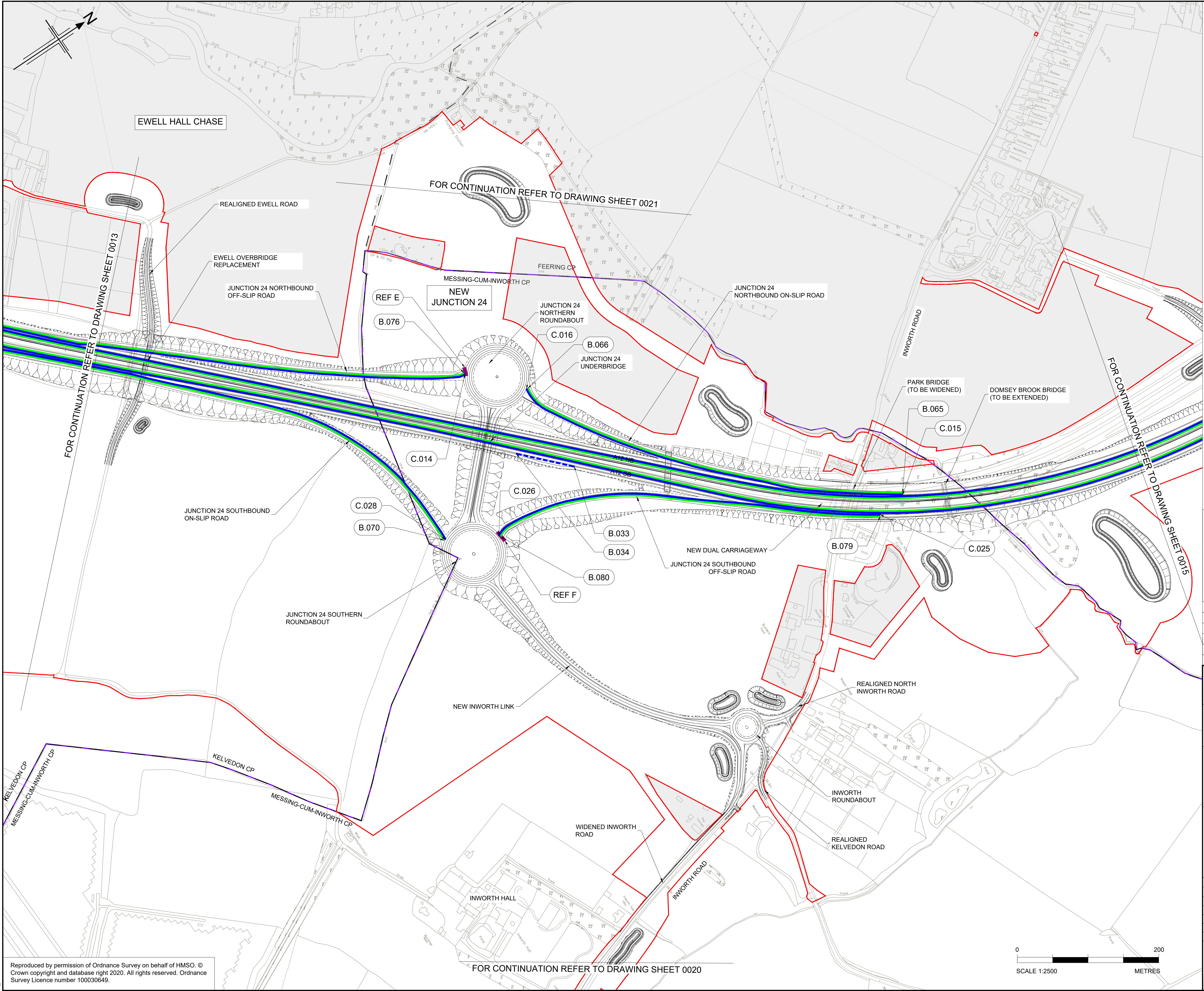
A12 CHELMSFORD TO A120 WIDENING SCHEME

TRAFFIC REGULATION MEASURES
MOVEMENT RESTRICTIONS
SHEET 13 OF 21

Regulation	REGULATION 5(2)(a)				
Purpose of issue	DCO APPLICATION				
State Code	Preliminary				Drawing status
Project Stage	PCF 3				S4
Scale at A1 (841x594mm)	1:2500				Rev
Jacobs No.	B36601D1				P01
Client no.	HE551497				

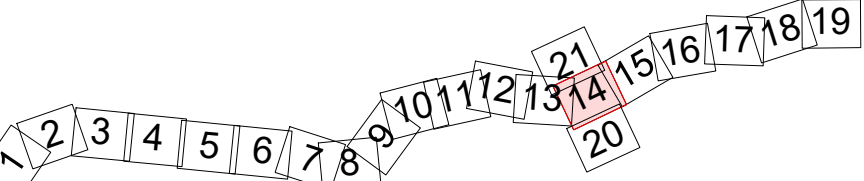
Drawing number PIN Originator Volume
HE551497 - JAC - LDC -
SCHW -DR- C -0213





- NOTES:
- ALL DIMENSIONS ARE IN METRES UNLESS OTHERWISE STATED
 - THIS PLAN SHOULD BE READ IN CONJUNCTION WITH OTHER APPLICATION DOCUMENTS IN PARTICULAR SCHEDULE 3 OF THE DEVELOPMENT CONSENT ORDER [TR010060/APP/2.3]
- LEGEND:
- NO WAITING AT ANY TIME RESTRICTION
 - NO WAITING AT SPECIFIED TIMES RESTRICTION
 - NO ENTRY
 - 6'6" (2.0 METRE) WIDTH RESTRICTION
 - PROHIBITION OF VEHICLE TYPES (PEDAL CYCLES, PEDESTRIANS, EQUESTRIANS, HORSE DRAWN CARRIAGES, MOTORCYCLES UNDER 50CC, AND AGRICULTURAL VEHICLES.)
 - PROHIBITION OF MOTOR VEHICLES (EXCEPT FOR ACCESS)
 - CLEARWAY
 - NO STOPPING EXCEPT IN AN EMERGENCY RESTRICTION
 - TRAFFIC REGULATION MEASURE REFERENCE LABEL
 - PARISH BOUNDARY
 - ADMINISTRATIVE BOUNDARY
 - ORDER LIMITS
 - LAND NOT INCLUDED WITHIN THE ORDER LIMIT

KEY PLAN
SCALE N.T.S.



P01	08/08/22	FINAL FOR DCO APPLICATION	JK	DB	CA	SG
Rev	Rev. Date	Purpose of revision	Drawn	Checked	Rev'd	Appr'd

Development Consent Order Number: TR010060

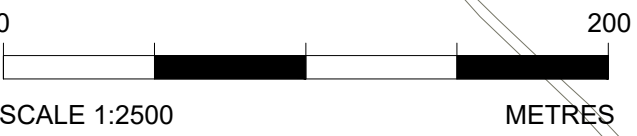
Development Consent Order Drawing Number: TR010060/APP/2.3.2



Project
A12 CHELMSFORD TO A120 WIDENING SCHEME

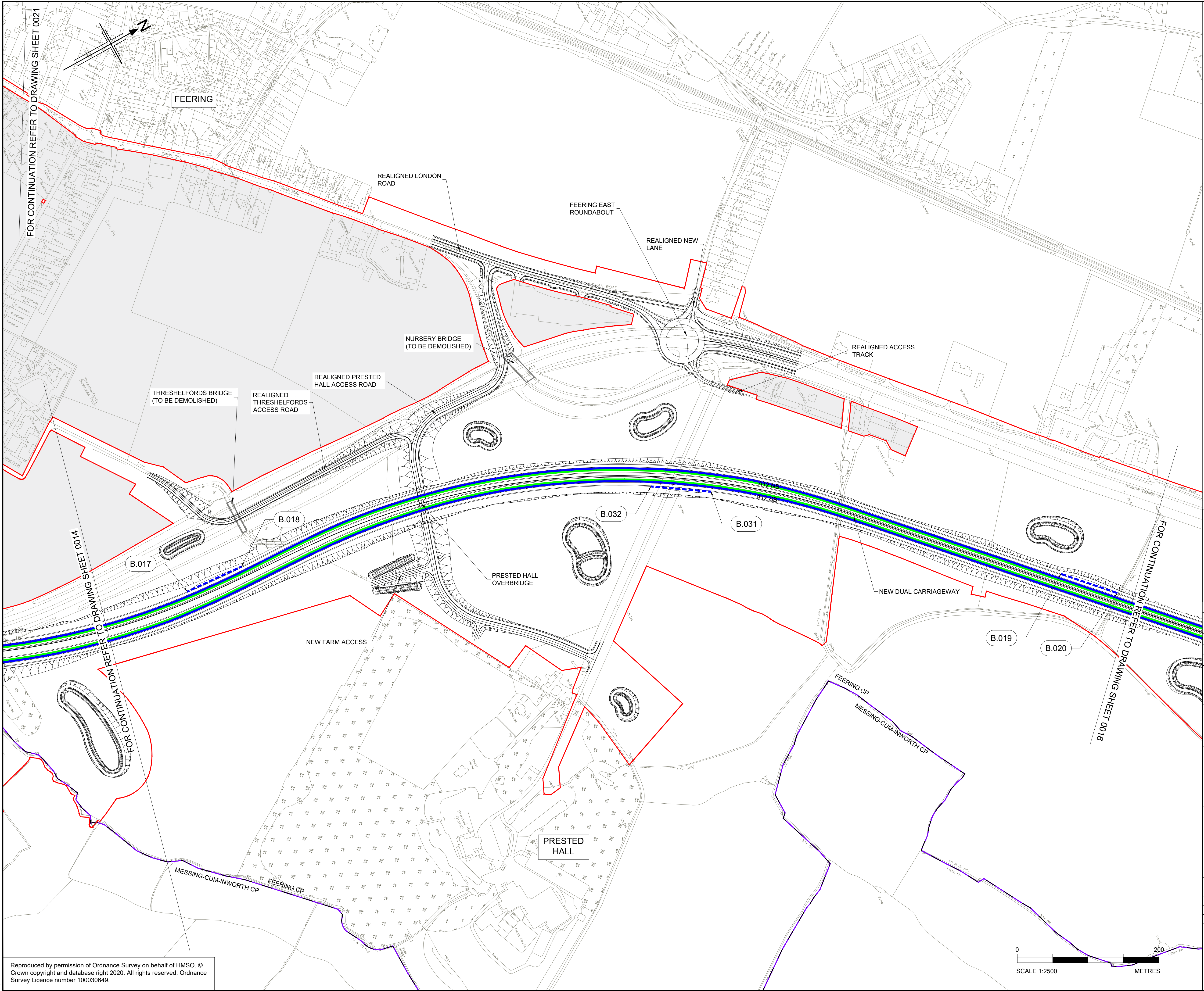
Drawing title
TRAFFIC REGULATION MEASURES
MOVEMENT RESTRICTIONS
SHEET 14 OF 21

SHEET 11 OF 21					
Regulation		REGULATION 5(2)(o)			
Purpose of issue		DCO APPLICATION			
State Code		Preliminary			
Project Stage		PCF 3		Drawing status	
Scale at A1 (841x594mm)		1:2500		S4	
Jacobs No.		B36601D1		Rev	
Client no.		HE551497		P01	
Drawing number		PIN		Originator	
HE551497		JAC		Volume	
Location		SCHW		Type	
				Role	
				Number	
				-DR- C -0214	

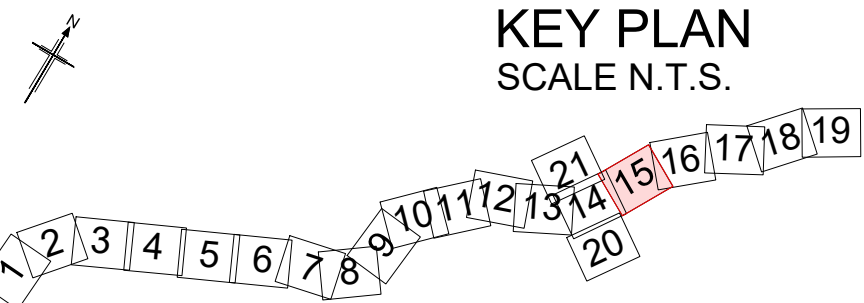


C:\working\jacobs_uk_highways_s4\015545\HE551497-JAC-LDC-SCHW-DR-C-0214.dwg - 09/08/2022 22:16:31 - A1Frame - KellyUE

Reproduced by permission of Ordnance Survey on behalf of HMSO. © Crown copyright and database right 2020. All rights reserved. Ordnance Survey Licence number 100030649.



- NOTES:**
- ALL DIMENSIONS ARE IN METRES UNLESS OTHERWISE STATED
 - THIS PLAN SHOULD BE READ IN CONJUNCTION WITH OTHER APPLICATION DOCUMENTS IN PARTICULAR SCHEDULE 3 OF THE DEVELOPMENT CONSENT ORDER [TR010060/APP/2.3]
- LEGEND:**
- NO WAITING AT ANY TIME RESTRICTION
 - NO WAITING AT SPECIFIED TIMES RESTRICTION
 - NO ENTRY
 - 6'6" (2.0 METRE) WIDTH RESTRICTION
 - PROHIBITION OF VEHICLE TYPES (PEDAL CYCLES, PEDESTRIANS, EQUESTRIANS, HORSE DRAWN CARRIAGES, MOTORCYCLES UNDER 50CC, AND AGRICULTURAL VEHICLES.)
 - PROHIBITION OF MOTOR VEHICLES (EXCEPT FOR ACCESS)
 - CLEARWAY
 - NO STOPPING EXCEPT IN AN EMERGENCY RESTRICTION
 - TRAFFIC REGULATION MEASURE REFERENCE LABEL
 - PARISH BOUNDARY
 - ADMINISTRATIVE BOUNDARY
 - ORDER LIMITS
 - LAND NOT INCLUDED WITHIN THE ORDER LIMIT



P01	08/08/22	FINAL FOR DCO APPLICATION	JK	DB	CA	SG
Rev	Rev. Date	Purpose of revision	Drawn	Checked	Rev'd	Appr'd
Development Consent Order Number:			Development Consent Order Drawing Number:			
TR010060			TR010060/APP/2.3.2			



Project

A12 CHELMSFORD TO A120 WIDENING SCHEME

Drawing title

TRAFFIC REGULATION MEASURES
MOVEMENT RESTRICTIONS
SHEET 15 OF 21

Regulation	REGULATION 5(2)(o)	
Purpose of issue	DCO APPLICATION	
State Code	Preliminary	
Project Stage	PCF 3	Drawing status
Scale at A1 (841x594mm)	1:2500	S4
Jacobs No.	B36601D1	Rev
Client no.	HE551497	P01

Drawing number

HE551497 - JAC - LDC - SCHW - DR- C -0215

Originator

JAC

Volume

-

Location

SCHW

Type

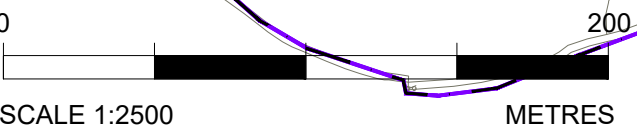
-

Role

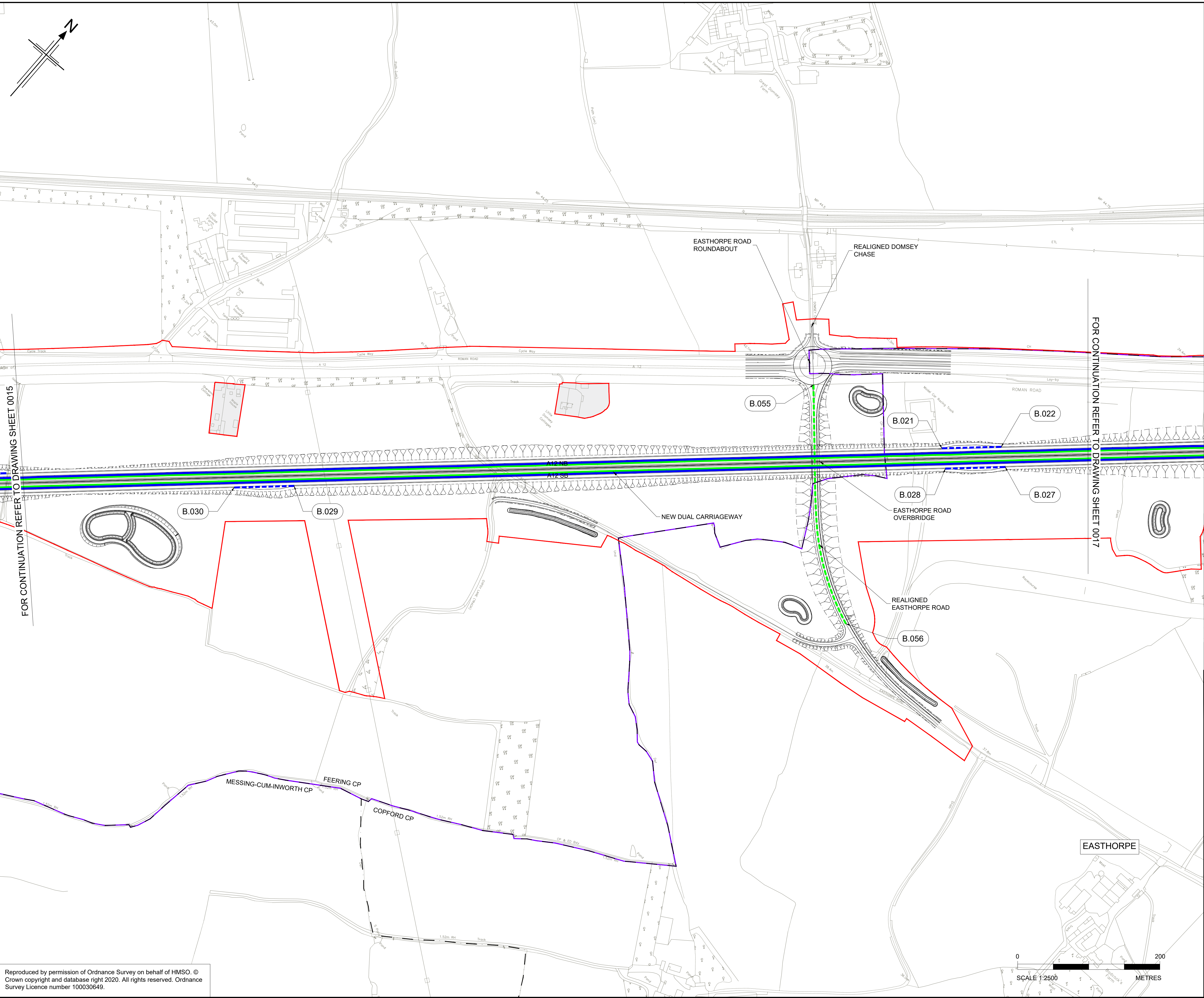
-

Number

-



C:\pwworking\jacobs_uk_highways_s4\015545\HE551497-JAC-LDC-SCHW-DR-C-0216.dwg - 09/08/2022 22:18:21 - A1Frame - KellyUE



NOTES:

- ALL DIMENSIONS ARE IN METRES UNLESS OTHERWISE STATED
- THIS PLAN SHOULD BE READ IN CONJUNCTION WITH OTHER APPLICATION DOCUMENTS IN PARTICULAR SCHEDULE 3 OF THE DEVELOPMENT CONSENT ORDER [TR010060/APP/2.3]

LEGEND:

- NO WAITING AT ANY TIME RESTRICTION
- NO WAITING AT SPECIFIED TIMES RESTRICTION
- NO ENTRY
- 6'6" (2.0 METRE) WIDTH RESTRICTION
- PROHIBITION OF VEHICLE TYPES (PEDAL CYCLES, PEDESTRIANS, EQUESTRIANS, HORSE DRAWN CARRIAGES, MOTORCYCLES UNDER 50CC, AND AGRICULTURAL VEHICLES.)
- PROHIBITION OF MOTOR VEHICLES (EXCEPT FOR ACCESS)
- CLEARWAY
- NO STOPPING EXCEPT IN AN EMERGENCY RESTRICTION
- TRAFFIC REGULATION MEASURE REFERENCE LABEL
- PARISH BOUNDARY
- ADMINISTRATIVE BOUNDARY
- ORDER LIMITS
- LAND NOT INCLUDED WITHIN THE ORDER LIMIT

KEY PLAN
SCALE N.T.S.

P01	08/08/22	FINAL FOR DCO APPLICATION	JK	DB	CA	SG
Rev	Rev. Date	Purpose of revision	Drawn	Checked	Rev'd	Appr'd

Development Consent Order Number: TR010060

Development Consent Order Drawing Number: TR010060/APP/2.3.2

Client

Project

A12 CHELMSFORD TO A120 WIDENING SCHEME

Drawing title

TRAFFIC REGULATION MEASURES
MOVEMENT RESTRICTIONS
SHEET 16 OF 20

Regulation	REGULATION 5(2)(o)		
Purpose of issue	DCO APPLICATION		
State Code	Preliminary	Drawing status	S4
Project Stage	PCF 3	Rev	P01
Scale at A1 (841x594mm)	1:2500		
Jacobs No.	B36601D1		
Client no.	HE551497		

Drawing number

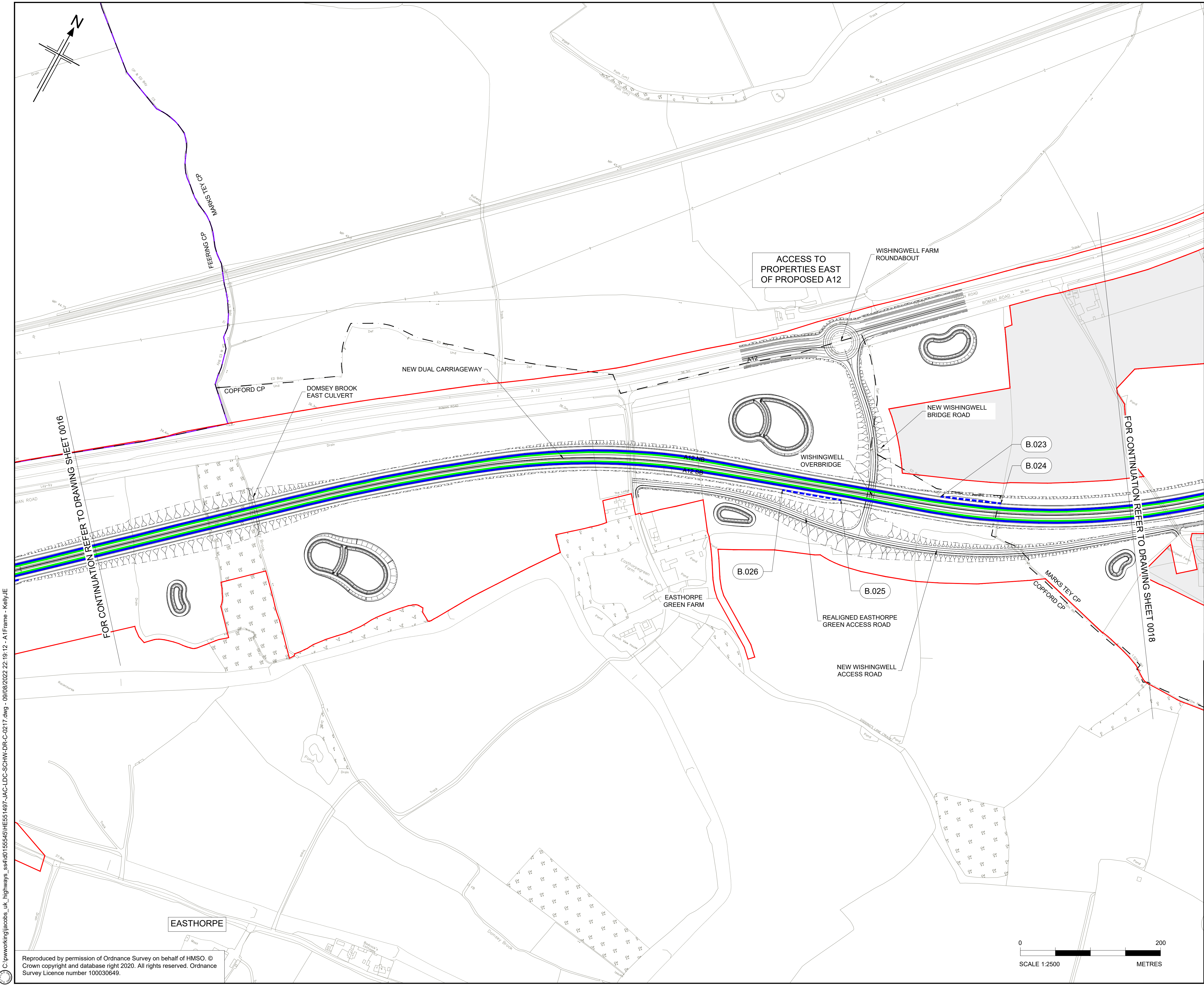
HE551497 - JAC - LDC - SCHW

Originator

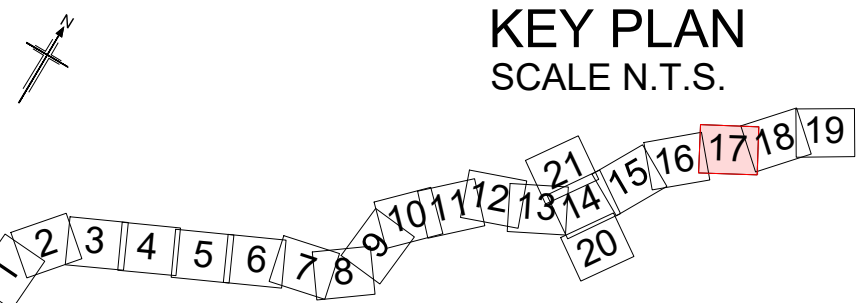
JAC

Volume

-DR- C -0216



- NOTES:
- ALL DIMENSIONS ARE IN METRES UNLESS OTHERWISE STATED
 - THIS PLAN SHOULD BE READ IN CONJUNCTION WITH OTHER APPLICATION DOCUMENTS IN PARTICULAR SCHEDULE 3 OF THE DEVELOPMENT CONSENT ORDER [TR010060/APP/2.3]
- LEGEND:
- NO WAITING AT ANY TIME RESTRICTION
 - NO WAITING AT SPECIFIED TIMES RESTRICTION
 - NO ENTRY
 - 6'6" (2.0 METRE) WIDTH RESTRICTION
 - PROHIBITION OF VEHICLE TYPES (PEDAL CYCLES, PEDESTRIANS, EQUESTRIANS, HORSE DRAWN CARRIAGES, MOTORCYCLES UNDER 50CC, AND AGRICULTURAL VEHICLES.)
 - PROHIBITION OF MOTOR VEHICLES (EXCEPT FOR ACCESS)
 - CLEARWAY
 - NO STOPPING EXCEPT IN AN EMERGENCY RESTRICTION
 - TRAFFIC REGULATION MEASURE REFERENCE LABEL
 - PARISH BOUNDARY
 - ADMINISTRATIVE BOUNDARY
 - ORDER LIMITS
 - LAND NOT INCLUDED WITHIN THE ORDER LIMIT



P01	08/08/22	FINAL FOR DCO APPLICATION	JK	DB	CA	SG
Rev	Rev. Date	Purpose of revision	Drawn	Checked	Rev'd	Appr'd

Development Consent Order Number: TR010060
Development Consent Order Drawing Number: TR010060/APP/2.3.2

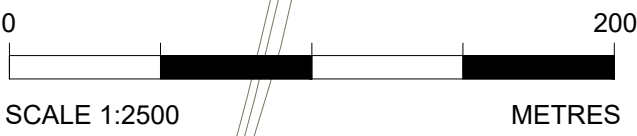


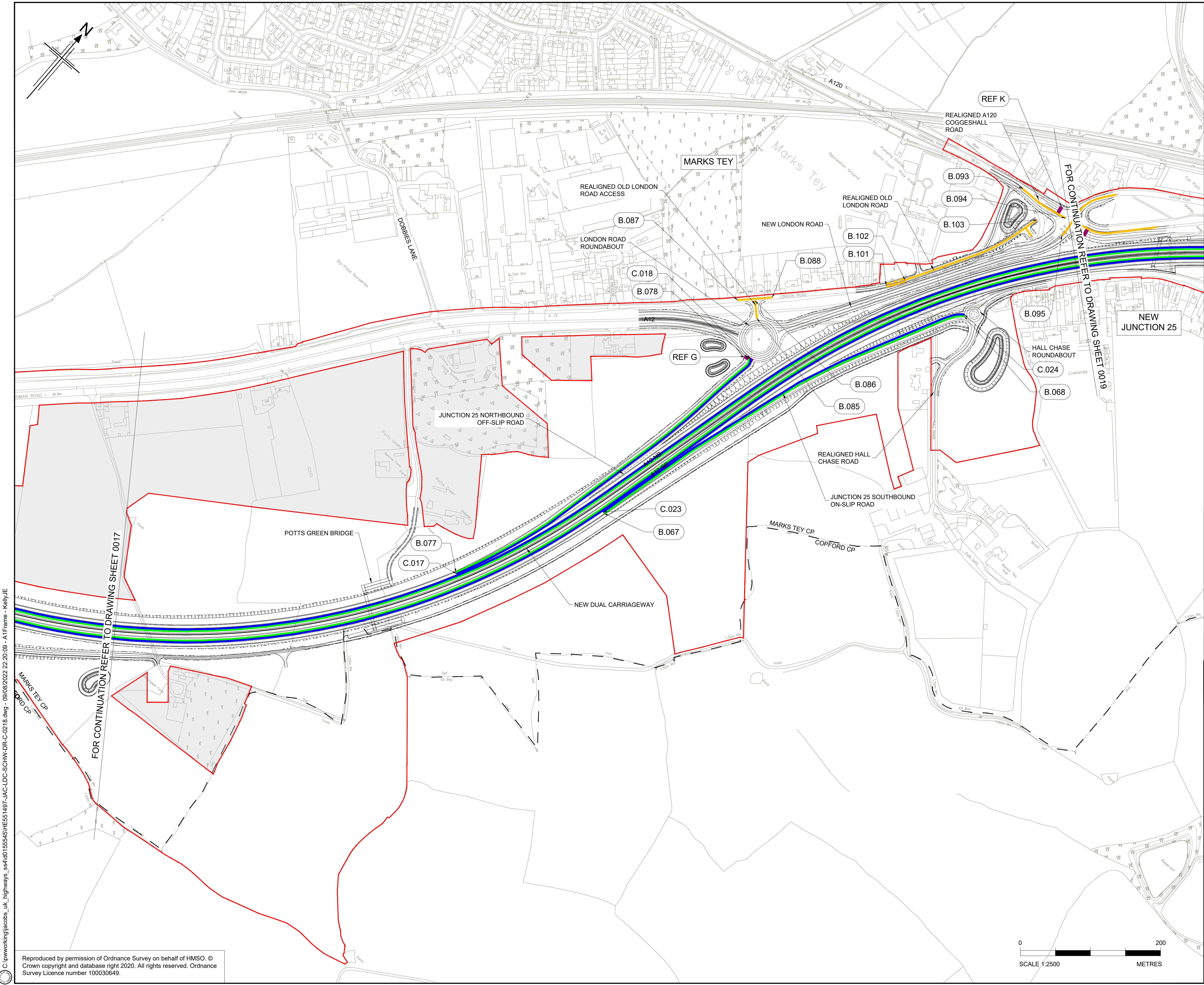
A12 CHELMSFORD TO A120 WIDENING SCHEME

Drawing title
**TRAFFIC REGULATION MEASURES
MOVEMENT RESTRICTIONS
SHEET 17 OF 21**

Regulation	REGULATION 5(2)(o)	
Purpose of issue	DCO APPLICATION	
State Code	Preliminary	
Project Stage	PCF 3	Drawing status
Scale at A1 (841x594mm)	1:2500	S4
Jacobs No.	B36601D1	Rev
Client no.	HE551497	P01

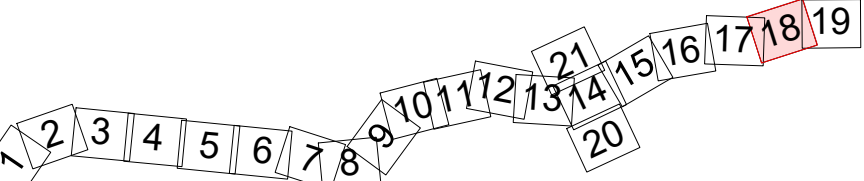
Drawing number
HE551497 - JAC - LDC -
SCHW -DR- C -0217





- NOTES:
- ALL DIMENSIONS ARE IN METRES UNLESS OTHERWISE STATED
 - THIS PLAN SHOULD BE READ IN CONJUNCTION WITH OTHER APPLICATION DOCUMENTS IN PARTICULAR SCHEDULE 3 OF THE DEVELOPMENT CONSENT ORDER [TR010060/APP/2.3]
- LEGEND:
- NO WAITING AT ANY TIME RESTRICTION
 - NO WAITING AT SPECIFIED TIMES RESTRICTION
 - NO ENTRY
 - 6'6" (2.0 METRE) WIDTH RESTRICTION
 - PROHIBITION OF VEHICLE TYPES (PEDAL CYCLES, PEDESTRIANS, EQUESTRIANS, HORSE DRAWN CARRIAGES, MOTORCYCLES UNDER 50CC, AND AGRICULTURAL VEHICLES.)
 - PROHIBITION OF MOTOR VEHICLES (EXCEPT FOR ACCESS)
 - CLEARWAY
 - NO STOPPING EXCEPT IN AN EMERGENCY RESTRICTION
 - TRAFFIC REGULATION MEASURE REFERENCE LABEL
 - PARISH BOUNDARY
 - ADMINISTRATIVE BOUNDARY
 - ORDER LIMITS
 - LAND NOT INCLUDED WITHIN THE ORDER LIMIT

KEY PLAN
SCALE N.T.S.



P01	08/08/22	FINAL FOR DCO APPLICATION	JK	DB	CA	SG
Rev	Rev. Date	Purpose of revision	Drawn	Checked	Rev'd	Appr'd

Development Consent Order Number: TR010060
Development Consent Order Drawing Number: TR010060/APP/2.3.2



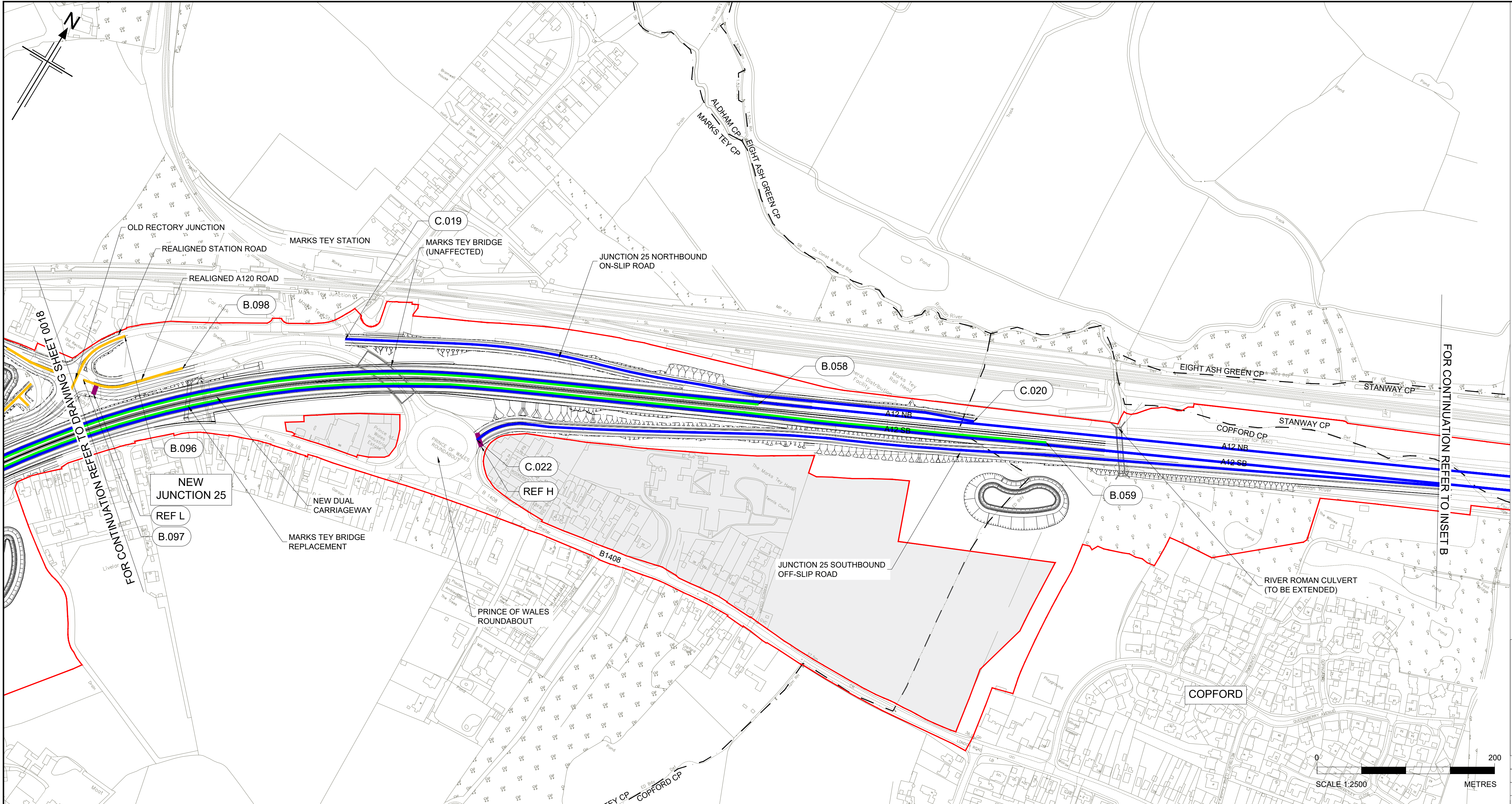
Project
A12 CHELMSFORD TO A120 WIDENING SCHEME

Drawing title
TRAFFIC REGULATION MEASURES
MOVEMENT RESTRICTIONS
SHEET 18 OF 21


Regulation	REGULATION 5(2)(o)				
Purpose of issue	DCO APPLICATION				
State Code	Preliminary				
Project Stage	PCF 3			Drawing status	
Scale at A1 (841x594mm)	1:2500			S4	
Jacobs No.	B36601D1			Rev	
Client no.	HE551497			P01	

Drawing number
HE551497 - JAC - LDC - SCHW - DR- C -0218





- NOTES:
- ALL DIMENSIONS ARE IN METRES UNLESS OTHERWISE STATED
 - THIS PLAN SHOULD BE READ IN CONJUNCTION WITH OTHER APPLICATION DOCUMENTS IN PARTICULAR SCHEDULE 3 OF THE DEVELOPMENT CONSENT ORDER [TR010060/APP/2.3]
- LEGEND:
- NO WAITING AT ANY TIME RESTRICTION
 - NO WAITING AT SPECIFIED TIMES RESTRICTION
 - NO ENTRY
 - 6'6" (2.0 METRE) WIDTH RESTRICTION
 - PROHIBITION OF VEHICLE TYPES (PEDAL CYCLES, PEDESTRIANS, EQUESTRIANS, HORSE DRAWN CARRIAGES, MOTORCYCLES UNDER 50CC, AND AGRICULTURAL VEHICLES.)
 - PROHIBITION OF MOTOR VEHICLES (EXCEPT FOR ACCESS)
 - CLEARWAY
 - NO STOPPING EXCEPT IN AN EMERGENCY RESTRICTION
 - TRAFFIC REGULATION MEASURE REFERENCE LABEL
 - PARISH BOUNDARY
 - ADMINISTRATIVE BOUNDARY
 - ORDER LIMITS
 - LAND NOT INCLUDED WITHIN THE ORDER LIMIT



P01	08/08/22	FINAL FOR DCO APPLICATION	JK	DB	CA	SG
Rev	Rev. Date	Purpose of revision	Drawn	Checked	Rev'd	Appn'd
Development Consent Order Number:			Development Consent Order Drawing Number:			
TR010060			TR010060/APP/2.3.2			

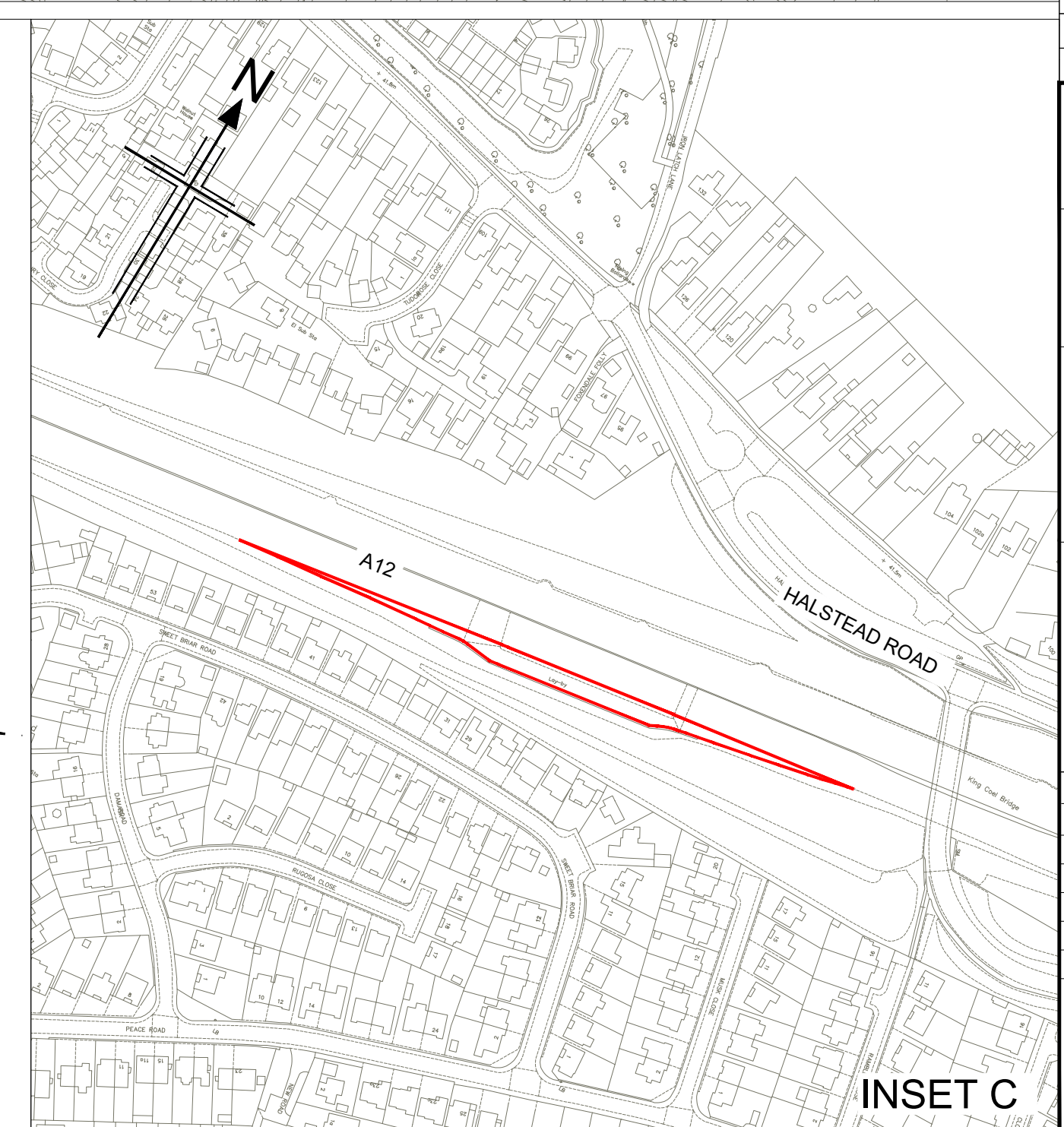
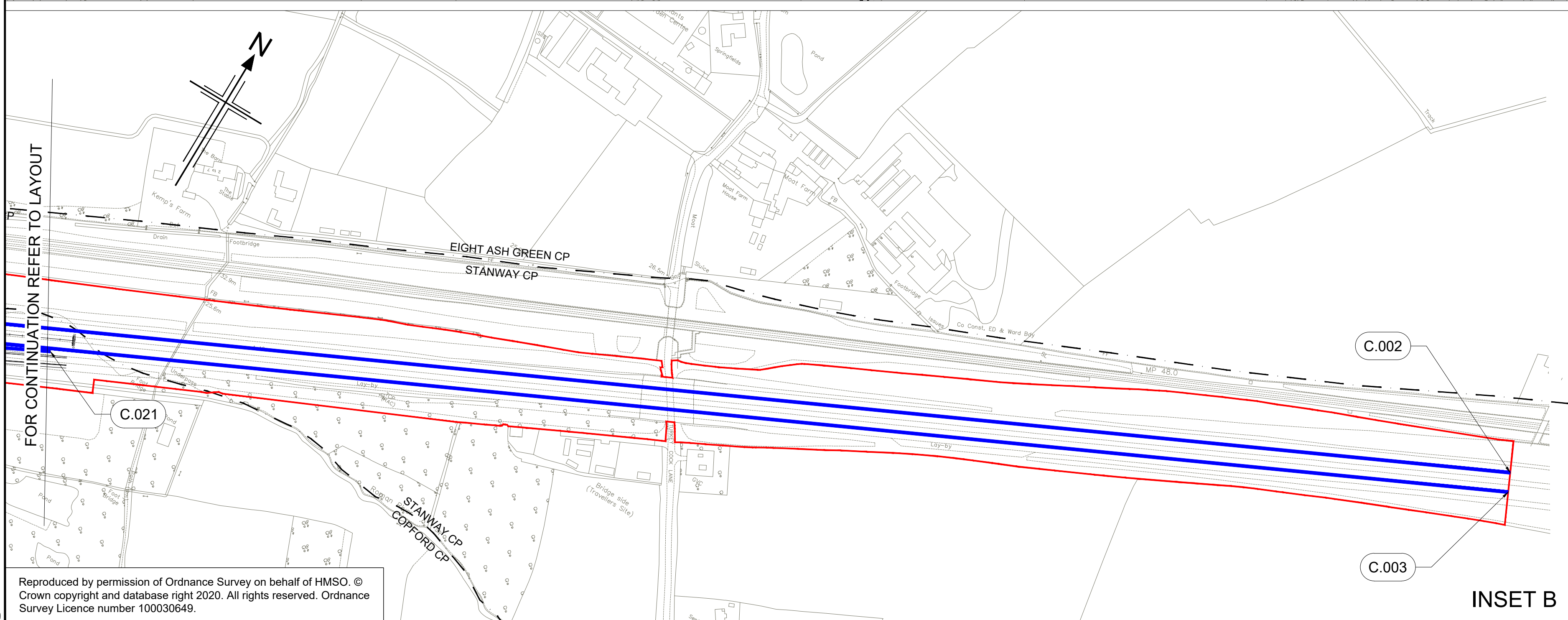


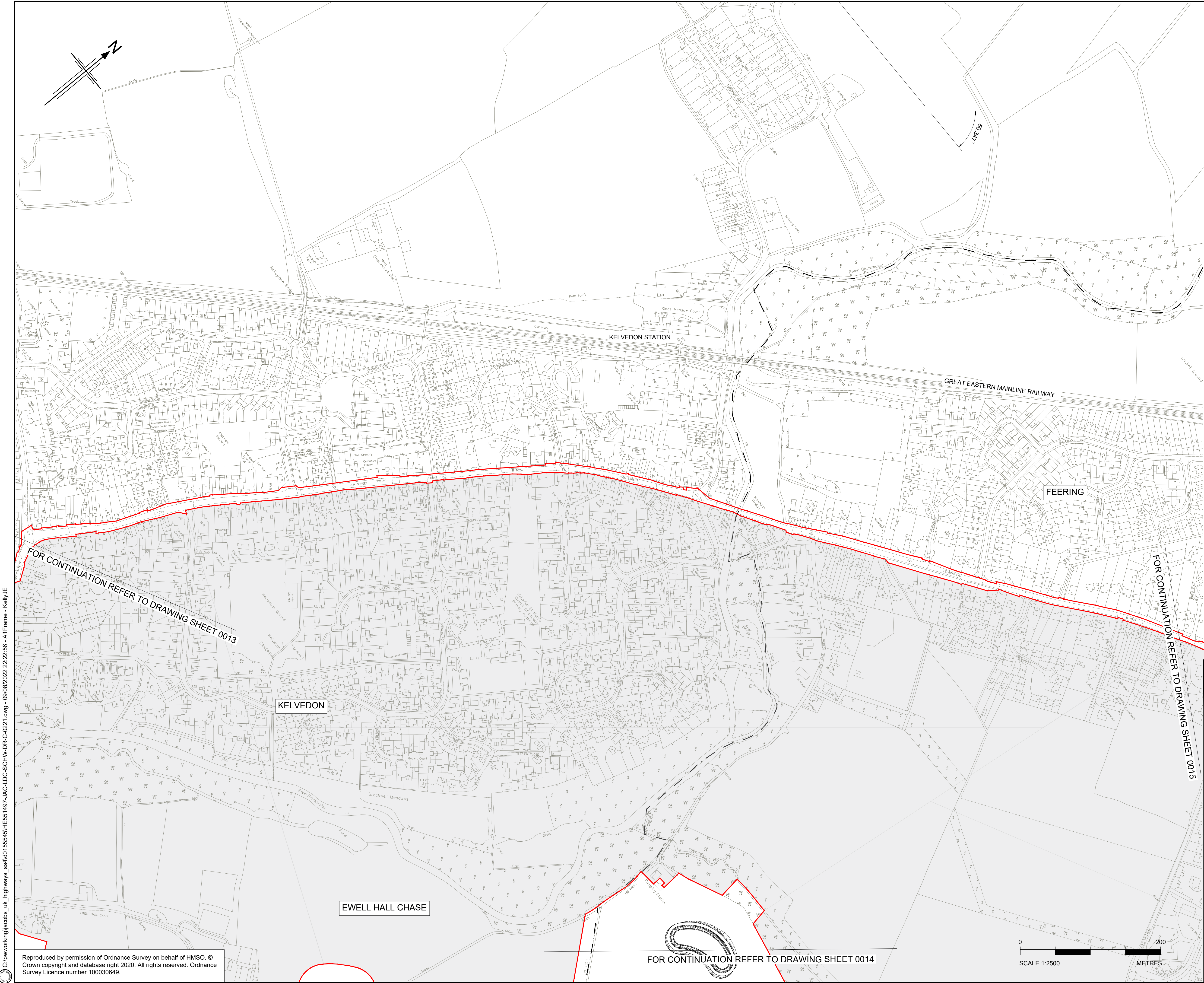
Project
A12 CHELMSFORD TO A120 WIDENING SCHEME

Drawing title
TRAFFIC REGULATION MEASURES
MOVEMENT RESTRICTIONS
SHEET 19 OF 21

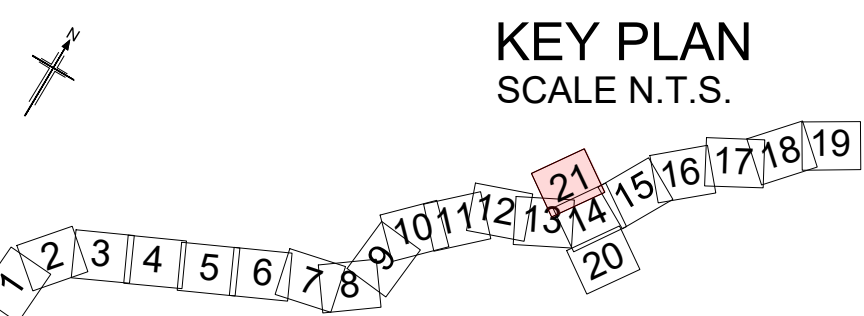
Regulation	REGULATION 5(2)(o)				
Purpose of issue	DCO APPLICATION				
State Code	Preliminary				Drawing status
Project Stage	PCF 3				S4
Scale at A1 (841x594mm)	1:2500				Rev
Jacobs No.	B36601D1				P01
Client no.	HE551497				
Drawing number	PIN	Originator	Volume		

HE551497 - JAC - LDC -
SCHW -DR- C -0219





- NOTES:**
- ALL DIMENSIONS ARE IN METRES UNLESS OTHERWISE STATED
 - THIS PLAN SHOULD BE READ IN CONJUNCTION WITH OTHER APPLICATION DOCUMENTS IN PARTICULAR SCHEDULE 3 OF THE DEVELOPMENT CONSENT ORDER [TR010060/APP/2.3]
- LEGEND:**
- NO WAITING AT ANY TIME RESTRICTION
 - NO WAITING AT SPECIFIED TIMES RESTRICTION
 - NO ENTRY
 - 6'6" (2.0 METRE) WIDTH RESTRICTION
 - PROHIBITION OF VEHICLE TYPES (PEDAL CYCLES, PEDESTRIANS, EQUESTRIANS, HORSE DRAWN CARRIAGES, MOTORCYCLES UNDER 50CC, AND AGRICULTURAL VEHICLES.)
 - PROHIBITION OF MOTOR VEHICLES (EXCEPT FOR ACCESS)
 - CLEARWAY
 - NO STOPPING EXCEPT IN AN EMERGENCY RESTRICTION
 - TRAFFIC REGULATION MEASURE REFERENCE LABEL
 - PARISH BOUNDARY
 - ADMINISTRATIVE BOUNDARY
 - ORDER LIMITS
 - LAND NOT INCLUDED WITHIN THE ORDER LIMIT



P01	08/08/22	FINAL FOR DCO APPLICATION	JK	DB	CA	SG
Rev	Rev. Date	Purpose of revision	Drawn	Checked	Rev'd	Appr'd
Development Consent Order Number:			Development Consent Order Drawing Number:			
TR010060			TR010060/APP/2.3.2			



Project

A12 CHELMSFORD TO A120 WIDENING SCHEME

Drawing title

**TRAFFIC REGULATION MEASURES
MOVEMENT RESTRICTIONS
SHEET 21 OF 21**

Regulation	REGULATION 5(2)(o)				
Purpose of issue	DCO APPLICATION				
State Code	Preliminary			Drawing status	
Project Stage	PCF3			S4	
Scale at A1 (841x594mm)	1:2500			Rev	
Jacobs No.	B36601D1			P01	
Client no.	HE551497				
Drawing number	PIN	Originator	Volume		
HE551497 -		JAC	- LDC -		
Location		Type	Role	Number	
SCHW		-DR-	C	-0221	