

A12 Chelmsford to A120 widening scheme

TR010060

7.2 Transport Assessment Appendix B: Traffic Flow Diagrams – Overall Model Network

APFP Regulation 5(2)(q)

Planning Act 2008

Infrastructure Planning (Applications: Prescribed
Forms and Procedure) Regulations 2009

Volume 7

August 2022

Infrastructure Planning

Planning Act 2008

A12 Chelmsford to A120 widening scheme

Development Consent Order 202[]

7.2 TRANSPORT ASSESSMENT

APPENDIX B: TRAFFIC FLOW DIAGRAMS – OVERALL MODEL NETWORK

Regulation Reference	Regulation 5(2)(q)
Planning Inspectorate Scheme Reference	TR010060
Application Document Reference	TR010060/APP/7.2
Author	A12 Project Team, National Highways

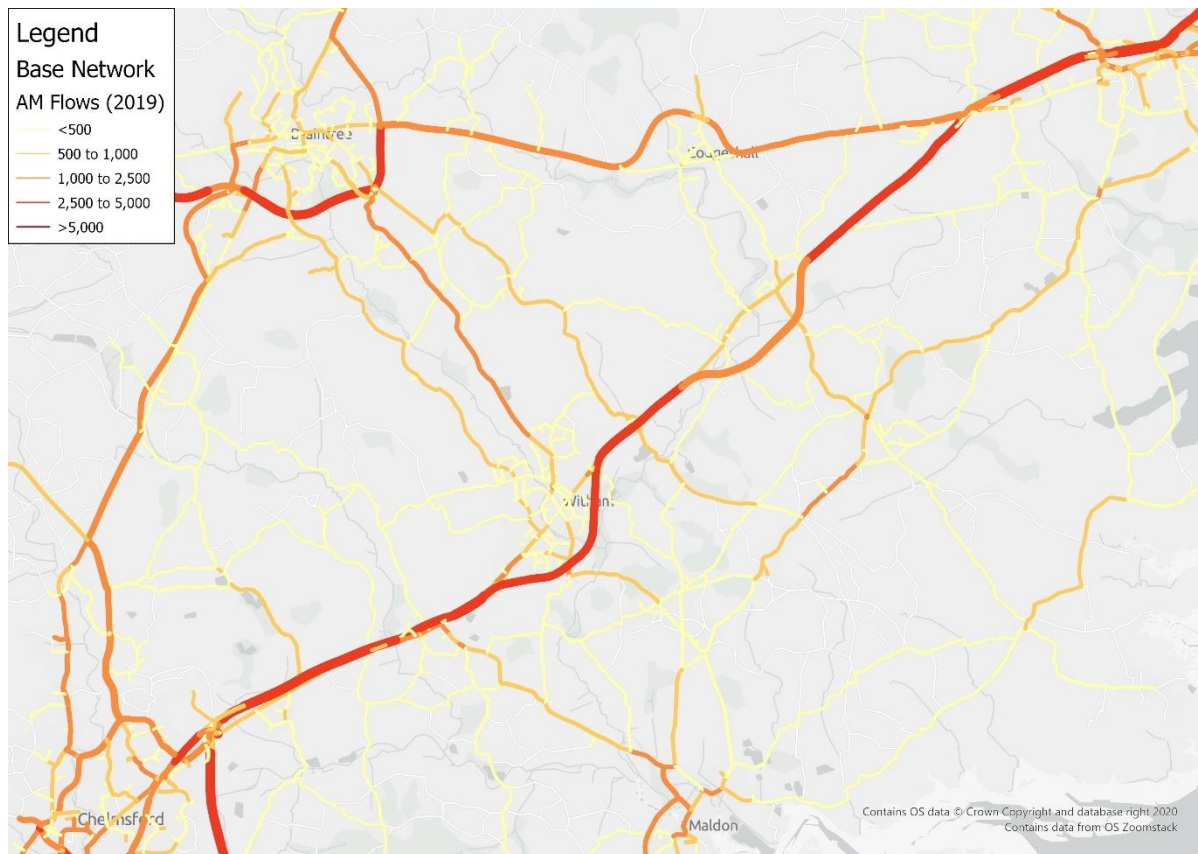
Version	Date	Status of Version
Rev 1	August 2022	DCO Application

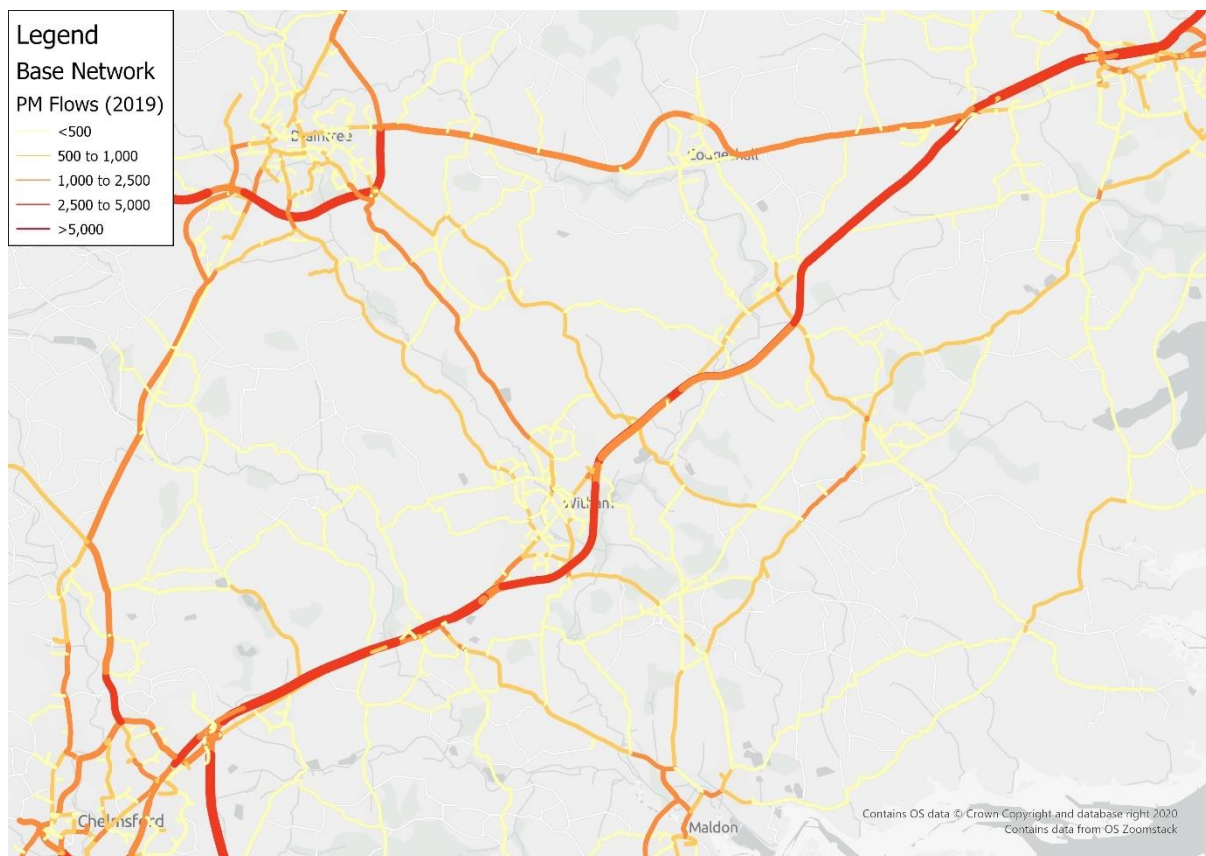
APPENDICES

B.1 Current Operation.....	1
B.2 Future forecasts – without Scheme	3
B.3 Future forecasts – with Scheme.....	6
B.4 Future forecasts – flow change between with Scheme and without Scheme	9

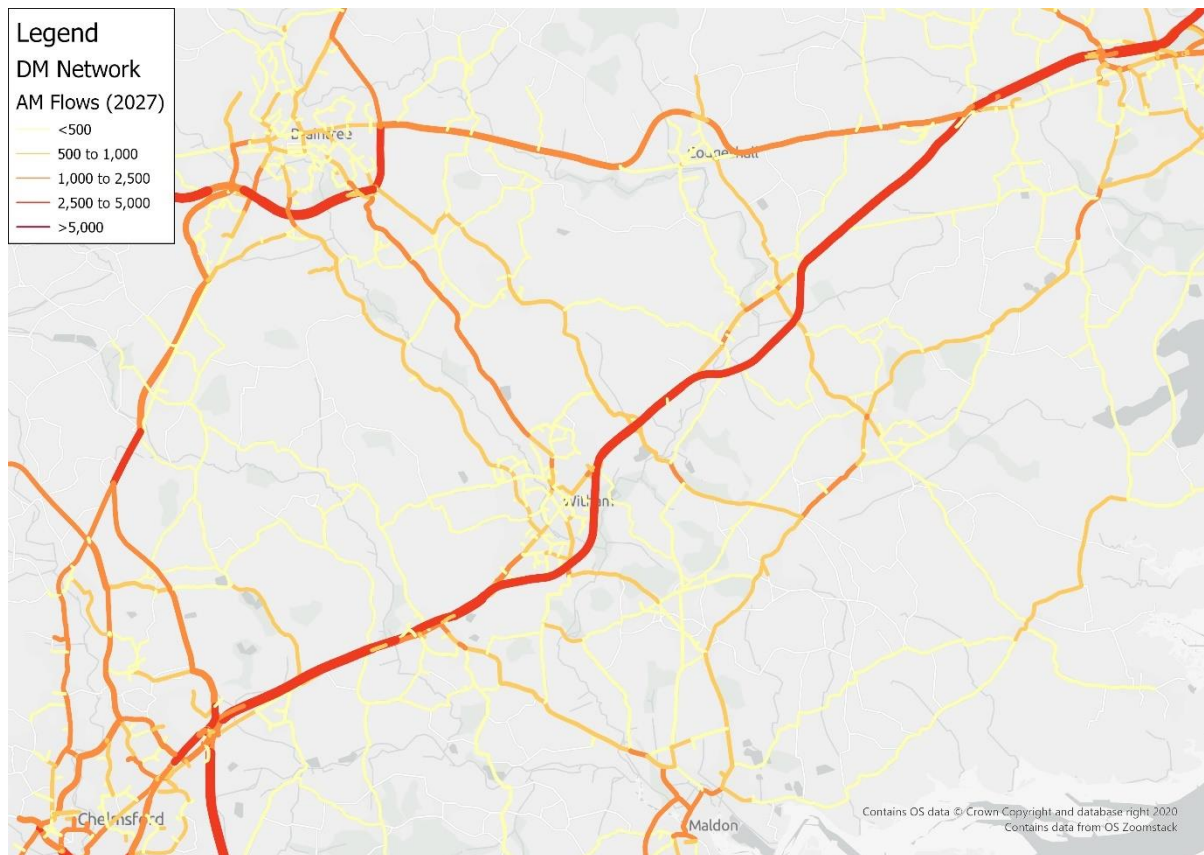
Appendix B Link Flow Diagrams

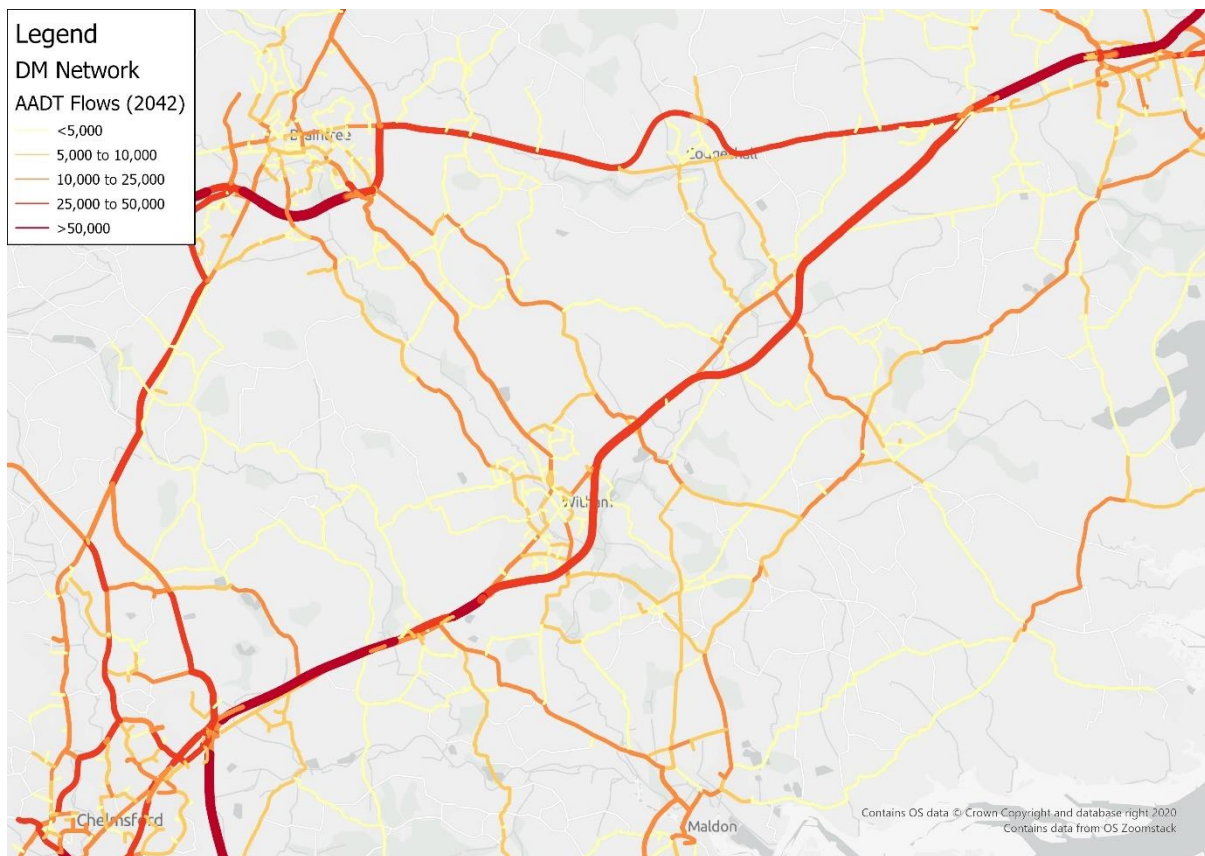
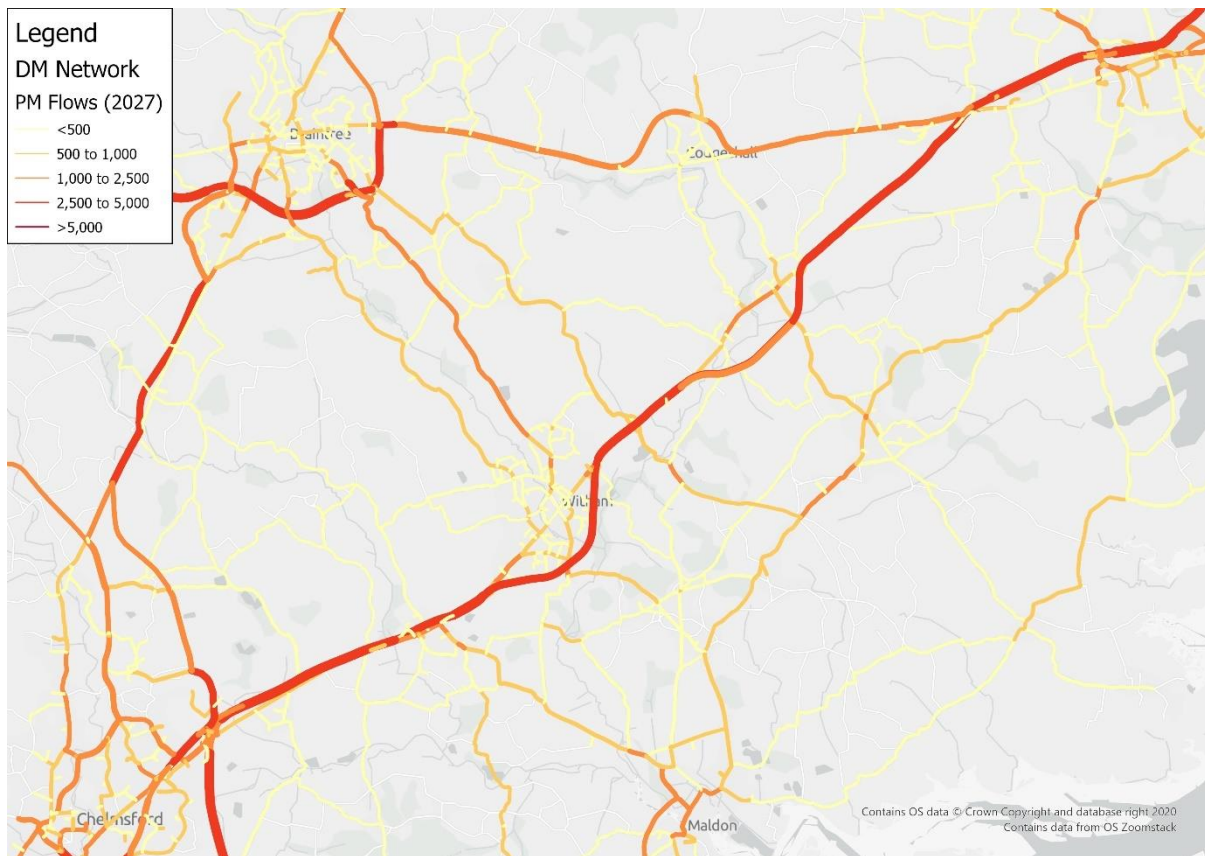
B.1 Current Operation

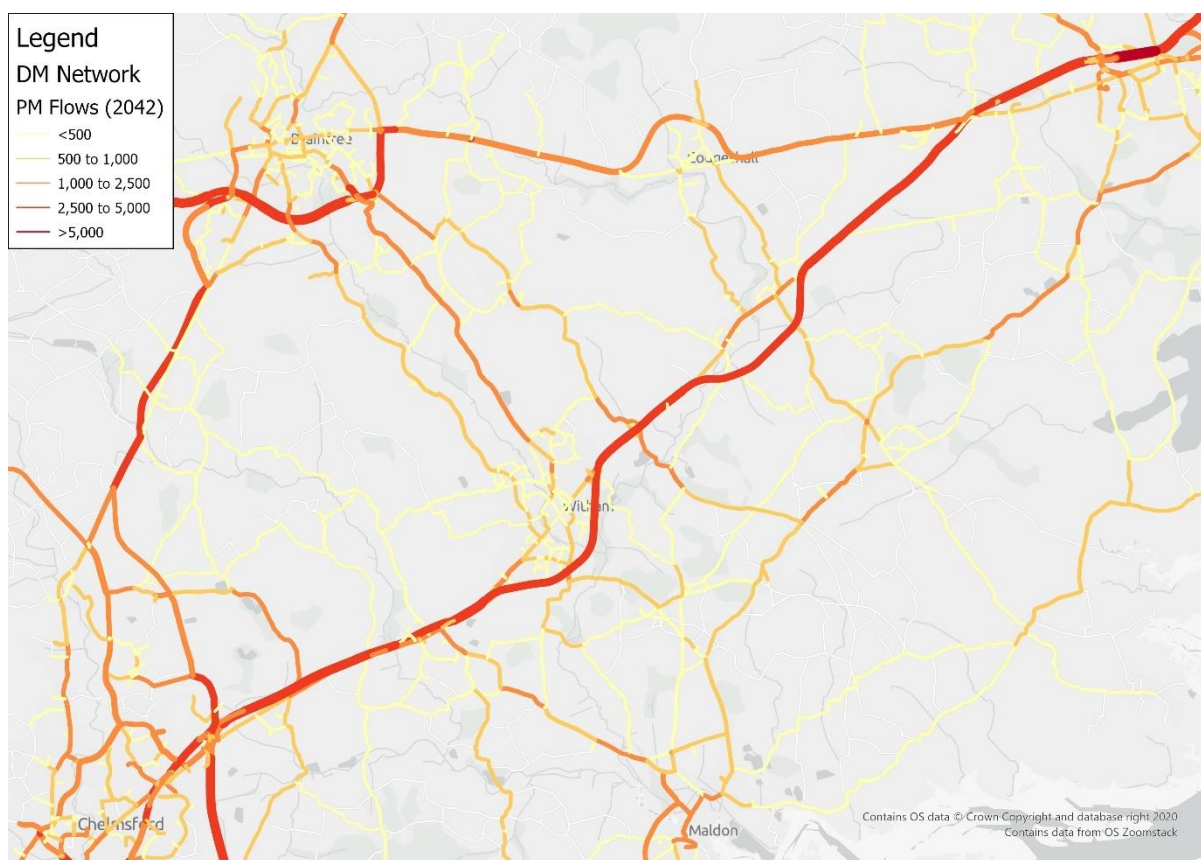
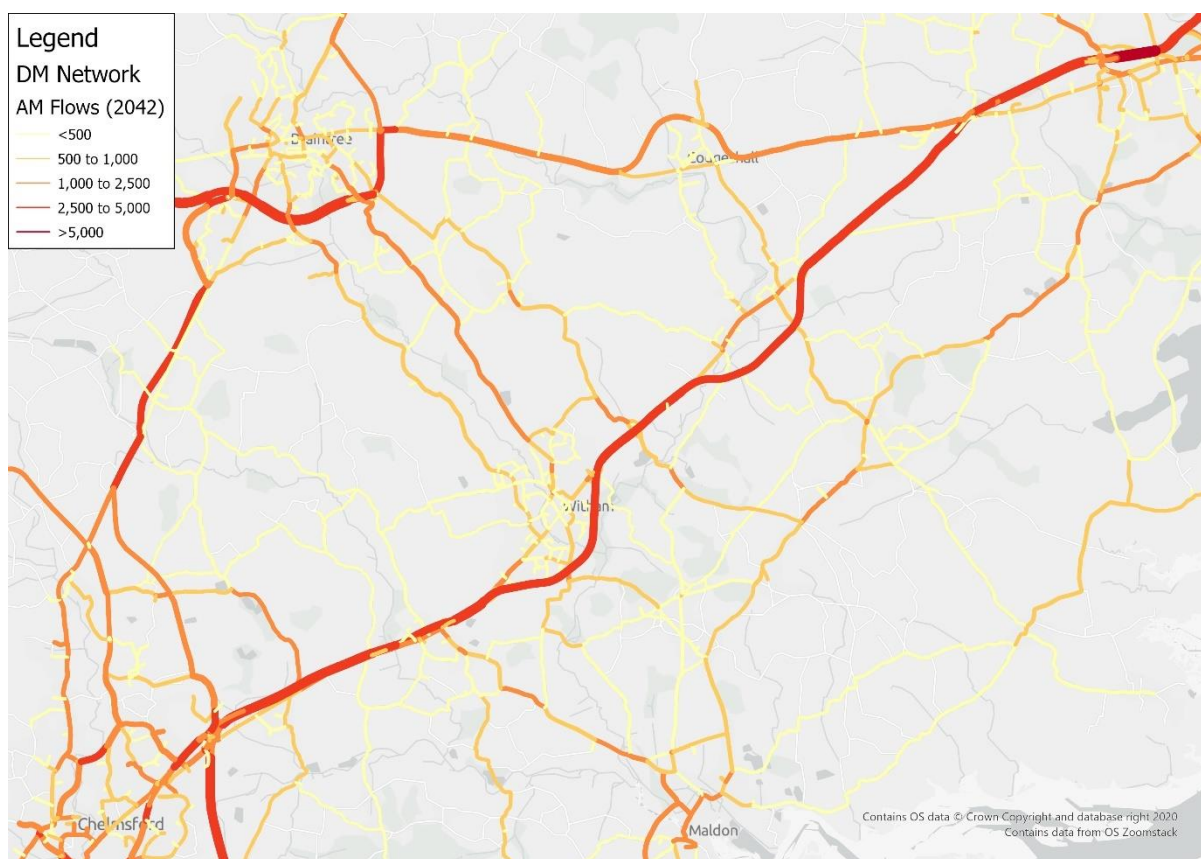




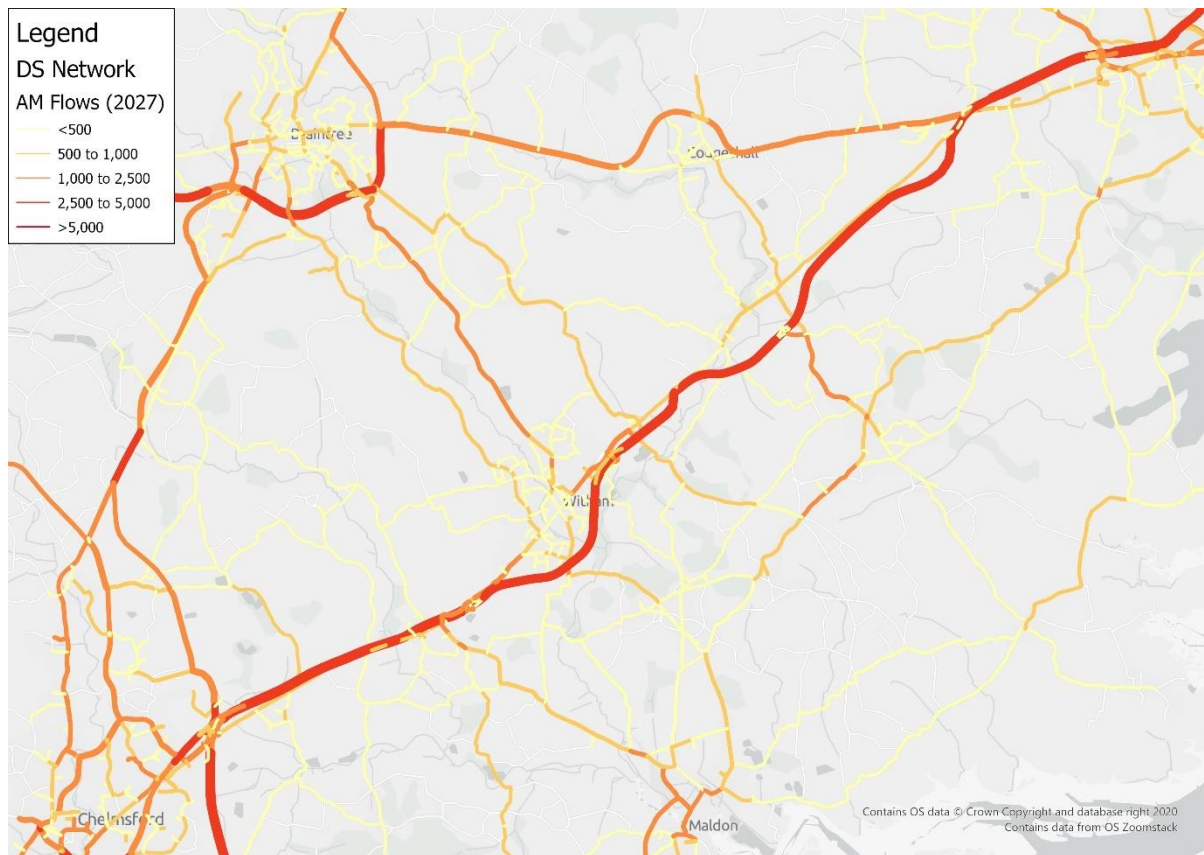
B.2 Future forecasts – without Scheme

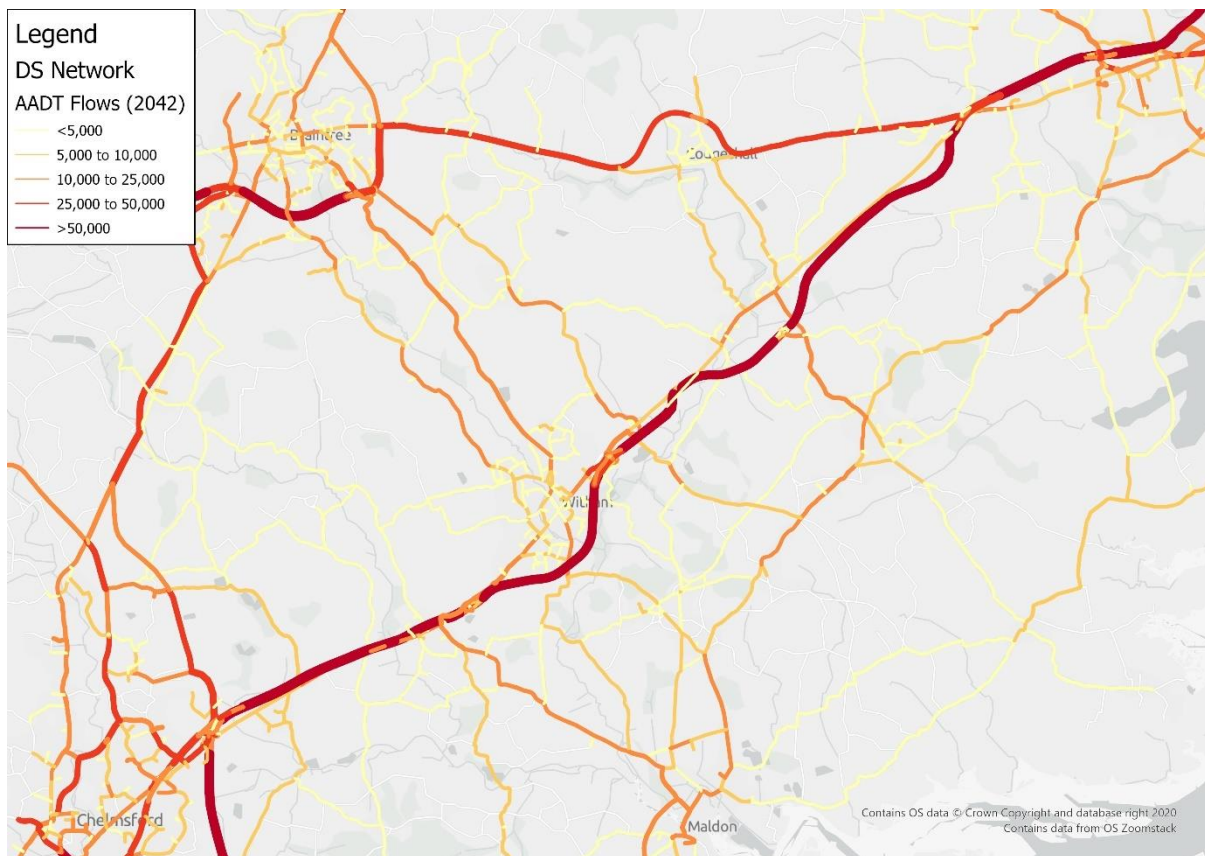
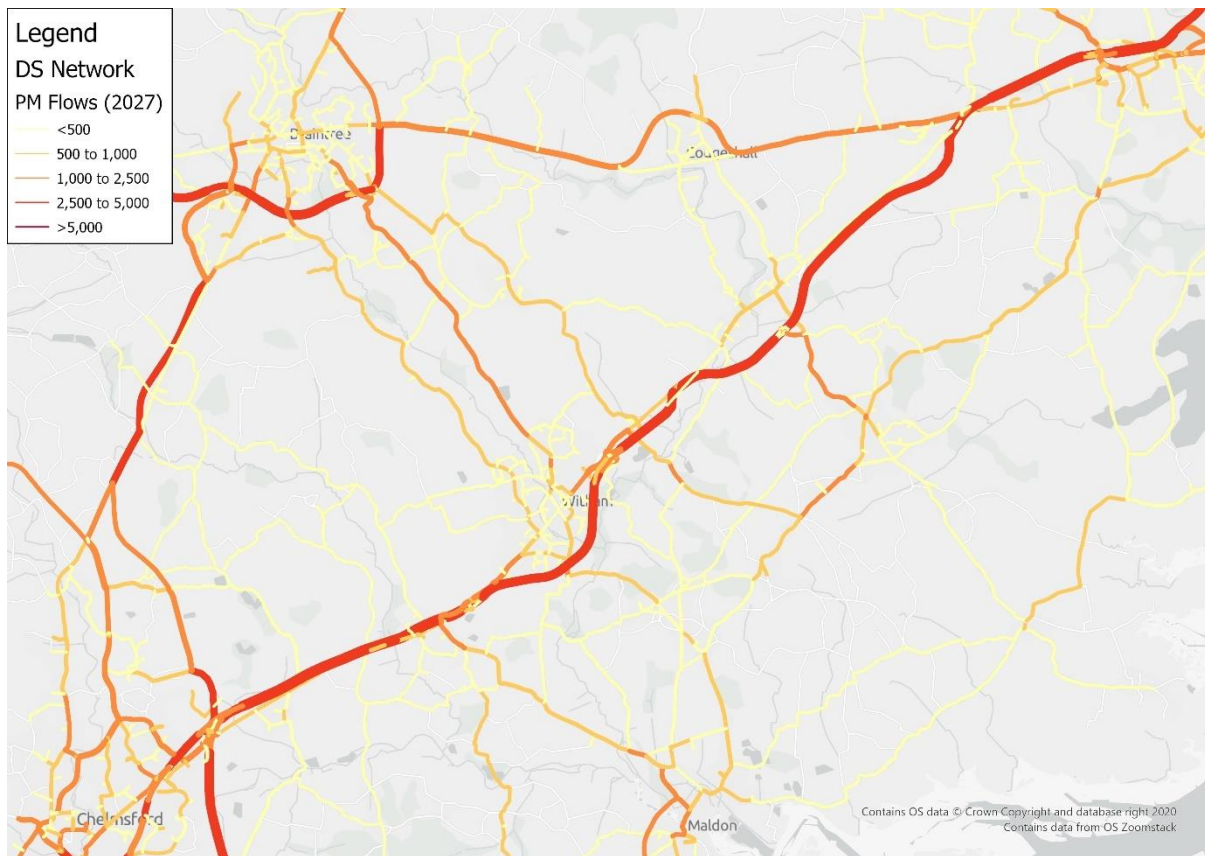


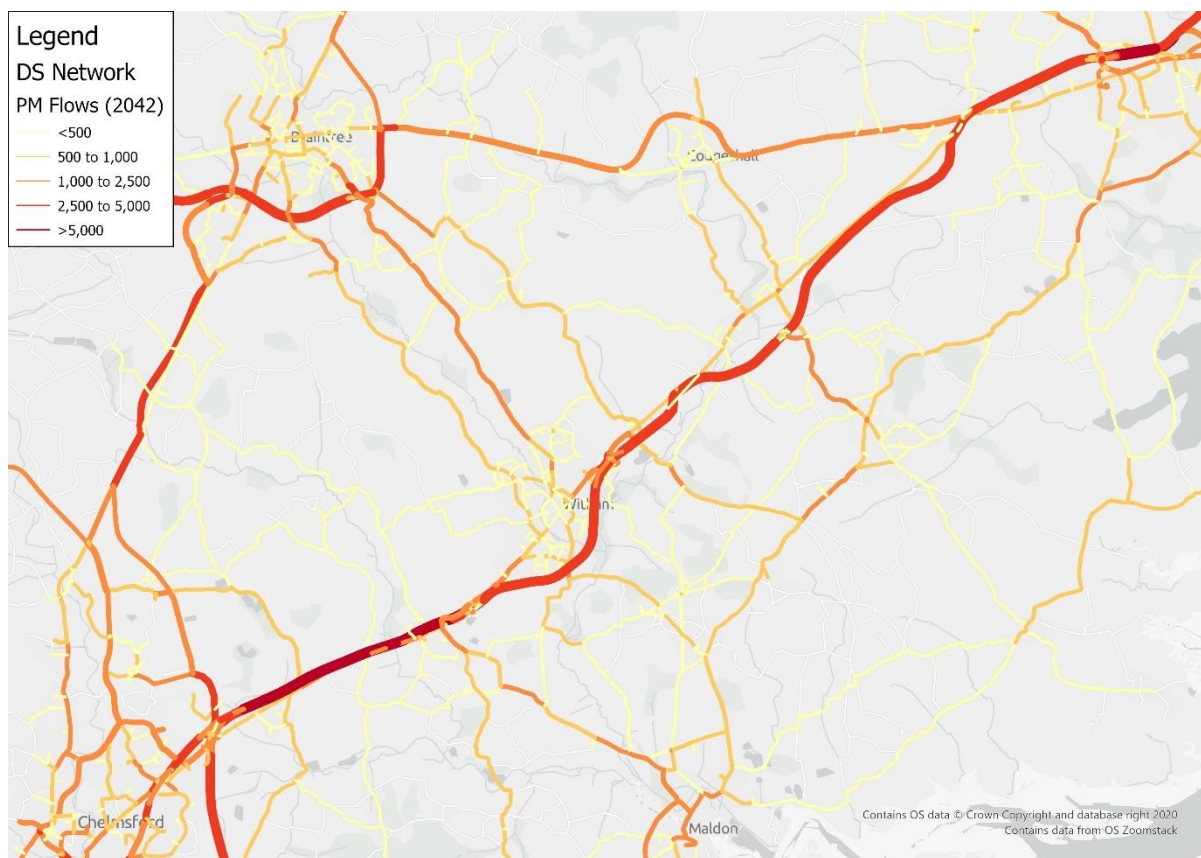
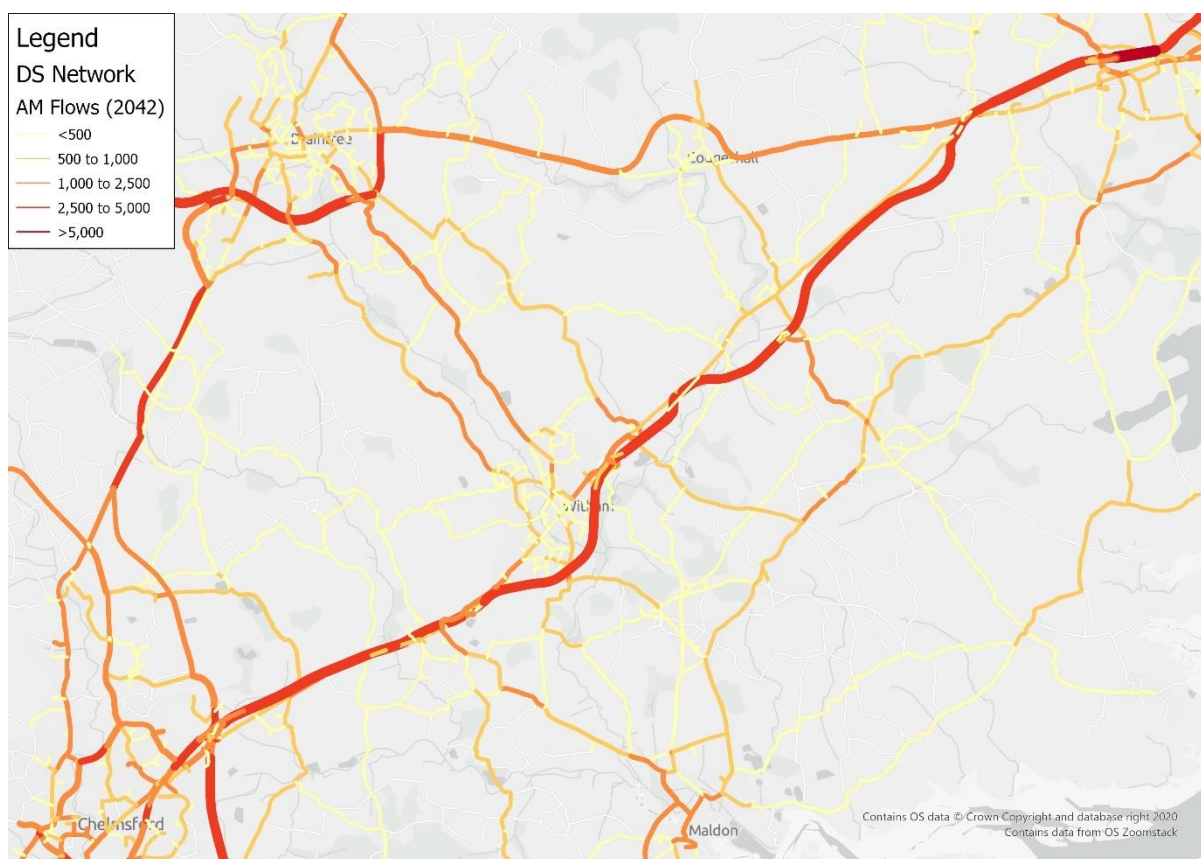




B.3 Future forecasts – with Scheme







B.4 Future forecasts – flow change between with Scheme and without Scheme

