

NOTES

- ALL DIMENSIONS ARE IN METRES ABOVE DATUM UNLESS NOTED OTHERWISE.
- THESE ENGINEERING SECTION DRAWINGS SHOULD BE READ IN CONJUNCTION WITH THE KEY PLAN AND ALONGSIDE OTHER PLANS AND DOCUMENTS IN THE DEVELOPMENT CONSENT ORDER APPLICATION. IN PARTICULAR THE WORKS PLANS AND SCHEDULE 1 (AUTHORISED DEVELOPMENT) TO THE DEVELOPMENT CONSENT ORDER.
- WORK NO. REFERENCES ARE DETAILED IN SCHEDULE 1 (AUTHORISED DEVELOPMENT) TO THE DEVELOPMENT CONSENT ORDER.
- THE DESIGN SHOWN ON THESE ENGINEERING SECTION DRAWINGS IS ILLUSTRATIVE AND WILL BE SUBJECT TO DETAILED DESIGN DEVELOPMENT; ANY CHANGES WILL BE LIMITED TO BEING WITHIN THE ORDER LIMITS AND ANY OTHER CONSTRAINTS INCLUDED IN THE DEVELOPMENT CONSENT ORDER.

KEY

THE SCHEME (SHOWN FOR ILLUSTRATIVE PURPOSES ONLY)

LONGITUDINAL SECTION LINE

PROPOSED LEVEL

EXISTING LEVEL

ORDER LIMITS

PARISH BOUNDARY

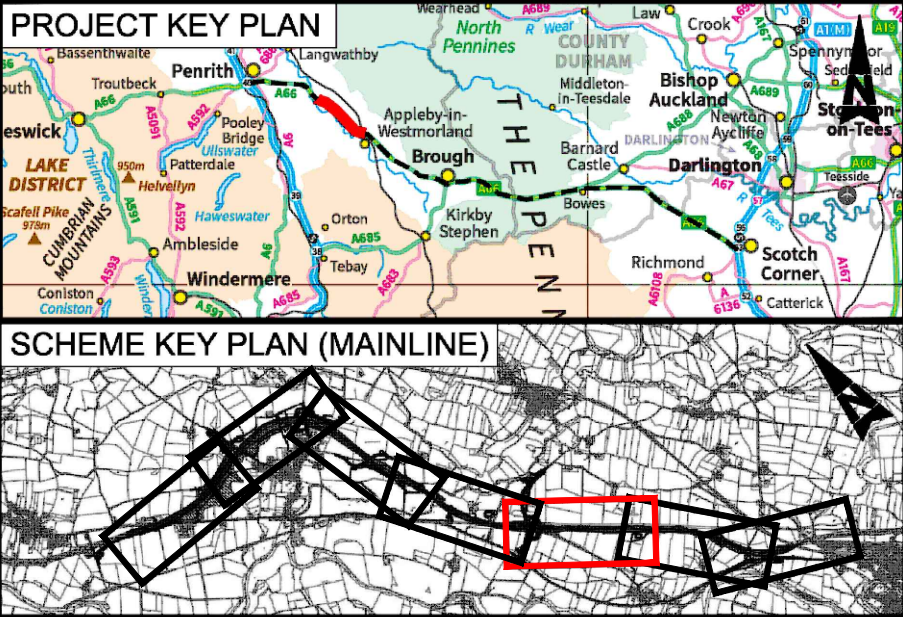
ROAD NAMES

CHAINAGE (MEASURED DISTANCE ALONG THE SCHEME LENGTH)

G GRADIENT

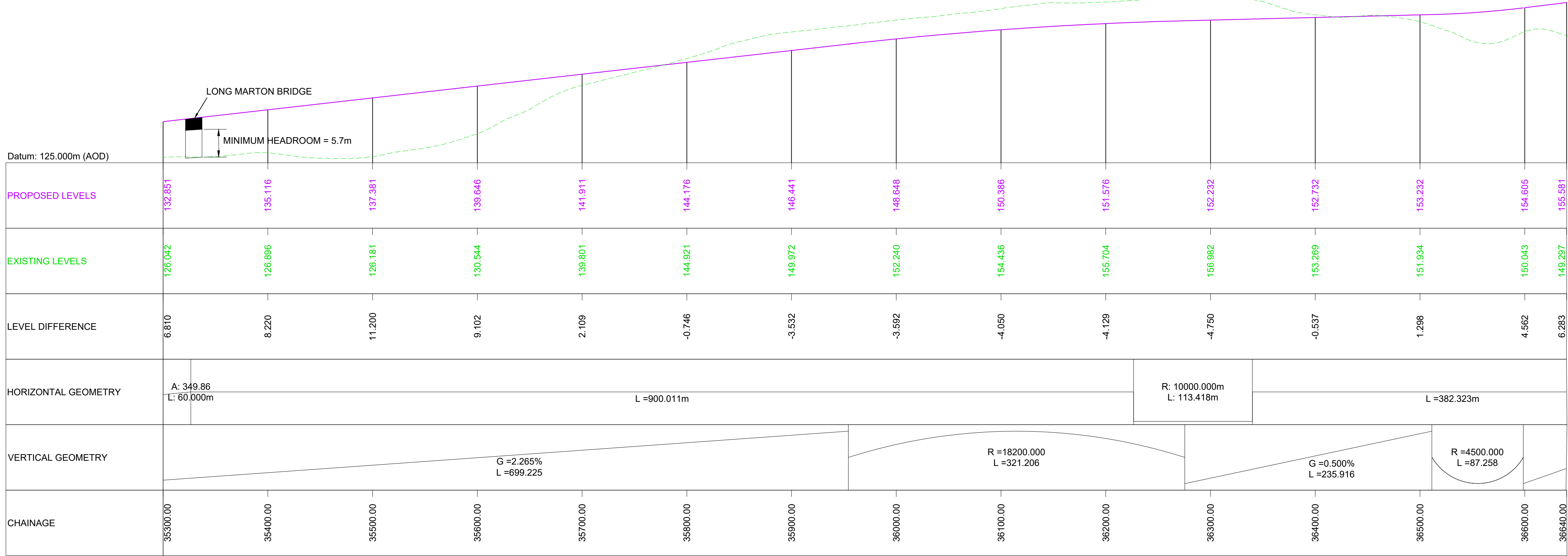
L LENGTH

R RADIUS

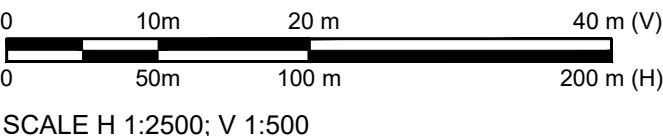


For Long Marton Bridge Longsection, please refer to drawing sheet 22 of 24;

WORK No. 0405-2B



MAINLINE LONGITUDINAL SECTION - CHAINAGE 35300 - 36640 (WESTBOUND)



| | | | | | | | |
|---|--------------|-----------------|--------------|---------------|----------------|------------------|------------------------|
| Description | Status | Revision | Drawn | Checked | Reviewed | Authorised | Issue Date |
| Description | Status | Revision | Drawn | Checked | Reviewed | Authorised | Issue Date |
| Description | Status | Revision | Drawn | Checked | Reviewed | Authorised | Issue Date |
| Description Updated to include post DCO changes | Status S4 | Revision P01 | Drawn KH1 | Checked JG | Reviewed AS | Authorised AS | Issue Date 19/12/24 |
| Description Updated following collaborative review | Status S3 | Revision P02 | Drawn KH1 | Checked JG | Reviewed AS | Authorised AS | Issue Date 31/07/25 |

Drawing Suitability

FOR REVIEW / COMMENT

S3

PINS Reference Number

TR010062/APP/5.17

Client

3 Piccadilly Place
Manchester
M1 3BN

national highways

Project Title

A66 NORTHERN TRANS-PENNINE PROJECT
SCHEME 0405
TEMPLE SOWERBY TO APPLEBY

Drawing Title

ENGINEERING SECTION DRAWINGS
(PLAN & PROFILES)
REGULATION 5(2)(O) & 6(2)
SHEET 12 OF 24

Drawing Number
Project
HE615324

Originator
BBA

Volume
HAC

Location
004_AL_SCHEM

Type
DR

Role
CH

Number
301012

Original Size
A1

Scale
@ A1: 1:2500

Project Ref. No.
HE615324

Sheet
12 of 24

Rev.
P02